FED. ROAD DIV. NO.	STATE	PROJECT NO.	FISCAL YEAR	SHEET NO.
3	FLA.	LSF-025-3(1)		

STATE JOB NO 13130-2508

INDEX OF SHEETS

SHEET NO.	
0	Title Sheet
1	Key Map
2	Detail Sheet

STATE OF FLORIDA
STATE ROAD DEPARTMENT

PLANS OF THE

STATE HIGHWAY
RIGHT OF WAY MAP

F. A. PROJECT LSF-025-3(1)
STATE ROAD 55
LENGTH 4,162.56 FT.
MANATEE CO.

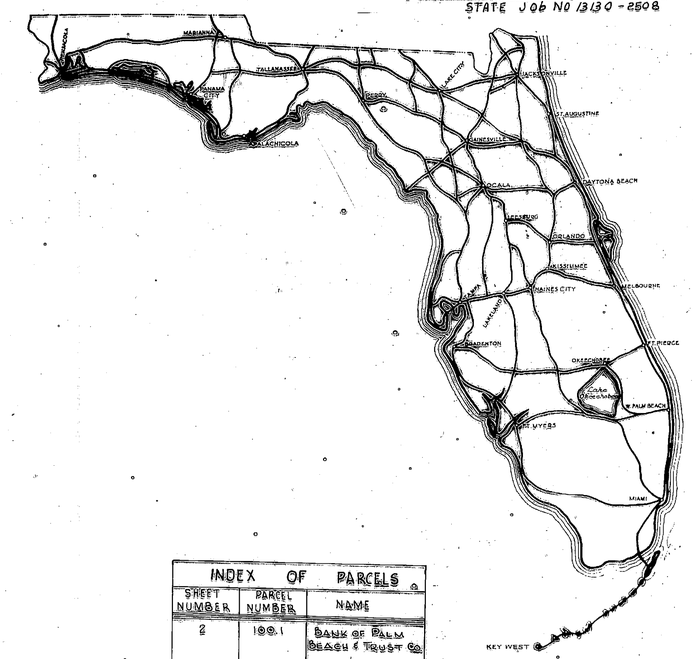

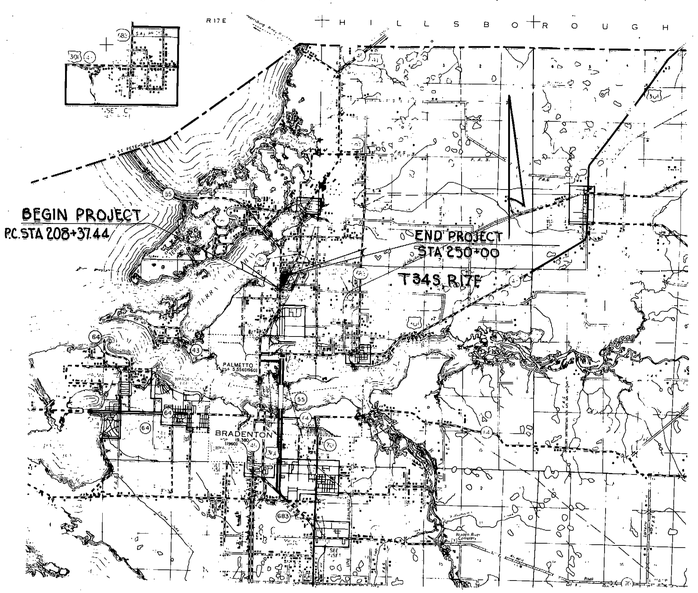

INDEX OF PARCELS		
SHEET NUMBER	PARCEL NUMBER	NAME
2	100.1	BANK OF PALM BEACH & TRUST CO.
2	101.1	MANATEE NATIONAL BANK
2	102.1	GEORGE W. BISHOP
2	103.1	WILLIAM H. LESTER, etux
2	104.1	G.K. GARCIA, etux
2	105.1	O.S. WITTNER

FOR INDEX INFORMATION
See Table of Ownership on Detail Sheet

CONVENTIONAL SIGNS

COUNTY LINE		TRAVELED WAY	
TOWNSHIP LINE		BUILDINGS	
SECTION LINE		BRIDGES OVER 20 FT. SPAN	
UNFENCED PROPERTY		POWER POLE	
CITY LINE		TELEPHONE POLE	
FENCE LINE		MARSH	
RIGHT OF WAY LINE		UNDER GROUND	TYPE
BASE OR SURVEY LINE		LIMITED ACCESS	
RAILROADS		R. R. MILE POST	
LIMIT OF SLOPE		LIGHT STANDARD	
PROPERTY LINE	R		

APPROVED BY BUREAU OF PUBLIC ROADS - DATE

ATTENTION IS DIRECTED TO THE FACT THAT THIS MAP MAY HAVE BEEN REDUCED IN SIZE BY REPRODUCTION. THIS MUST BE CONSIDERED WHEN OBTAINING SCALED DATA

Highway Beautification Proj.
Section 13130-2508

SUBMITTED BY

ENGINEER OF RIGHTS OF WAY

APPROVED DATE

[redacted]

DIVISION ENGINEER
BUREAU OF PUBLIC ROADS

BY: DIVISION RIGHT OF WAY OFFICER

FED. ROAD DIV. NO.	STATE	PROJECT NO.	FISCAL YEAR	SHEET NO.
3	FLA.	LSF-025-3(1)		1

STATE JOB No 13130-2508

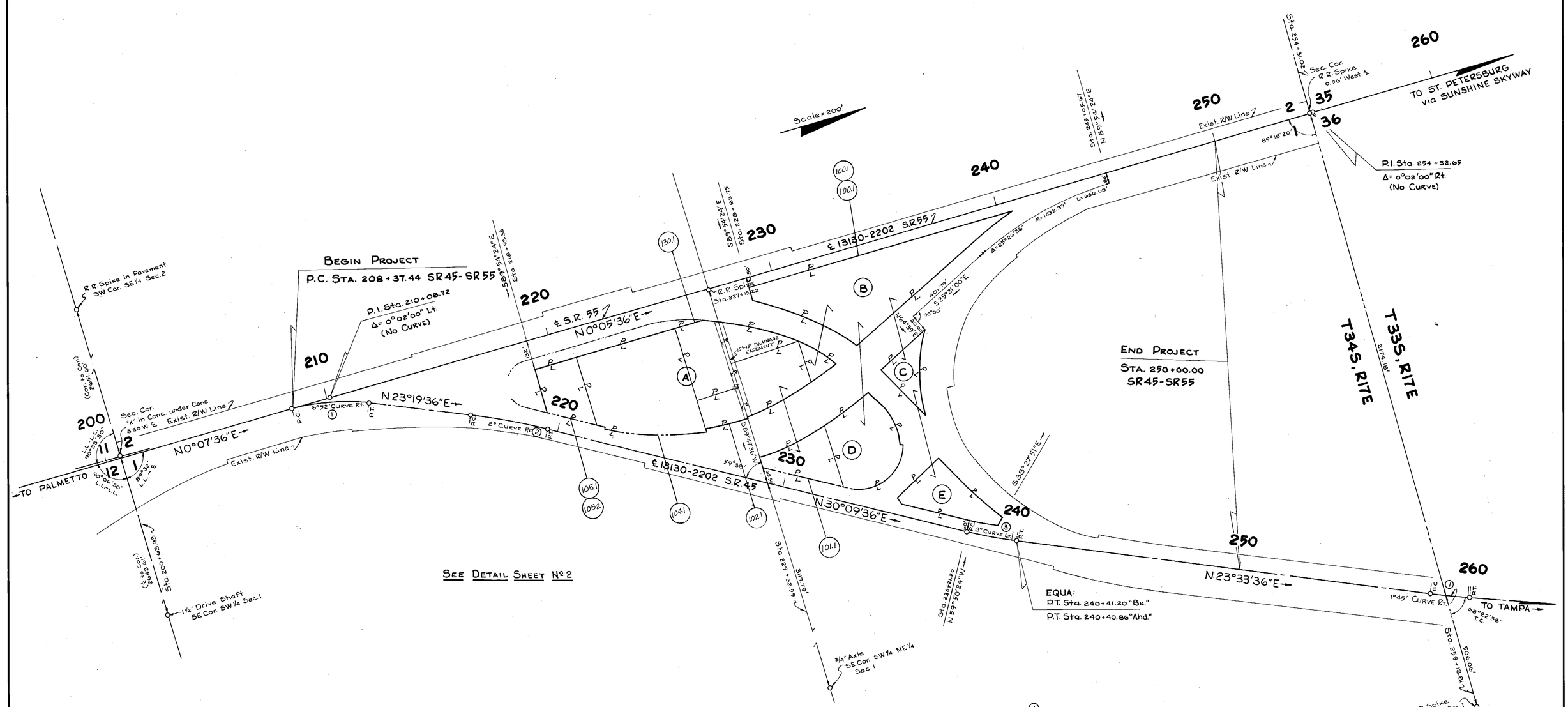

SEE DETAIL SHEET No 2

CURVE No 1 SR45
P.I. Sta. 210+08.72
Δ= 23°12'00" Rt.
D= 06°52'
T= 171.28'
L= 337.86'
R= 834.40'
P.C. Sta. 208+37.44
P.T. Sta. 211+75.30

CURVE No 2 SR45
P.I. Sta. 217+87.62
Δ= 06°50'00" Rt.
D= 02°00'
T= 171.04'
L= 341.67'
R= 2864.79'
P.C. Sta. 216+16.58
P.T. Sta. 219+58.25

CURVE No 3 SR45
P.I. Sta. 239+31.32
Δ= 06°36'00" Lt.
D= 03°00'
T= 110.12'
L= 220.00'
R= 1909.86'
P.C. Sta. 238+21.20
EQUA. P.T. Sta. 240+41.20 "Bk."
P.T. Sta. 240+40.86 "Ahd."

CURVE 13030-2201
P.I. Sta. 259+36.50
Δ= 3°00'10" Lt.
D= 1°45'
T= 85.81'
L= 171.59'
R= 3274.05
P.C. Sta. 258+50.69
P.T. Sta. 260+22.28

KEY MAP

LSF-025-3(1)

STATE OF FLORIDA
STATE ROAD DEPARTMENT

RIGHT OF WAY MAP

STATE ROAD No. 45 & 55 MANATEE COUNTY

	BY	DATE	APPROVED BY	DATE
DRAWN	W.J.P.	5-9-66	D. M. Johnson	DISTRICT ENGINEER
TRACED	R.D.H.	5-11-66		ENGINEER OF RIGHTS OF WAY
CHECKED	D.C.	5-12-66		
COMPARED				
INDEXED				STATE HIGHWAY ENGINEER

REVISION	BY	DATE
Add L.A.E P/L	DC-MHC	8-8-67

SECTION. 13130-2508 SHEET 1 OF

FED. ROAD DIV. NO.	STATE	PROJECT NO.	FISCAL YEAR	SHEET NO.
3	FLA.	LSF-025-3-(1)		2

STATE JOB Nº 13130-2508

Scale = 200'

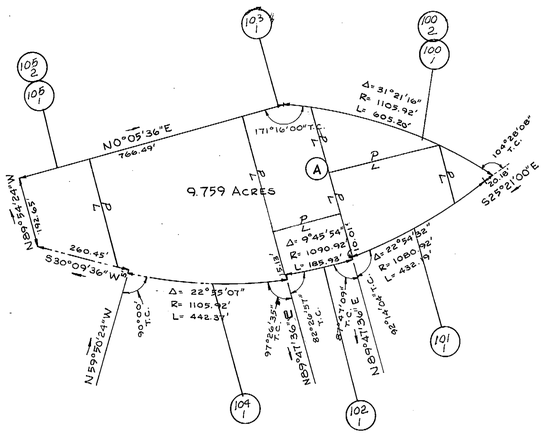

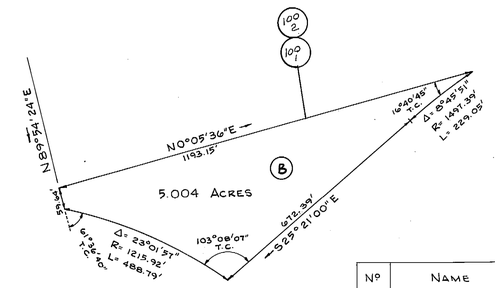

Nº	NAME	AREA TAKEN	REMAINDER Rt.	REMAINDER Lt.
100.1	BANK OF PALM BEACH & TRUST CO.	10.62 A.±	NONE	NONE
101.1.	MANATEE NATIONAL BANK	2.69 A.±	NONE	NONE
102.1	GEORGE W. BISHOP	0.60 A.±	NONE	NONE
103.1	WILLIAM H. LESTER, JR.	1.27 A.±	NONE	NONE
104.1	G.K. GARCIA, ETUX	4.20 A.±	NONE	NONE
105.1	O.S. WITTNER	1.15 A.±	NONE	NONE

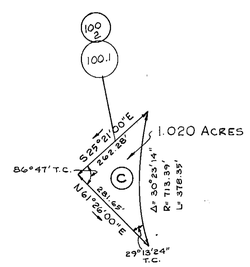

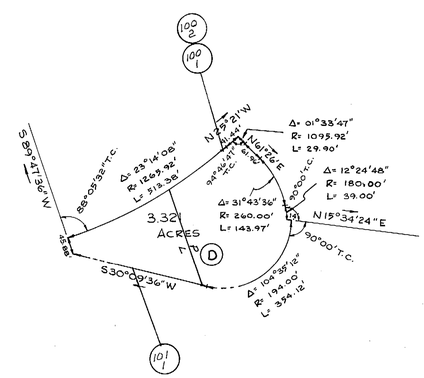

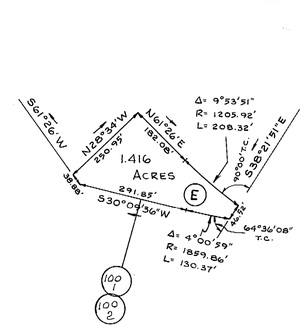

DETAIL

LSF-025-3-(1)

STATE OF FLORIDA
STATE ROAD DEPARTMENT

RIGHT OF WAY MAP

STATE ROAD No. 45 & 55 MANATEE COUNTY

	BY	DATE	APPROVED BY	DATE
DRAWN	R.D.H.	5-11-66	H. M. Johnson DISTRICT ENGINEER	
TRACED	R.D.H.	5-12-66		
CHECKED	D.C.	5-13-66	ENGINEER OF RIGHTS OF WAY	
COMPARED				
INDEXED			STATE HIGHWAY ENGINEER	

REVISION	BY	DATE
Add. L.A. & P.L.	DC-MHC	8-9-67

SECTION 13130-2508 SHEET 2 OF