FED. ROAD DIV. No.	STATE	PROJECT No.	FISCAL YEAR	SHEET No.
3	FLA.			

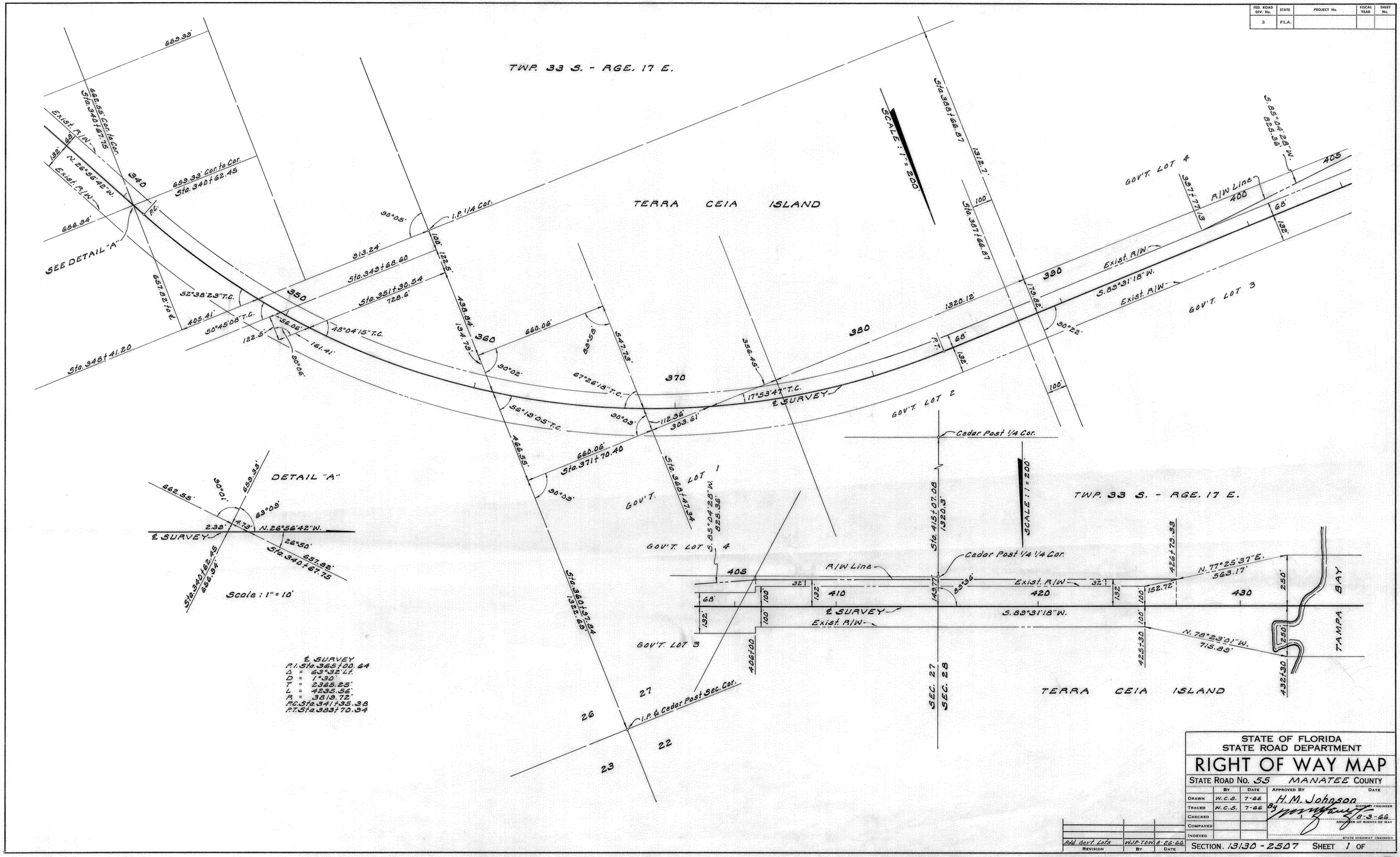

STATE OF FLORIDA
STATE ROAD DEPARTMENT

RIGHT OF WAY MAP

STATE ROAD No. 55 MANATEE COUNTY

	BY	DATE
DRAWN	W.C.S.	7-66
TRACED	W.C.S.	7-66
CHECKED		
COMPARED		
INDEXED		

APPROVED BY H. M. Johnson DISTRICT ENGINEER
By [signature] 8-3-66 ENGINEER OF RIGHTS OF WAY
STATE HIGHWAY ENGINEER

REVISION	BY	DATE
Add Gov't Lots	W.J.P.-T.D.W.	8-26-66

SECTION. 13130 - 2507 SHEET 1 OF

SCALE = 300'

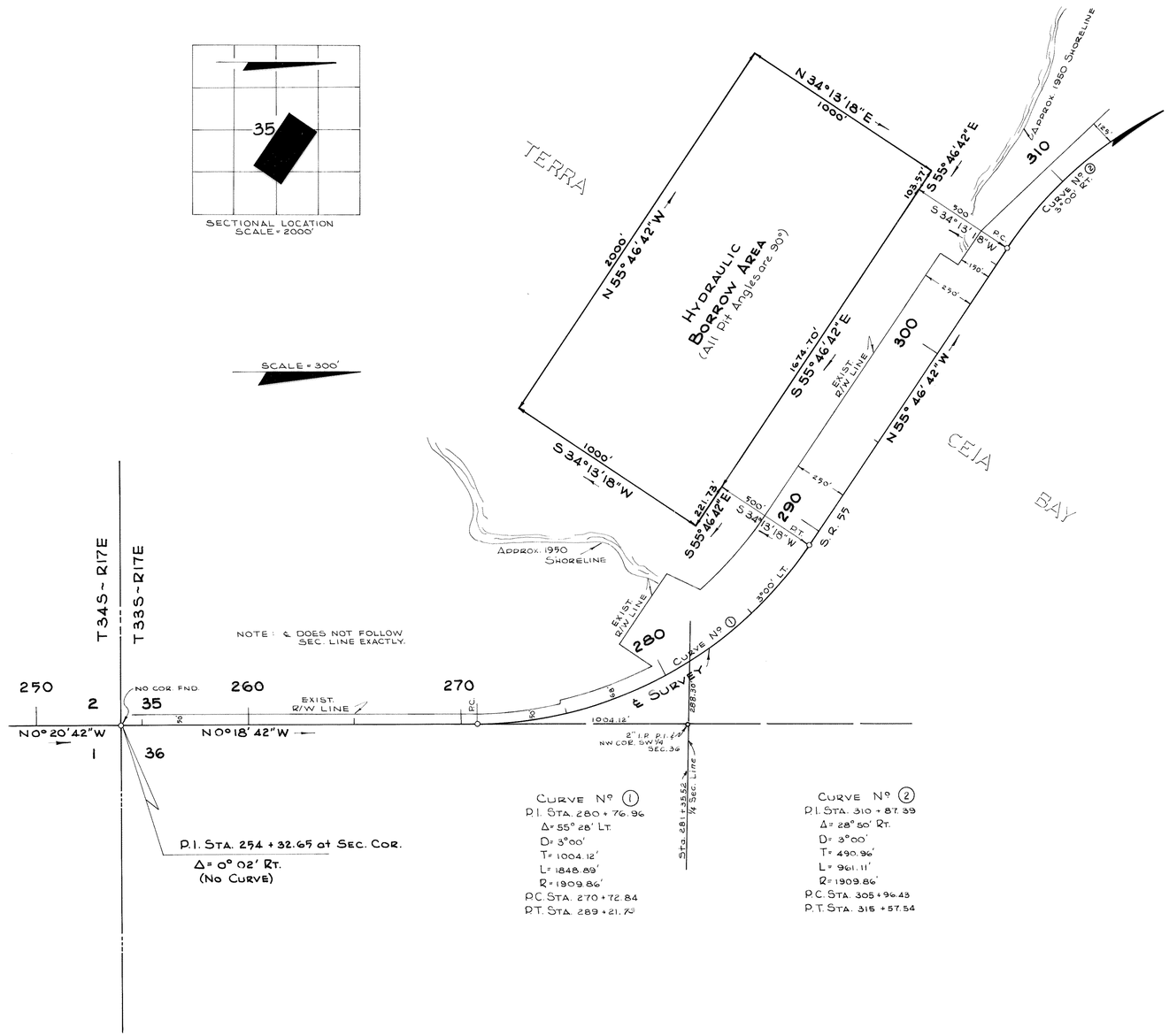

CURVE Nº ①
P.I. STA. 280 + 76.96
Δ = 55° 28' LT.
D = 3°00'
T = 1004.12'
L = 1848.89'
R = 1909.86'
P.C. STA. 270 + 72.84
P.T. STA. 289 + 21.73

CURVE Nº ②
P.I. STA. 310 + 87.39
Δ = 28° 50' RT.
D = 3°00'
T = 490.96'
L = 961.11'
R = 1909.86'
P.C. STA. 305 + 96.43
P.T. STA. 315 + 57.54

T 33 S ~ R 17 E
SCALE = 50

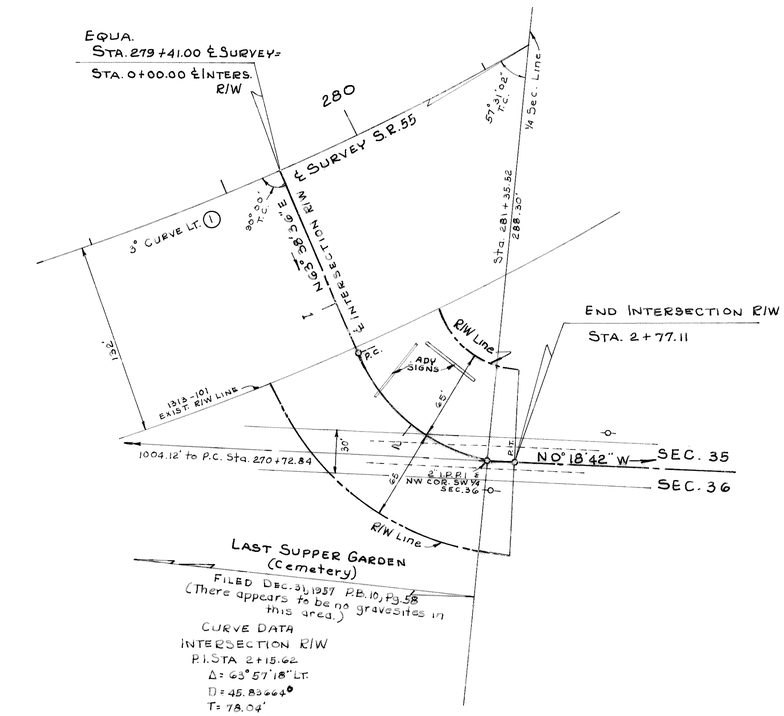

CURVE DATA
INTERSECTION R/W
P.I. STA 2+15.62
Δ = 63° 57' 18" LT.
D = 45.836624°
T = 78.04'
L = 139.53'
R = 125.00'
P.C. STA. 1+37.58
P.T. STA. 2+77.11

BORROW PIT & INTERSECTION R/W

STATE OF FLORIDA
STATE ROAD DEPARTMENT

RIGHT OF WAY MAP

STATE ROAD No. 55 MANATEE COUNTY

	BY	DATE	APPROVED BY	DATE
DRAWN	R.D.H.	8-26-66	E. M. Johnson	
TRACED	R.D.H.	8-26-66	DISTRICT ENGINEER	
CHECKED	D.C.	8-26-66	M. B. Yancey	
COMPARED			ENGINEER OF RIGHT OF WAY	
INDEXED			STATE HIGHWAY ENGINEER	

REVISION	BY	DATE
add intersect R/W	RDH-MRC	10-11-66

SECTION 13130-2507 SHEET 2 OF

FED. ROAD DIV. NO.	STATE	PROJECT NO.	FISCAL YEAR	SHEET NO.
3	FLA.	13130-2507		3

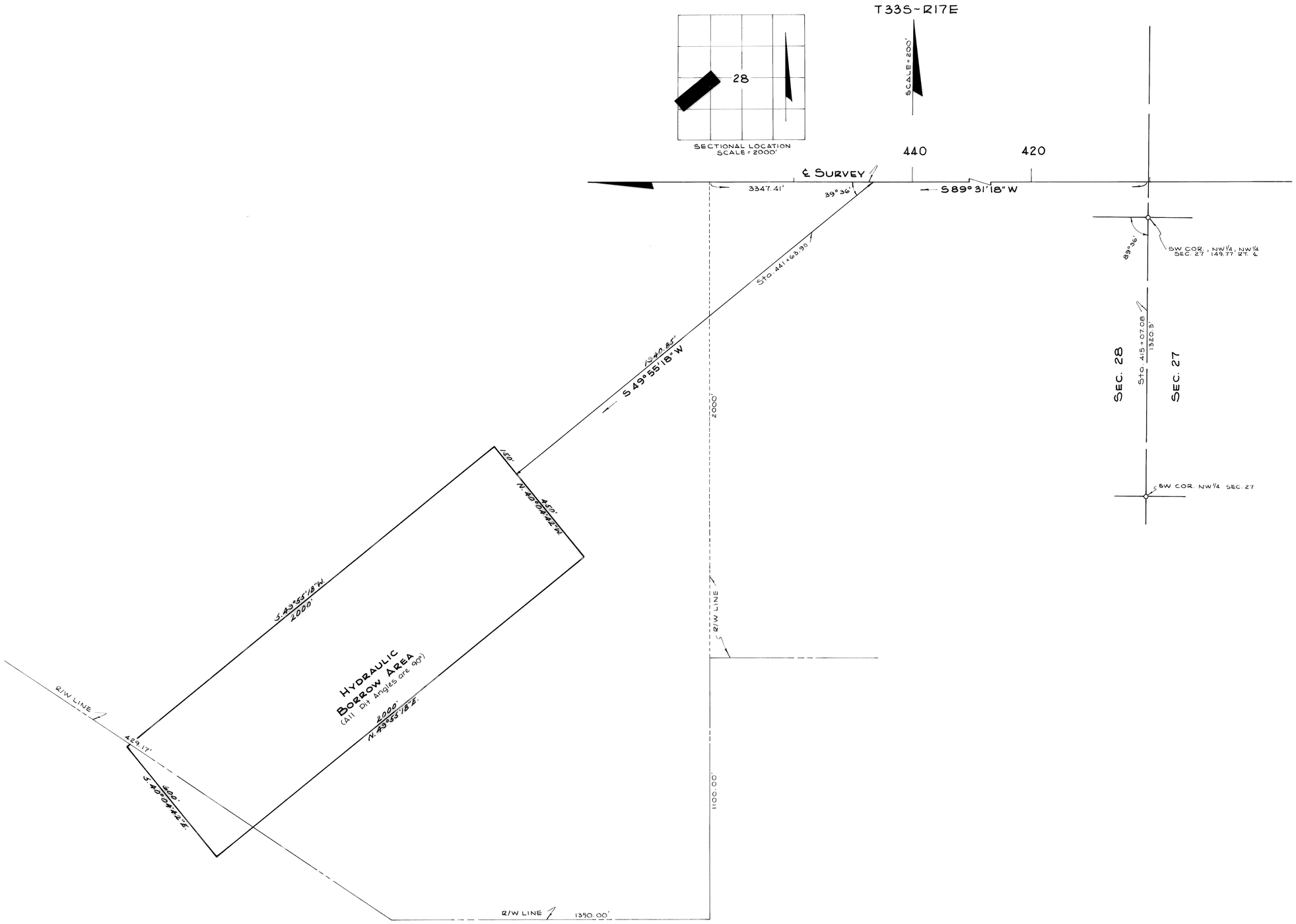

BORROW PIT

STATE OF FLORIDA
STATE ROAD DEPARTMENT

RIGHT OF WAY MAP

STATE ROAD NO. 55 MANATEE COUNTY

	BY	DATE	APPROVED BY	DATE
DRAWN	R.D.H.	8-26-66	D. W. Johnson	DISTRICT ENGINEER
TRACED	R.D.H.	8-26-66		
CHECKED	D.C.	8-26-66	M. M. Yancey	ENGINEER OF RIGHTS OF WAY
COMPARED				
INDEXED				STATE HIGHWAY ENGINEER

REVISION	BY	DATE
B. Pit	J.H.P.	12-7-66

SECTION 13130-2507 SHEET 3 OF