STATE JOB NO. 13075-2404

FED. ROAD DIV. NO.	STATE	PROJECT NO.	FISCAL YEAR	SHEET NO.
3	FLA.	I-75-6(28)426		

INDEX OF SHEETS

SHEET NO.

STATE OF FLORIDA
DEPARTMENT OF TRANSPORTATION

PLANS OF THE

STATE HIGHWAY RIGHT OF WAY MAP

F. A. PROJECT NO. I-75-6(28) 426
STATE ROAD 93
MANATEE COUNTY
LENGTH: 3.975 MILES

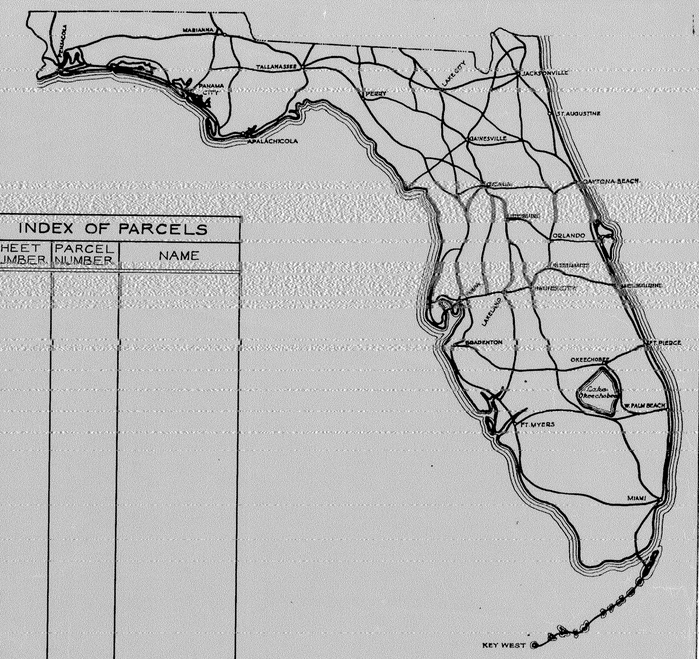

INDEX OF PARCELS		
SHEET NUMBER	PARCEL NUMBER	NAME

SEE TABLE OF OWNERSHIPS ON DETAIL SHEETS FOR INDEX INFORMATION

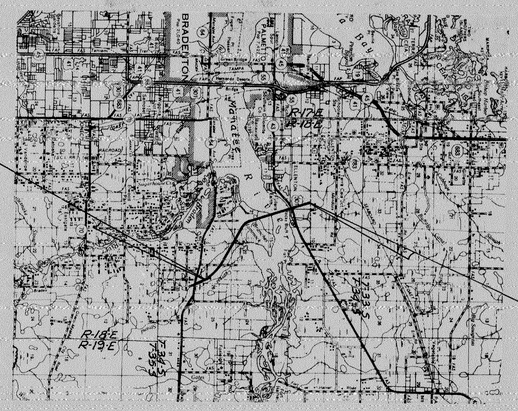

BEGIN R/W PROJECT
STA. 623+92.88

END R/W PROJECT
STA. 831+57.95

CONVENTIONAL SIGNS

COUNTY LINE	TRAVELED WAY
TOWNSHIP LINE	BUILDINGS
SECTION LINE	BRIDGES OVER 20 FT. SPAN
UNFENCED PROPERTY	POWER POLE
CITY LINE	TELEPHONE POLE
FENCE LINE	MARSH
RIGHT OF WAY LINE	BURIED UTILITY ---TYPE---
BASE OR SURVEY LINE	LIGHT STANDARD
RAILROADS	R. R. MILE POST
LIMITED ACCESS LINE —/-/-/—	PROPERTY LINE
LIMIT OF SLOPE	

APPROVED BY BUREAU OF PUBLIC ROADS – DATE

ATTENTION IS DIRECTED TO THE FACT THAT THIS MAP MAY HAVE BEEN REDUCED IN SIZE BY REPRODUCTION. THIS MUST BE CONSIDERED WHEN OBTAINING SCALED DATA

SUBMITTED BY

Cecil L. Ratcliff
for ENGINEER OF RIGHTS OF WAY

APPROVED [redacted] DATE

DIVISION ENGINEER
BUREAU OF PUBLIC ROADS

BY: DIVISION RIGHT OF WAY OFFICER

Manatee Co. 13075-2404

FED. ROAD DIV. No.	STATE	F A PROJECT NO.	FISCAL YEAR	SHEET No.
3	FLA.	I-75-6(28)426		

TABLE OF OWNERSHIPS

PARCEL NO.	SHEET NO.	NAME	AREA TAKEN	REMAINDERS RIGHT	REMAINDERS LEFT	COMMENTS

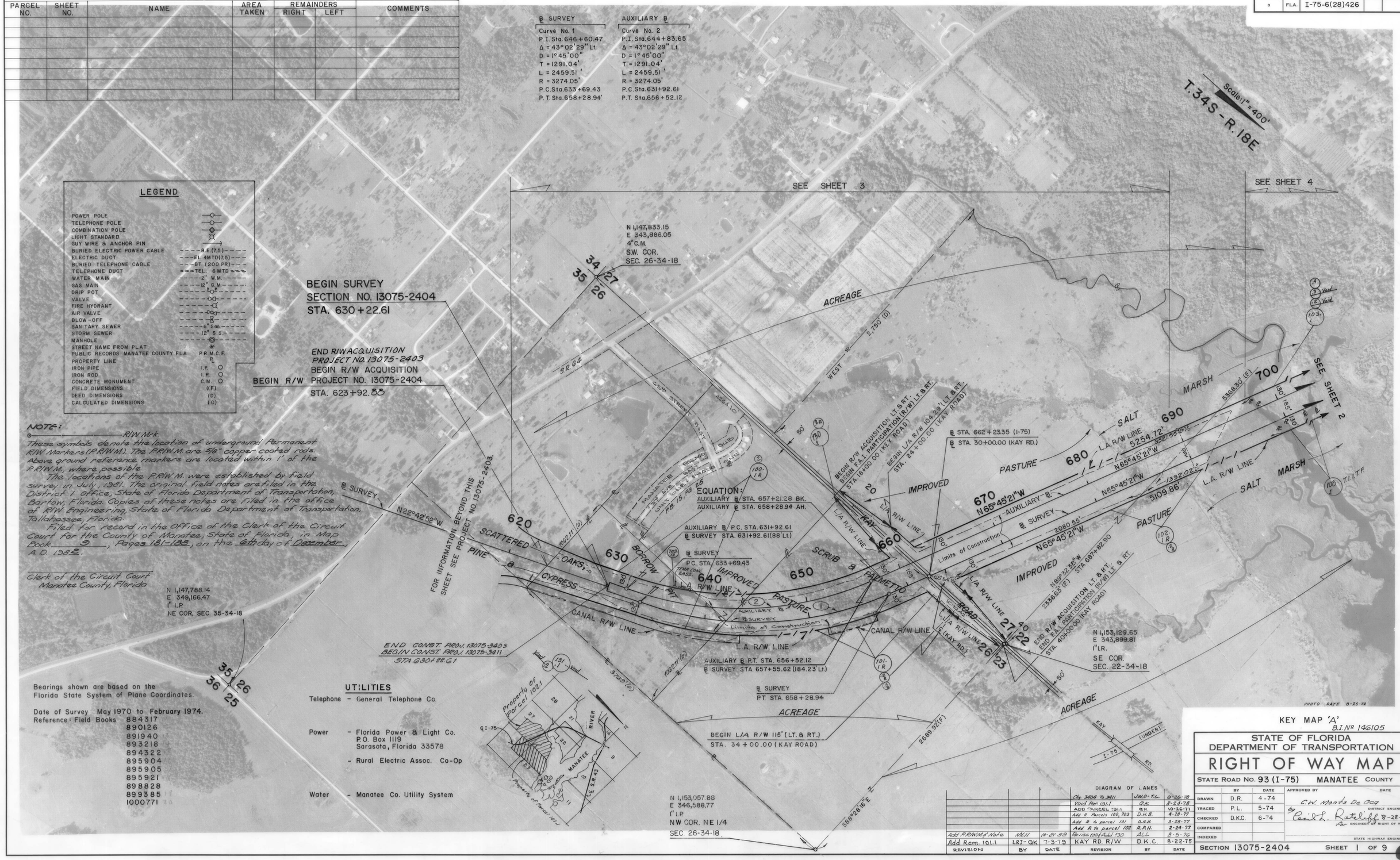

LEGEND

POWER POLE	
TELEPHONE POLE	
COMBINATION POLE	
LIGHT STANDARD	
GUY WIRE & ANCHOR PIN	
BURIED ELECTRIC POWER CABLE	B.E.(7.5)
ELECTRIC DUCT	EL. 4MTD(7.5)
BURIED TELEPHONE CABLE	BT. (200 PR)
TELEPHONE DUCT	TEL. 6 MTD
WATER MAIN	2" W.M.
GAS MAIN	12" G.M.
DRIP POT	D.P.
VALVE	
FIRE HYDRANT	
AIR VALVE	
BLOW-OFF	
SANITARY SEWER	6" San.
STORM SEWER	12" S.S.
MANHOLE	
STREET NAME FROM PLAT	
PUBLIC RECORDS MANATEE COUNTY FLA.	P.R.M.C.F.
PROPERTY LINE	PL
IRON PIPE	I.P.
IRON ROD	I.R.
CONCRETE MONUMENT	C.M.
FIELD DIMENSIONS	(F)
DEED DIMENSIONS	(D)
CALCULATED DIMENSIONS	(C)

NOTE:

R/W Mrk

These symbols denote the location of underground Permanent R/W Markers (P.R/W.M.). The P.R/W.M. are 5/8" copper coated rods. Above ground reference markers are located within 1' of the P.R/W.M. where possible.

The locations of the P.R/W.M. were established by field survey in July, 1981. The original field notes are filed in the District 1 office, State of Florida Department of Transportation, Bartow, Florida. Copies of these notes are filed in the office of R/W Engineering, State of Florida Department of Transportation, Tallahassee, Florida.

Filed for Record in the Office of the Clerk of the Circuit Court for the County of Manatee, State of Florida, in Map Book 9, Pages 181-188, on the 6th day of December, A.D. 1982.

Clerk of the Circuit Court
Manatee County, Florida

Bearings shown are based on the Florida State System of Plane Coordinates.

Date of Survey May 1970 to February 1974.
Reference Field Books 884317
890126
891940
893218
894322
895904
895905
895921
898828
899385
1000771

UTILITIES

Telephone - General Telephone Co.

Power - Florida Power & Light Co.
P.O. Box 1119
Sarasota, Florida 33578

- Rural Electric Assoc. Co-Op

Water - Manatee Co. Utility System

DIAGRAM OF LANES

REVISION	BY	DATE	REVISION	BY	DATE
			Chg. 3404 to 3411	JWLD-T.L.	6-26-78
			Void Par. 101.1	G.K.	3-24-78
			ADD PARCEL 131.1	G.K.	10-26-77
			Add R. Parcels 102, 103	D.H.B.	4-28-77
			Add R to parcel 101	D.H.B.	3-28-77
			Add R to parcel 102	R.P.H.	2-24-77
Add P.R/W.M. & Note	N.L.H.	10-21-82	Revise 100 & Add 130	ALL	8-5-76
Add Rem. 101.1	L.R.J.-G.K.	7-3-75	KAY RD. R/W	D.K.C.	8-22-75

STATE OF FLORIDA
DEPARTMENT OF TRANSPORTATION

RIGHT OF WAY MAP

STATE ROAD NO. 93 (I-75) MANATEE COUNTY

	BY	DATE	APPROVED BY	DATE
DRAWN	D.R.	4-74	C.W. Monts De Oca	
TRACED	P.L.	5-74	DISTRICT ENGINEER	
CHECKED	D.K.C.	6-74	by Cecil L. Rutcliff 8-28-75	
COMPARED			For ENGINEER OF RIGHT OF WAY	
INDEXED			STATE HIGHWAY ENGINEER	

SECTION 13075-2404 SHEET 1 OF 9

FED. ROAD DIV. No.	STATE	F A PROJECT NO.	FISCAL YEAR	SHEET No.
3	FLA.	I-75-6(28)426		

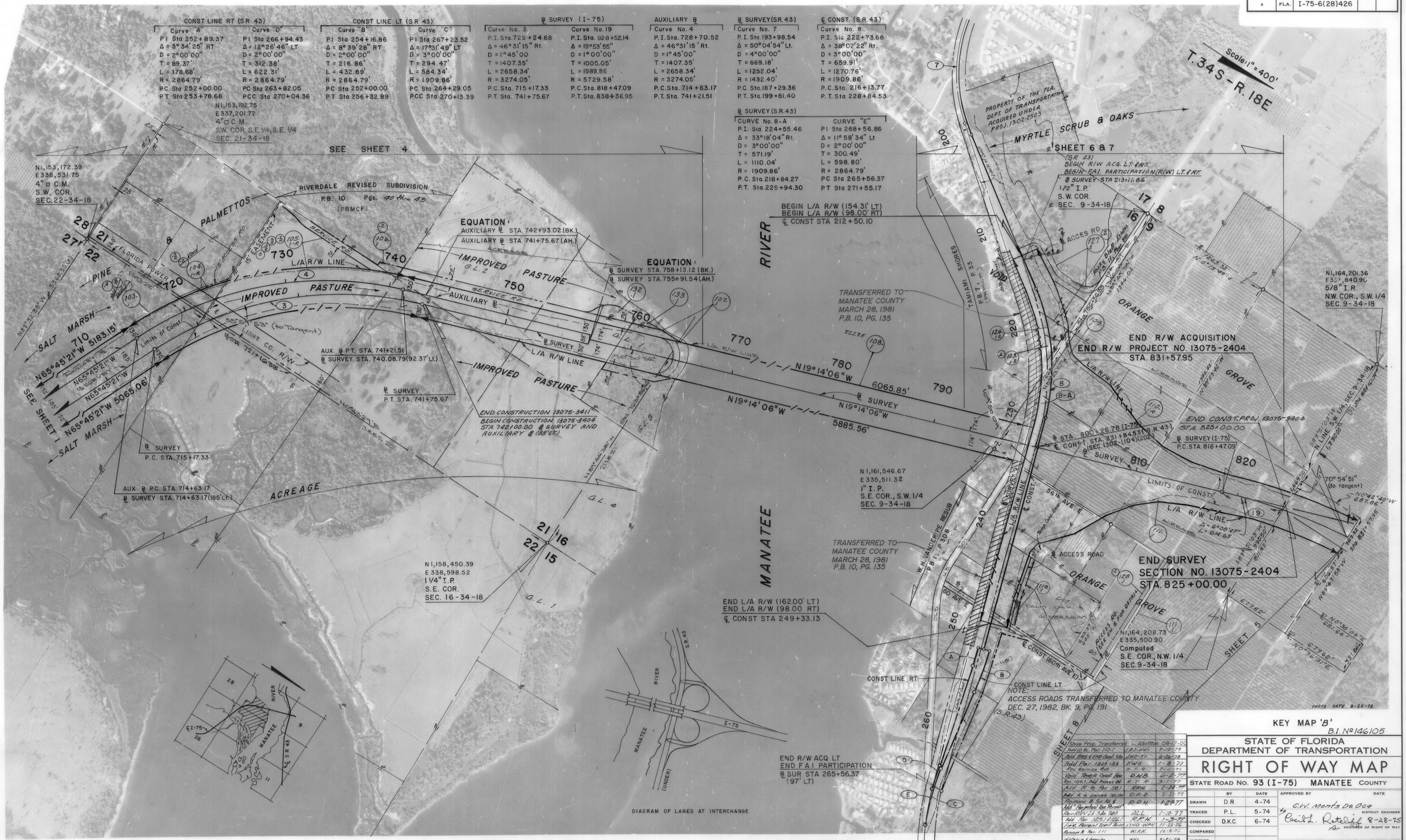

KEY MAP 'B'
B.I. Nº146105

REVISION	BY	DATE
Show Prop. Transferred	L. Albritton	08-17-05
Add 20 R. Par. 1101	JRD-DRS	7-10-79
Add Beg & End Const. Sta.	JWD-TC	6-26-78
Add Par. 1325 133	KWG	1-3-77
Rev Service Rd.	H.F.R.	7-11-77
Add Temp Const Ess	DHB	6-2-77
Rev. 1061, Add Access Rd	H.F.R.	9-7-77
Add R to Par. 1181	RPH	2-24-77
Add R to parcels 125, 126	D.H.B.	2-21-77
Revised A & B R/W	R.O.H.	1-27-77
Add "Reported Use Permit"		
Rev. R/W L.I. Sta. 740	ALL	7-10-77
Add Par. 1251 & 1261	R.P.H.	1-9-77
Add Permanent Const Easm.	JWD-WPH	11-23-76
Remove R. Par. 110	W.F.K.	12-8-76
Add R & Easm.	WFK	9-21-76
Add 127 & Access Rd.	ALL	8-5-76

STATE OF FLORIDA
DEPARTMENT OF TRANSPORTATION

RIGHT OF WAY MAP

STATE ROAD No. 93 (I-75) MANATEE COUNTY

	BY	DATE
DRAWN	D.R	4-74
TRACED	P.L.	5-74
CHECKED	D.K.C.	6-74
COMPARED		
INDEXED		

APPROVED BY — DATE
C.W. Montes De Oca — DISTRICT ENGINEER
by Basil L. Ratcliff for — 8-28-75 — ENGINEER OF RIGHT OF WAY
STATE HIGHWAY ENGINEER

SECTION 13075-2404 SHEET 2 OF 3

FED. ROAD DIV. No.	STATE	PROJECT No.	FISCAL YEAR	SHEET No.
3	FLA.	I-75-6(28)426		

℄ SURVEY
Curve No 1
P.I. Sta. 646+60.47
Δ = 43°02'29" Lt.
D = 1°45'00"
T = 1291.04'
L = 2459.51'
R = 3274.05'
P.C. Sta. 633+69.43
P.T. Sta. 658+28.94

AUXILIARY ℄
Curve No. 2
P.I. Sta. 644+83.65
Δ = 43°02'29" Lt.
D = 1°45'00"
T = 1291.04'
L = 2459.51'
R = 3274.05'
P.C. Sta. 631+92.61
P.T. Sta. 656+52.12

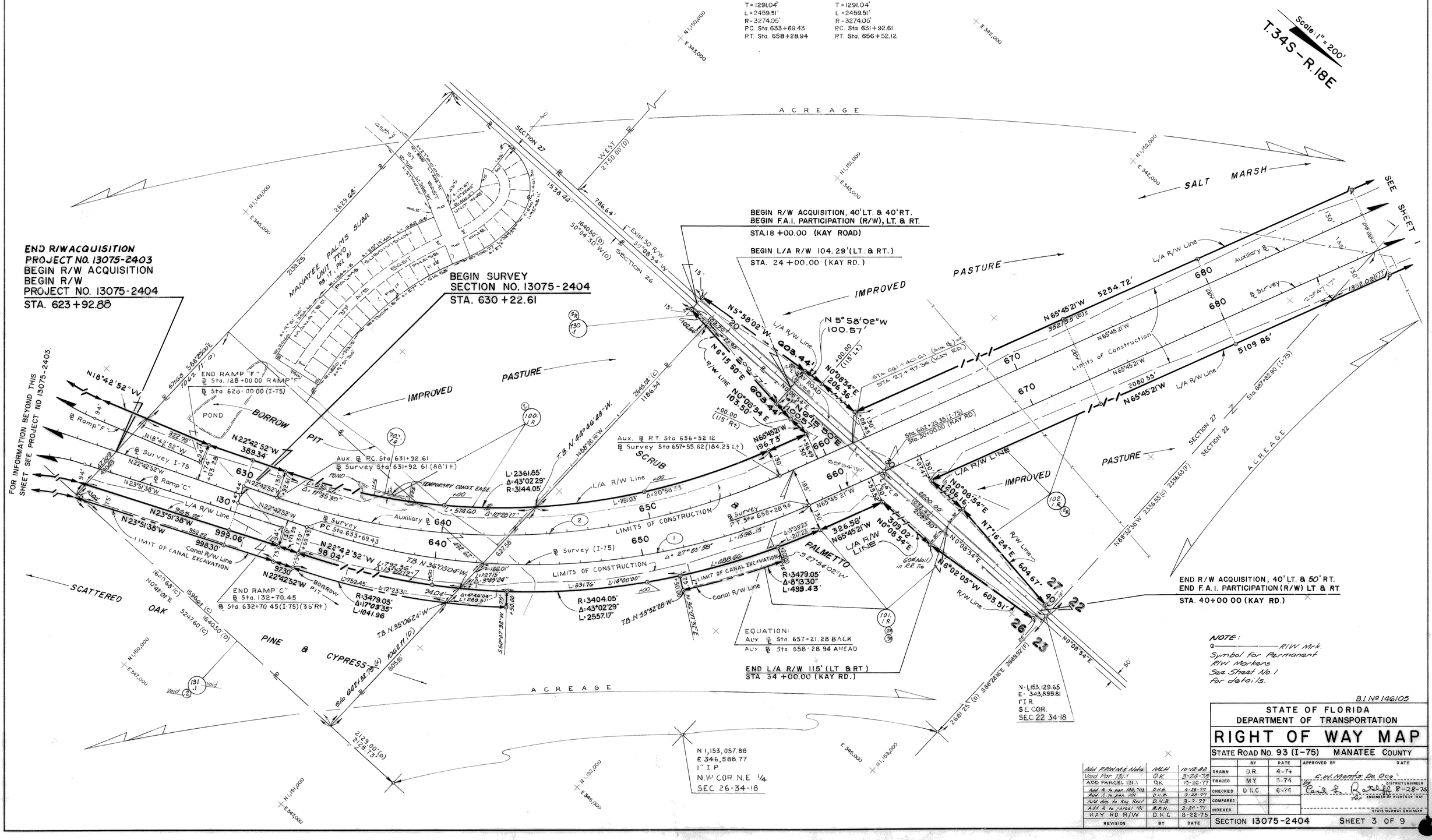

NOTE:
⊙ ——— R/W Mrk.
Symbol for Permanent R/W Markers.
See Sheet No. 1 for details.

B.I. Nº 146105

STATE OF FLORIDA
DEPARTMENT OF TRANSPORTATION

RIGHT OF WAY MAP

STATE ROAD No. 93 (I-75) MANATEE COUNTY

	BY	DATE
DRAWN	D.R.	4-74
TRACED	M.Y.	5-74
CHECKED	D.K.C.	6-74
COMPARED		
INDEXED		

APPROVED BY C.W. Monts De Oca DATE
DISTRICT ENGINEER
By Cecil L. Ratcliff 8-28-75
for ENGINEER OF RIGHTS OF WAY
STATE HIGHWAY ENGINEER

REVISION	BY	DATE
Add P.R/W M.& Note	MLH	10-12-82
Void Par. 131.1	Q.K.	3-24-78
ADD PARCEL 131.1	Q.K.	10-26-77
Add R. to par. 100, 103	D.H.B.	4-28-77
Add R. to par. 101	D.H.B.	3-28-77
Add dim. to Key Rect.	D.H.B.	3-3-77
Add R. to parcel 101	R.P.H.	2-22-77
KAY RD R/W	D.K.C.	8-22-75

SECTION 13075-2404 SHEET 3 OF 9

FED. ROAD DIV. No.	STATE	PROJECT No.	FISCAL YEAR	SHEET No.
3	FLA.	I-75-6(28)426		

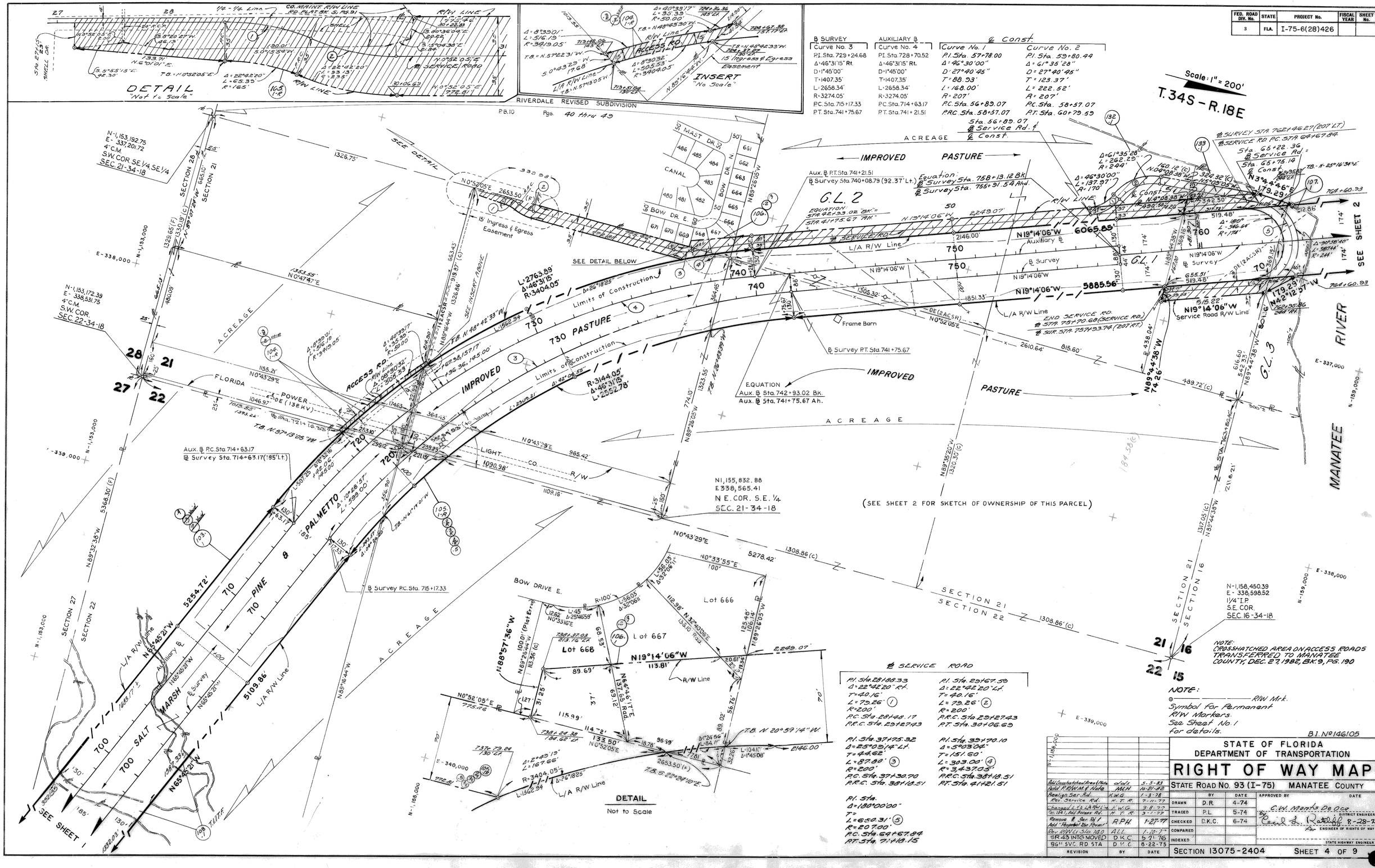

Add Crosshatched Area & Note	date	5-5-83
Add P.R.M. & Note	MLH	10-21-88
Realign Ser. Rd.	K.W.G.	1-3-78
Rev. Service Rd.	N. T. R.	7-11-77
Changed L.1, L.2 & R.W.L.	L.W.G.	9-8-77
Rev. (Rt.), Add Access Rd.	N. T. R.	3-1-77
Remove & Ser. Rd. / Add "Parcel" Box Point	R.P.H.	1-27-77
Rev. R/W L1 Sta. 120	A.L.L.	1-10-77
SR 43 INTO MOVED	D.K.C.	5-21-76
96" SVC. RD STA	D.K.C.	8-22-75
REVISION	BY	DATE

STATE OF FLORIDA
DEPARTMENT OF TRANSPORTATION

RIGHT OF WAY MAP

STATE ROAD NO. 93 (I-75) MANATEE COUNTY

	BY	DATE	APPROVED BY	DATE
DRAWN	D.R.	4-74	C.W. Mantz De. Oco	
TRACED	P.L.	5-74	DISTRICT ENGINEER	
CHECKED	D.K.C.	6-74	By Cecil S. Ratcliff 8-28-75	
COMPARED			For ENGINEER OF RIGHTS OF WAY	
INDEXED			STATE HIGHWAY ENGINEER	

SECTION 13075-2404 SHEET 4 OF 9

FED. ROAD DIV. No.	STATE	PROJECT No.	FISCAL YEAR	SHEET No.
3	FLA.	I-75-6(28)426		

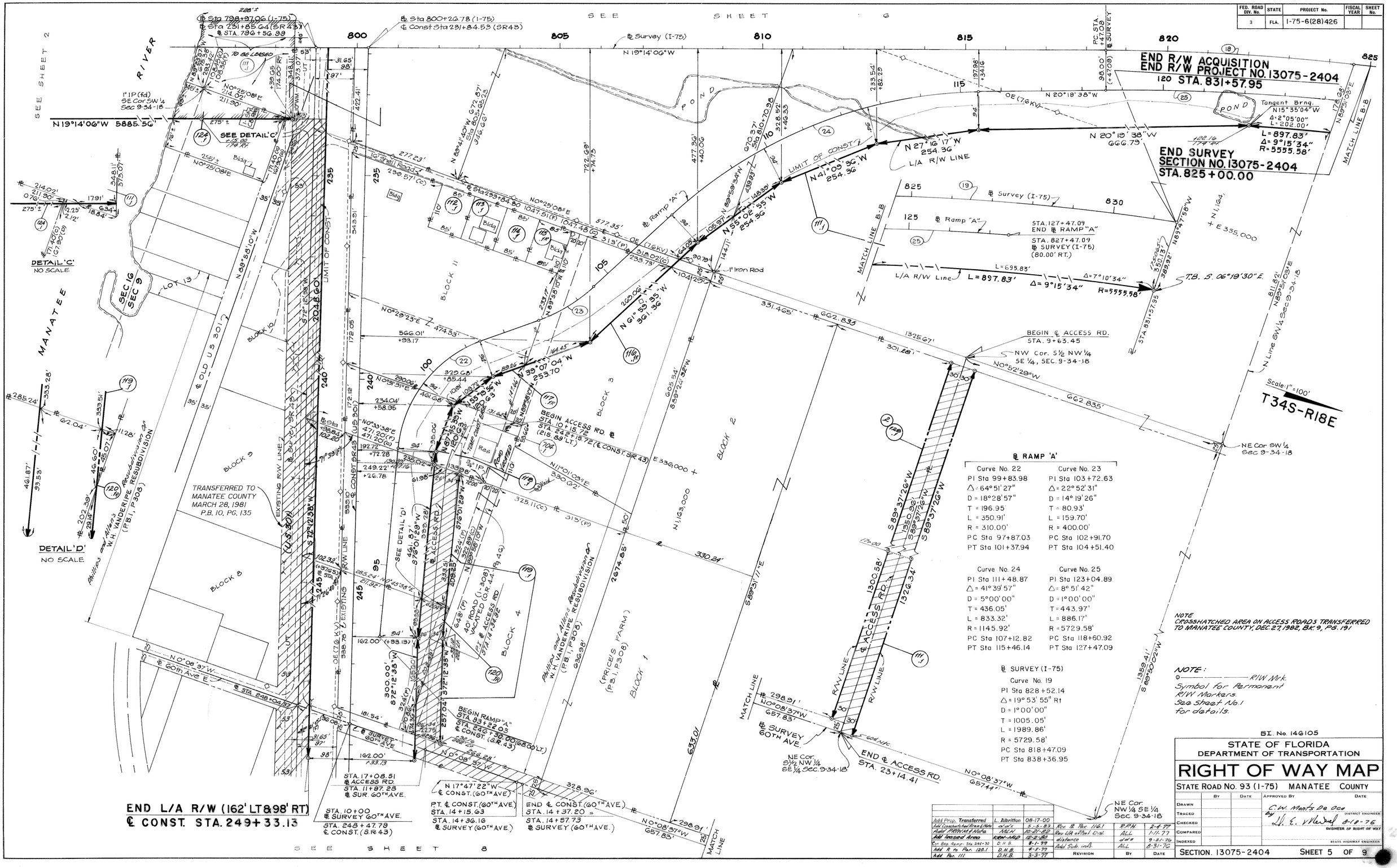

Add Prop. Transferred	L. Albritton	08-17-00				
Add Constructed Area & Note	D.H.B.	5-5-83	Rev. R Per 112.1	R.P.H.	2-4-77	
Add Property & Note	M.E.H.	10-25-82	Rev. L/A & Misc. Corr.	ALL	1-11-77	
Add leased Area	R.W.-M.L.P.	12-2-80	distance	dkk	9-21-76	
Rev. Beg. Ramp - Sta. 241+30	D.H.B.	8-1-79	Add Sub. info.	ALL	8-31-76	
Add R to Par. 120.1	D.H.B.	4-5-79				
Add Par. 111	D.H.B.	3-3-79	REVISION	BY	DATE	

BI. No. 146105

STATE OF FLORIDA
DEPARTMENT OF TRANSPORTATION

RIGHT OF WAY MAP

STATE ROAD No. 93 (I-75) MANATEE COUNTY

	BY	DATE	APPROVED BY	DATE
DRAWN			C.W. Moats Dr. Ocs	
TRACED			by	DISTRICT ENGINEER
CHECKED				
COMPARED				ENGINEER OF RIGHT OF WAY
INDEXED				STATE HIGHWAY ENGINEER

SECTION 13075-2404 SHEET 5 OF 9

FED. ROAD DIV. No.	STATE	PROJECT No.	FISCAL YEAR	SHEET No.
3	FLA.	I-75-6(28)426		

TABLE OF OWNERSHIPS

PARCEL NO.	SHEET NO.	NAME	AREA TAKEN	REMAINDERS RIGHT	REMAINDERS LEFT	COMMENTS

Scale: 1" = 100'

T 34 S - R 18 E

℄ CONST (SR 43)	℄ SURV (SR 43)	℄ SURV (I-75)	℄ RAMP "D"				
Curve No. 8	Curve No. 8A	Curve No. 19	Curve No. 20	Curve No. 21	Curve No. 38	Curve No. 41	Curve No. 14
PI Sta 222+73.68	PI Sta 224+55.46	PI Sta 828+52.14	PI Sta 99+08.54	PI Sta 111+70.78	PI Sta 103+83.42	PI Sta 95+07.31	PI Sta 91+76.42
Δ = 38° 07' 22" Rt	Δ = 33° 18' 04" Rt	Δ = 19° 53' 55" Rt	Δ = 50° 44' 39" Lt	Δ = 33° 12' 42" Lt	Δ = 18° 51' 08" Rt	Δ = 11° 24' 00" Rt	Δ = 7° 37' 45"
D = 3° 00' 00"	D = 3° 00' 00"	D = 1° 00' 00"	D = 13° 19' 29"	D = 5° 00' 00"	D = 16° 45' 11"	D = 2° 52' 46"	D = 2° 52' 46"
T = 659.91'	T = 571.19'	T = 1005.05'	T = 203.92	T = 341.74'	T = 56.78'	T = 198.61'	T = 132.67'
L = 1270.76'	L = 1110.04'	L = 1989.86'	L = 380.83'	L = 664.23'	L = 112.53'	L = 395.92'	L = 264.95'
R = 1909.86'	R = 1909.86'	R = 5729.58'	R = 430.00'	R = 1145.92	R = 342.00'	R = 1989.86'	R = 1989.86'
PC Sta 216+13.77	PC Sta 218+84.27	PC Sta 818+47.09	PRC Sta 97+04.62	PC Sta 108+29.04	PC Sta 103+26.64	PC Sta 93+08.70	P.C. Sta 90+43.75
PT Sta 228+84.53	PT Sta 229+94.30	PT Sta 838+36.95	PT Sta 100+85.45	PT Sta 114+93.27	PT Sta 104+39.17	PRC Sta 97+04.62	P.T. Sta 93+08.70

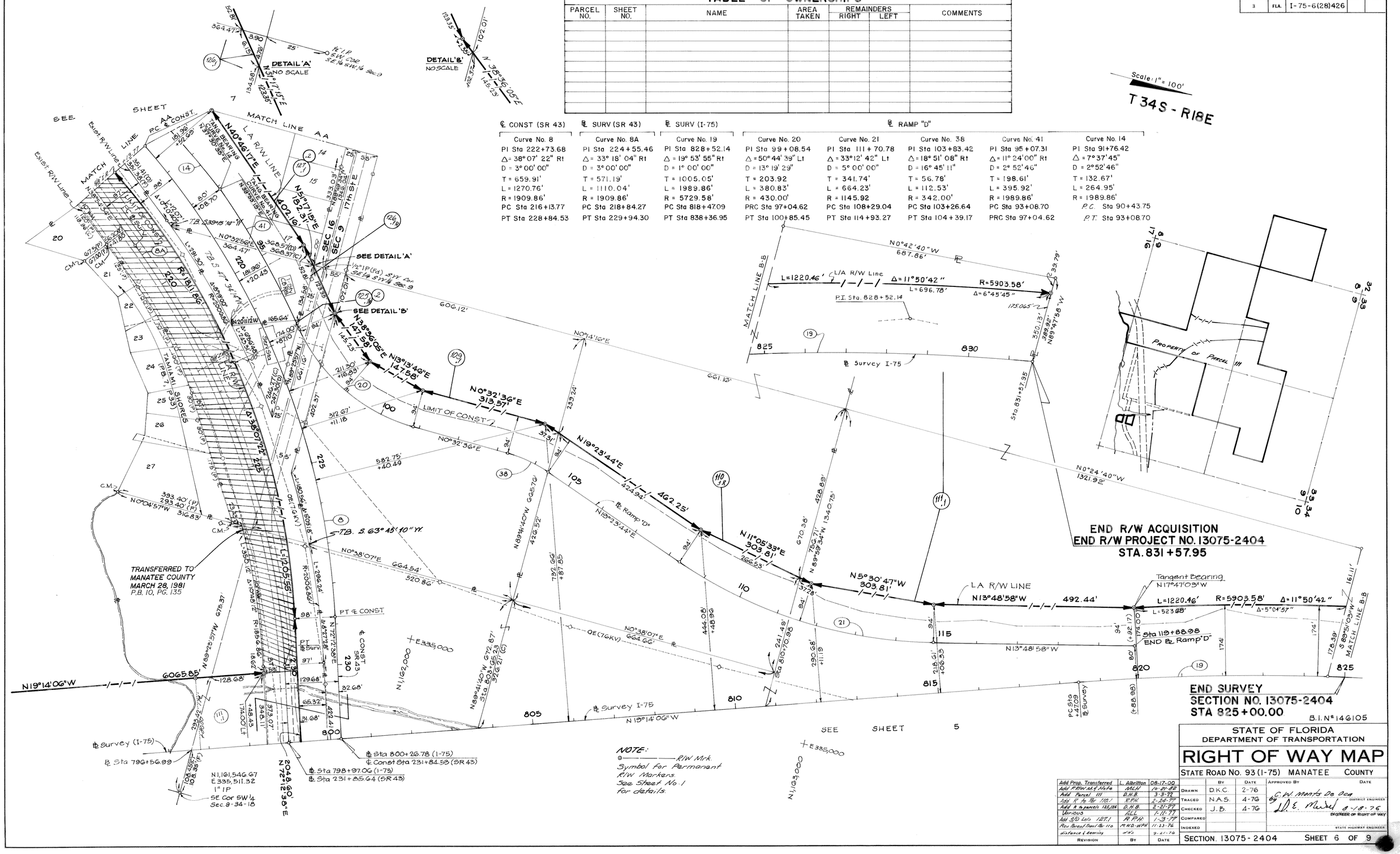

NOTE:
⊙———— R/W Mrk.
Symbol for Permanent R/W Markers.
See Sheet No. 1 for details.

STATE OF FLORIDA
DEPARTMENT OF TRANSPORTATION

RIGHT OF WAY MAP

STATE ROAD NO. 93 (I-75) MANATEE COUNTY

REVISION	BY	DATE
Add Prop. Transferred	L. Albritton	08-17-00
Add F.R/W M.& Note	M.L.H.	10-20-82
Add Parcel 111	D.H.B.	3-3-79
Add R to Rw 110.1	R.P.H.	2-24-77
Add R to parcels 135,136	D.H.B.	2-21-77
Various	A.L.L.	1-11-77
Add S/D Lots 127.1	R.P.H.	1-3-77
Rev. Broad Inset Rt-110	M.H.D.-W.P.H.	11-23-76
Add Tangent Bearing	J.R.S.	9-21-76

	BY	DATE
DRAWN	D.K.C.	2-76
TRACED	N.A.S.	4-76
CHECKED	J.B.	4-76
COMPARED		
INDEXED		

APPROVED BY — DATE
by G.W. Mantz Dec 0ca — DISTRICT ENGINEER
by H. E. Mitchell 8-18-76 — ENGINEER OF RIGHT OF WAY
STATE HIGHWAY ENGINEER

SECTION. 13075-2404 SHEET 6 OF 9

FED. ROAD DIV. No.	STATE	PROJECT No.	FISCAL YEAR	SHEET No.
3	FLA.	1-75-6(28)426		

℄ SURVEY SR 43

Curve No. 7
PI Sta 193+98.54
Δ = 50°04'54" Lt
D = 4°00'00"
T = 669.18'
L = 1252.04'
R = 1432.40'
PC Sta 187+29.36
PT Sta 199+81.40

℄ ACCESS ROAD

Curve No. 9	Curve No. 10	Curve No. 11
PI Sta 11+13.36	PI Sta 14+48.62	PI Sta 18+26.42
Δ = 90°00'00" Rt	Δ = 30°04'53" Rt	Δ = 86°10'03" Lt
D = 28°38'52"	D = 28°38'52"	D = 76°23'40"
T = 200.00'	T = 53.74'	T = 70.14'
L = 314.16'	L = 105.00'	L = 112.79'
R = 200.00'	R = 200.00'	R = 75.00'
PC Sta 9+13.36	PC Sta 13+94.88	PC Sta 17+56.28
PT Sta 12+27.52	PT Sta 14+99.88	PT Sta 18+69.07

℄ RAMP "D"

Curve No. 14
PI Sta 91+76.42
Δ = 7°37'45"
D = 2°52'46"
T = 132.67'
L = 264.95'
R = 1989.86'
PC Sta 90+43.75
PT Sta 93+08.70

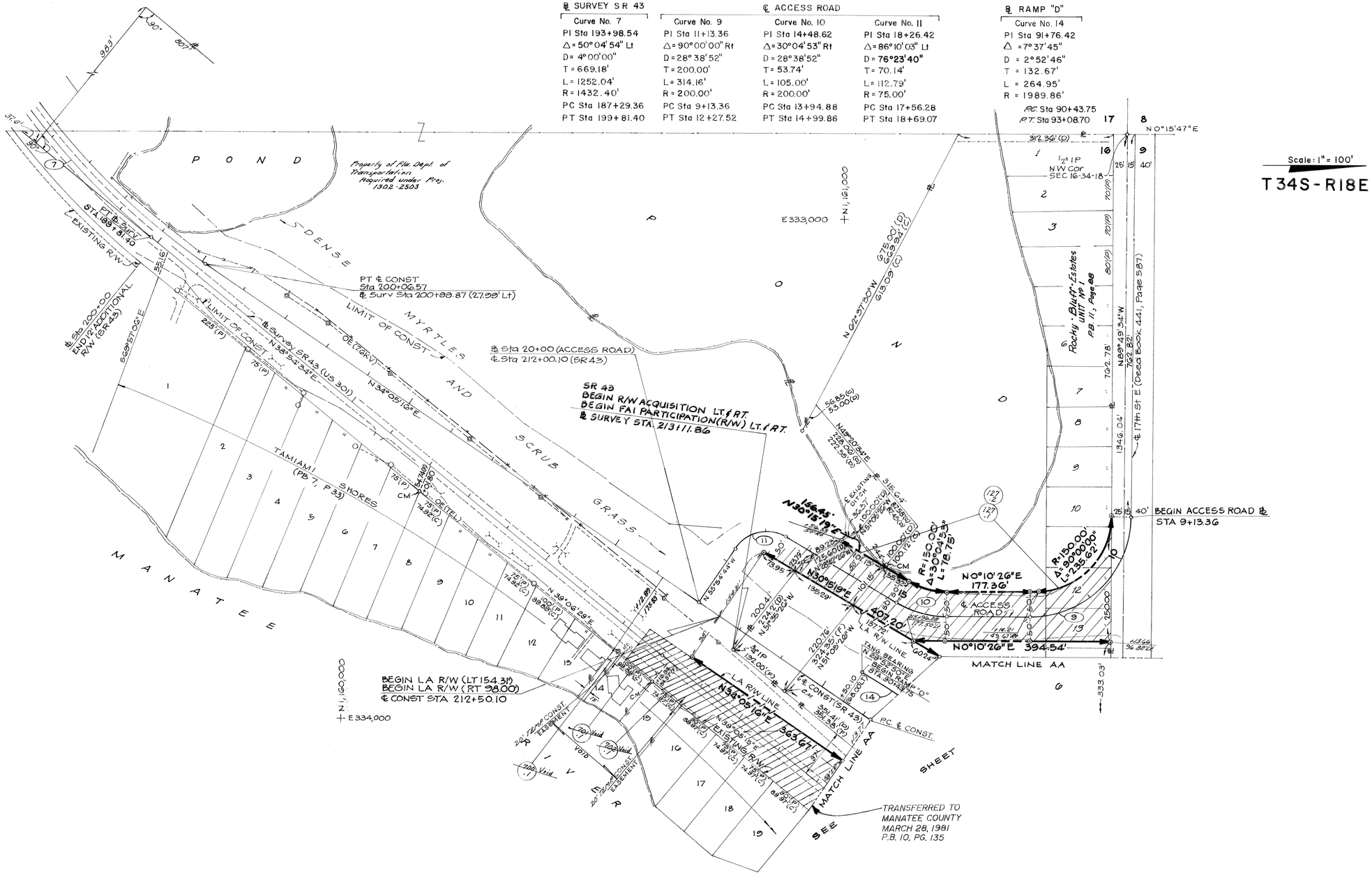

Scale: 1" = 100'

T34S-R18E

NOTE:
CROSSHATCHED AREA ON ACCESS ROADS TRANSFERRED TO MANATEE COUNTY, DEC. 27, 1982, BK. 9, PG. 192.

NOTE:
⊙———— R/W Mrk.
Symbol for Permanent R/W Markers. See Sheet No. 1 for details.

BI. No. 146105

Revision	By	Date
Add Prop. Transferred	L. Albritton	08-17-00
Add Crosshatched Drag & Note	d.o.s	5-5-83
Add PROW & F.F. Marg.	A.E.D.	10-27-82
Void 700, 701, & 702	D.H.B.	6-2-77
Various	ALL	1-11-77
Add S/D 127.1	R.P.H.	1-3-77

STATE OF FLORIDA
DEPARTMENT OF TRANSPORTATION

RIGHT OF WAY MAP

STATE ROAD No. 93 (I-75) MANATEE COUNTY

	By	Date	Approved By	Date
Drawn			C.W. Montes De Oca by	District Engineer
Traced				
Checked			L. E. Whitehead 8-18-76	Engineer of Right of Way
Compared				
Indexed				State Highway Engineer

SECTION. 13075-2404 SHEET 7 OF 9

A. R. COOSPELL, JACKSONVILLE — FILM

FED. ROAD DIV. No.	STATE	PROJECT No.	FISCAL YEAR	SHEET No.
3	FLA.	I-75-6(28)426		

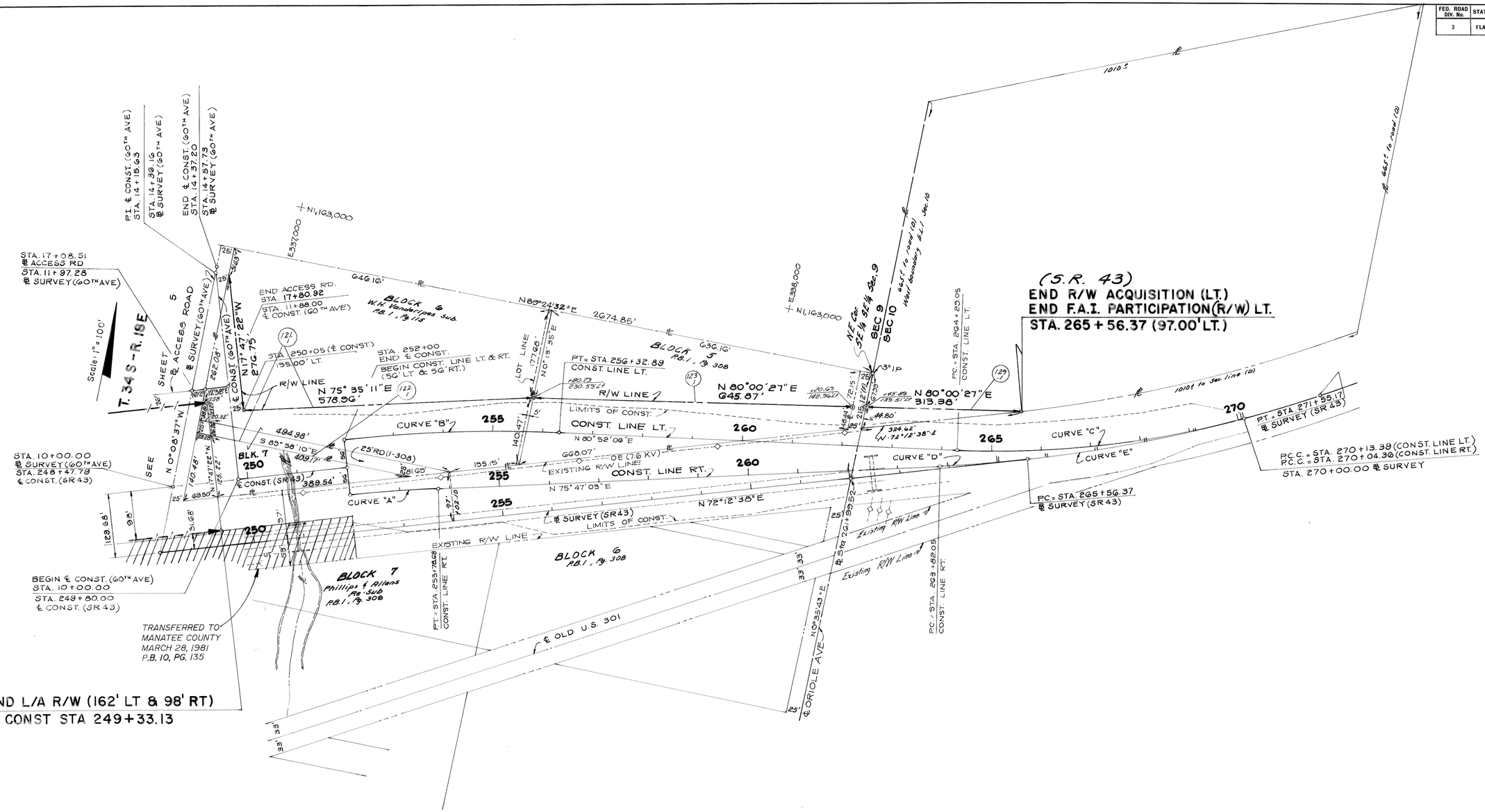

CONST. LINE RT.		CONST. LINE LT.		℄ SURVEY
Curve "A"	Curve "D"	Curve "B"	Curve "C"	Curve "E"
PI Sta 252+89.37	PI Sta 266+94.43	PI Sta 254+16.86	PI Sta 267+23.52	PI Sta 268+56.86
Δ = 3°34'25" RT.	Δ = 12°26'46" LT.	Δ = 8°39'28" RT.	Δ = 17°31'49" LT.	Δ = 11°58'34" LT
D = 2°00'00"	D = 2°00'00"	D = 2°00'00"	D = 3°00'00"	D = 2°00'00"
T = 89.37'	T = 312.38'	T = 216.86'	T = 294.47'	T = 300.49'
L = 178.68'	L = 622.31'	L = 432.89'	L = 584.34'	L = 598.80'
R = 2864.79'	R = 2864.79'	R = 2864.79'	R = 1909.86'	R = 2864.79'
PC Sta 252+00.00	PC Sta 263+82.05	PC Sta 252+00.00	PC Sta 264+29.05	PC Sta 265+56.37
PT Sta 253+78.68	PCC Sta 270+04.36	PT Sta 256+32.89	PCC Sta 270+13.39	PT Sta 271+55.17

NOTE:
⊙———— R/W Mrk.
Symbol for Permanent R/W Markers. See Sheet No. 1 for details.

BI. No. 146105

STATE OF FLORIDA
DEPARTMENT OF TRANSPORTATION

RIGHT OF WAY MAP

STATE ROAD No. 93 (I-75) MANATEE COUNTY

	BY	DATE	APPROVED BY	DATE
DRAWN			C.W. Mantz Dec 009	
TRACED			DISTRICT ENGINEER	
CHECKED			by D. E. Walker	8-18-76
COMPARED			ENGINEER OF RIGHT OF WAY	
INDEXED			STATE HIGHWAY ENGINEER	

REVISION	BY	DATE
Add Prop. Transferred	L. Albritton	08-17-00
Add Exist. R/W at Note	MLH	10-21-88
Rev. Old 301 Existing R/W	KFH	2-1-77

SECTION. 13075-2404 SHEET 8 OF 9

FED. ROAD DIV. No.	STATE	PROJECT No.	FISCAL YEAR	SHEET No.
3	FLA.	I-75-6(28)426		

TABLE OF OWNERSHIPS

PARCEL NO.	SHEET NO.	NAME	AREA TAKEN	REMAINDERS RIGHT	REMAINDERS LEFT	COMMENTS
100.1-R	1,3	Palmetto Bank & Trust Co.	10.120 Ac.	13.729 Ac.	8.869 Ac.	OT WD
101.1 R	1,3	P.S. Harllee, et al	21.642 Ac.	97.385 Ac.	10.886 Ac.	OT WD
102.1-R	1,3	Walter W. Clark, et ux	39.18 Ac ±	266 Ac ±	181 Ac ±	OT WD
103.1	1,2,4	T. Monroe Jones, et ux	21.54 Ac ±	14 Ac ±	24 Ac ±	OT WD
104.1-R	2,4	Lawrence M. Rhodes, et ux	1.650 Ac.	0	19.387 Ac.	OT WD
105.1-R	2,4	Daniel P. McClure, et ux	39.216 Ac.	294 Ac ±	4.5 Ac ±	See Parcel 132.1 WD OT
106.1	2,4	David Altman, Trustee	14,736 □'	0	21,632 □'	OT WD
107.1	2,4	Elena D. Benedict	6.95 Ac ±	10 Ac ±	1 Ac ±	See Parcel 133.1 WD OT
108.1	1,4	T.I.I.T.F.	24.75 Ac ±	—	—	
109.1	2,6	H. Lee Felgar, et ux	6.205 Ac.	0	2.890 Ac.	WD 826/883
110.1-R	2,6	Days Groves, Inc.	4.902 Ac.	0	54.354 Ac.	OT WD
111.1	2,5,6	William A. Day, Trustee	37.655 Ac.	96 Ac ±	104 Ac ±	OT WD
112.1	2,5	Martha Cook	9,350 □'	0	0	WD 833/279
113.1	2,5	Curvin Wallick, et ux	9,350 □'	0	0	OT WD
114.1	2,5	Raymond Klinedinst, et ux	9,350 □'	0	0	WD 844/918
115.1-R	2,5	Raymond Driebelbeis, et ux	9,350 □'	0	0	OT WD
116.1-R	2,5	Cora K. Birins, et vir	1.197 Ac.	3.493 Ac.	0	WD 839/236
117.1-R	2,5	Theodore Lankamp, et al	4.523 Ac.	11,076 □'	0	OT WD
118.1	2,5	Robert C. Williams, et ux	0.960 Ac.	1.270 Ac.	0	WD 829/886
119.1	2,5	Amorette H. Toale	2.374 Ac.	0	10.039 Ac.	OT WD
120.1-R	2,5	Florence Hecht, et al, Trustees & Co-Executors	1.709 Ac.	0	253 □'	OT WD
121.1	2,8	Karl D. Yenrick, et ux	2.161	0	3.537 Ac.	WD 834/191
122.1	2,8	Grace G. Breitmeyer	9,539 □'	0	0	OT WD
123.1	2,8	G. J. Brenn, Jr.	1.377 Ac.	0	1.824 Ac.	OT WD
124.1	2,5	John Armbruster, et ux	12,079 □'	0	0.720 Ac.	WD 835/760
125.1-R	2,6	Geraldine L. Mulford, Personal Rep. et al.	18,470 □'	0	0	OT WD
126.1-R	2,6	Successor Trustee	1.061 Ac.	0	9 □'	OT WD
127.1	2,6,7	The Palmetto Bank and Trust Co.	5.024 Ac.	0	11.106 Ac.	OT WD
128.1	2,5	May Krautzen	0.896 Ac.	13.956 Ac.	0	WD 826/901
129.1	2,8	William H. Fisk, et ux	6,901 □'	0	15.26 Ac ±	WD 839/232
130.1	1,3	Topps Construction, Inc	2097 □'	0	38.5 Ac ±	OT WD
~~131.1~~	~~1,3~~	~~Palmetto Bank & Trust Co.~~	~~13.729 Ac.~~	~~0~~	~~0~~	ADMINISTRATIVE DECISION (RT. REMAINDER, PARCEL 100.1-R) Void
132.1	2,4	Daniel P. McClure, Et Ux	0.388 Ac.	0	44 ac. ±	See Parcel 105.1R OT
133.1	2,4	Elena D. Benedict	13,515 □'	0	30,050 □' ±	See Parcel 107.1 OT
~~700.1~~		~~Samuel W. Kenyon~~	~~300 □'~~	VOID		~~Temp. Const. Easement~~
~~701.1~~		~~Mayme Watkins~~	~~1698 □'~~	VOID		~~Temp. Const. Easement~~
~~702.1~~		~~Phillip J. Restino, et ux~~	~~1497 □'~~	VOID		~~Temp. Const. Easement~~
703.1-R	1 & 3	Palmetto Bank & Trust Co.	3500 □'	See Parcel	100.1-R	Temp. Const. Easement OT
704.1	5	Robert C. Williams, et ux	8550 □'	See Parcel	118.1	Temp. Const. Easement

REVISION	BY	DATE
Rev Per Trust Per. 110.1-R	LRJ-ado	7-10-79
Void Per 131.1	G.K.	3-24-78
Add Per. 132.1 & 133.1	KWG	1-3-78
ADD PARCEL 131.1	G.K.	10-26-77
Rev. Take & Rem. 102.1-R	H. T. R.	7-11-77
Change Name Per 108,703	D.H.B.	6-16-77
Void 700,701,+702	D.H.B.	6-2-77
Chg. Name & add R-100,703	D.H.B.	4-28-77
Chg. Name & add R 120.1	D.H.B.	4-5-77
Add R Parcel 101	D.H.B.	3-28-77
Rev 104.1 Take & Rem.	H. T. R.	3-1-77
Chg Name 121,110 Add R 122,111	RPH	2-24-77
Changed name as per deed	D.H.B.	2-21-77
Add R & Rev Take & Rem 125-R	RPH	2-4-77
Add "R" to Rev 102.1	RPH	1-27-77
Rev. Rem. & Area No. 105	ALL	1/10/77
Rev Rem Rev. 110	MNO-11-74	11-23-76

B.I. Nº 146105

STATE OF FLORIDA
DEPARTMENT OF TRANSPORTATION

RIGHT OF WAY MAP

STATE ROAD NO. 93 (I-75) MANATEE COUNTY

	BY	DATE
DRAWN		
TRACED		
CHECKED		
COMPARED		
INDEXED		

APPROVED BY — DATE
C.W. Morris De Oca — DISTRICT ENGINEER
By Ciel L. Ratcliff 8-28-75 — ENGINEER OF RIGHTS OF WAY
for — STATE HIGHWAY ENGINEER

SECTION 13075-2404 SHEET 9 OF 9