STATE JOB NO. 13075-2403

FED. ROAD DIV. NO.	STATE	PROJECT NO.	FISCAL YEAR	SHEET NO.
3	FLA.	I-75-6(26)422		

INDEX OF SHEETS

SHEET NO.

STATE OF FLORIDA
DEPARTMENT OF TRANSPORTATION

PLANS OF THE

STATE HIGHWAY RIGHT OF WAY MAP

F. A. PROJECT NO. I-75-6(26)422
STATE ROAD 93
MANATEE COUNTY
LENGTH: 2.488 MILES

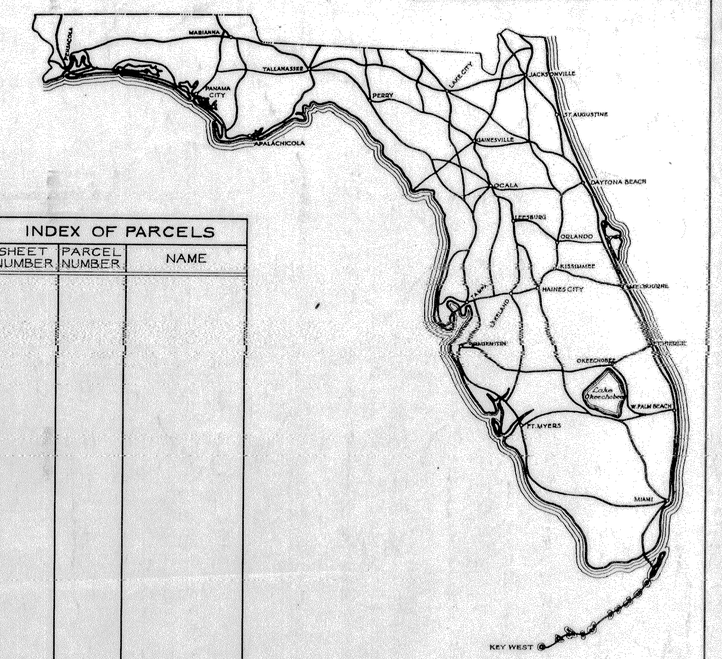

INDEX OF PARCELS		
SHEET NUMBER	PARCEL NUMBER	NAME

SEE TABLE OF OWNERSHIPS ON DETAIL SHEETS FOR INDEX INFORMATION

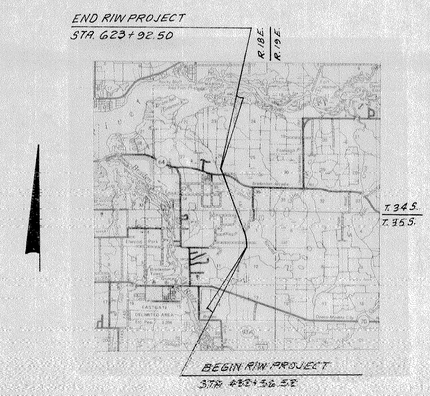

CONVENTIONAL SIGNS

COUNTY LINE		TRAVELED WAY	
TOWNSHIP LINE		BUILDINGS	H S PR U RES
SECTION LINE		BRIDGES OVER 20 FT. SPAN	
UNFENCED PROPERTY		POWER POLE	
CITY LINE		TELEPHONE POLE	
FENCE LINE		MARSH	
RIGHT OF WAY LINE		BURIED UTILITY	TYPE
BASE OR SURVEY LINE		LIGHT STANDARD	
RAILROADS		R. R. MILE POST	
LIMITED ACCESS LINE		PROPERTY LINE	
LIMIT OF SLOPE			

APPROVED BY BUREAU OF PUBLIC ROADS – DATE

ATTENTION IS DIRECTED TO THE FACT THAT THIS MAP MAY HAVE BEEN REDUCED IN SIZE BY REPRODUCTION. THIS MUST BE CONSIDERED WHEN OBTAINING SCALED DATA

SUBMITTED BY

ENGINEER OF RIGHTS OF WAY

APPROVED DATE

[redacted]

DIVISION ENGINEER
BUREAU OF PUBLIC ROADS

BY: DIVISION RIGHT OF WAY OFFICER

FED. ROAD DIV. No.	STATE	F A PROJECT NO.	FISCAL YEAR	SHEET No.
3	FLA.	I-75-6(26)422		

TABLE OF OWNERSHIPS

PARCEL NO.	SHEET NO.	NAME	AREA TAKEN	REMAINDERS RIGHT	REMAINDERS LEFT	COMMENTS

℄ SURVEY
Curve No.1
P.I. Sta. 500+04.31
Δ = 23°38'34" Lt.
D = 1°00'00"
T = 1199.20'
L = 2364.28'
R = 5729.58'
P.C. Sta. 488+05.11
P.T. Sta. 511+69.39

AUXILIARY ℄
Curve No.2
P.I. Sta. 501+95.14
Δ = 24°08'34" Lt.
D = 2°00'00"
T = 612.66'
L = 1207.14'
R = 2864.79'
P.C. Sta. 495+82.48
P.T. Sta. 507+89.62

Scale: 1" = 400'

T. 35 S - R. 18 E

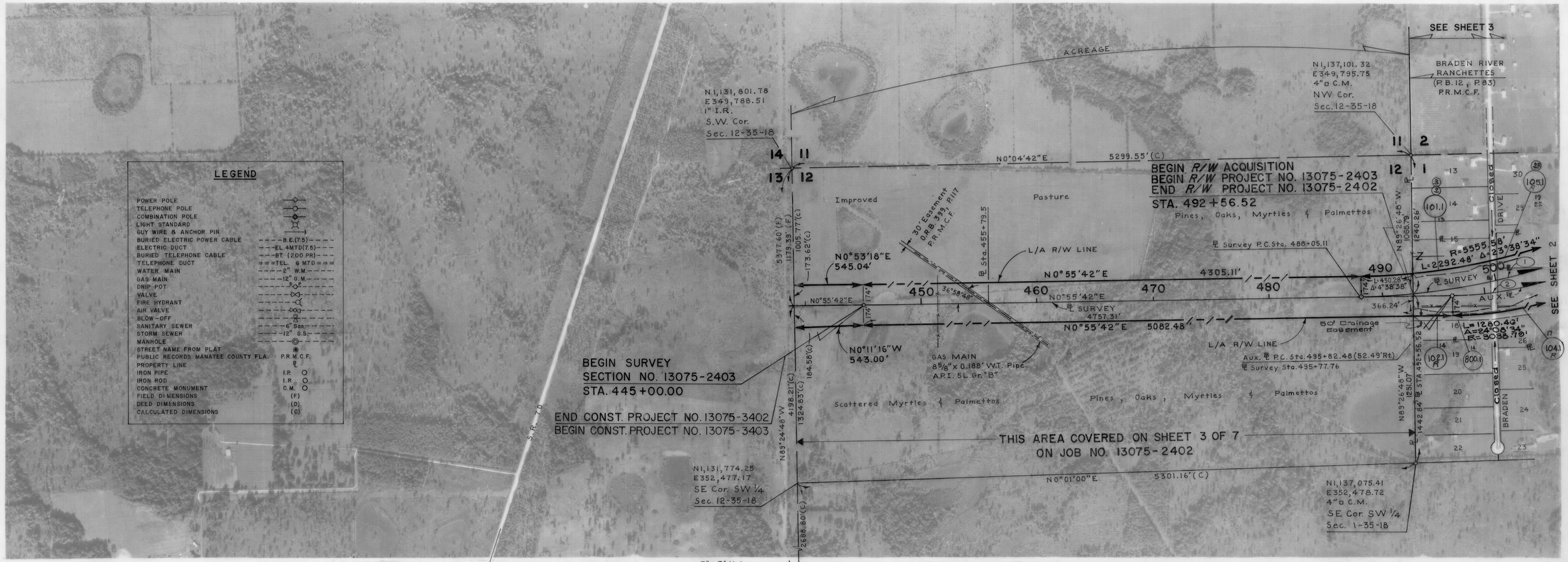

Bearings shown are based on the Florida State System of Plane Coordinates.

Date of Survey: May 1970 to February 1974
Reference: Field Books 800416, 876871, 878397, 891895, 891897, 892677, 892678, 894321, 1000774, 898828

UTILITIES

Telephone - General Telephone Co.

Power - Florida Power & Light Co.
P.O. Box 1119
Sarasota, Florida 33578

Water - Manatee Co. Utility System

Gas - Florida Gas & Transmission Co.

Note
⊕- - - -R/W Mrk.
These symbols denote the location of underground Permanent R/W Markers (P.R/W.M.). The P.R/W.M. are ⅝" copper coated rods. Above ground reference markers are located within 1' of the P.R/W.M., where possible.

The locations of the P.R/W.M. were established by field survey in May 1981. The original field notes are filed in the District I Office, State of Florida Department of Transportation, Bartow, Florida. Copies of these notes are filed in the office of R/W Engineering, State of Florida Department of Transportation, Tallahassee, Florida.

Filed for record in the Office of the Clerk of the Circuit Court for the County of Manatee, State of Florida, in Map Book 3, Pages 173-180 on the 1st day of December A.D. 1982.

Clerk of the Circuit Court Manatee County, Florida.

KUNDE AND ASSOC., INC.
CONSULTING ENGINEERS
MIAMI, FLORIDA
BY: [signature]

REVISION	BY	DATE
Added P.R/W.M. Notes	DSA	9-30-82
Rename R 106 to 800	L.A.-D.H.B.	2-17-77
Add R 102.1, 104, 105, 800.1	TJW-R.P.H.	10-13-76
Add B.I. 118	J.W.	2-12-76

NOTE:
SEE SHEET 9 TO 9 FOR PARCEL TABULATION.

P.D. 1176 PHOTO DATE 8-25-72

KEY MAP

B.I. No. 146104

STATE OF FLORIDA
DEPARTMENT OF TRANSPORTATION

RIGHT OF WAY MAP

STATE ROAD No. 93 (I-75) MANATEE COUNTY

	BY	DATE	APPROVED BY	DATE
DRAWN	D.R	1-74	by ame	
TRACED	P.L.	2-74	C.W. Monte De Oca, DISTRICT ENGINEER	11/14/75
CHECKED	D.K.C	4-74	Thomas C. Kuser, ENGINEER OF RIGHTS OF WAY	10-11-74
COMPARED				
INDEXED			STATE HIGHWAY ENGINEER	

SECTION 13075-2403 SHEET 1 OF 9

ED. ROAD DIV. No.	STATE	F A PROJECT NO.	FISCAL YEAR	SHEET No.
3	FLA.	I-75-6(26)422		

℄ SURVEY

Curve No. 1
P.I. Sta. 500+04.31
Δ = 23°38'34" Lt.
D = 1°00'00"
T = 1199.20'
L = 2364.28'
R = 5729.58'
P.C. Sta. 488+05.11
P.T. Sta. 511+69.39

AUXILIARY ℄

Curve No. 2
P.I. Sta. 501+95.14
Δ = 24°08'34" Lt.
D = 2°00'00"
T = 612.66'
L = 1207.14'
R = 2864.79'
P.C. Sta. 495+82.48
P.T. Sta. 507+89.62

℄ SURVEY (S.R. 64)

Curve No. 5	Curve No. 6
P.I. Sta. 309+37.43	P.I. Sta. 328+50.43
Δ = 15°20'00" Lt.	Δ = 32°34'00" Rt.
D = 2°45'00"	D = 2°00'00"
T = 280.46'	T = 836.82'
L = 557.58'	L = 1628.33'
R = 2083.48'	R = 2864.79'
P.C. Sta. 306+56.97	P.C. Sta. 320+13.61
P.T. Sta. 312+14.55	P.T. Sta. 336+41.94

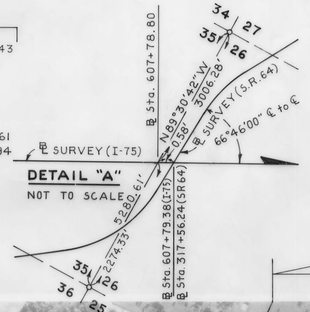

Scale: 1" = 400'

T. 34, 35 S - R. 18 E

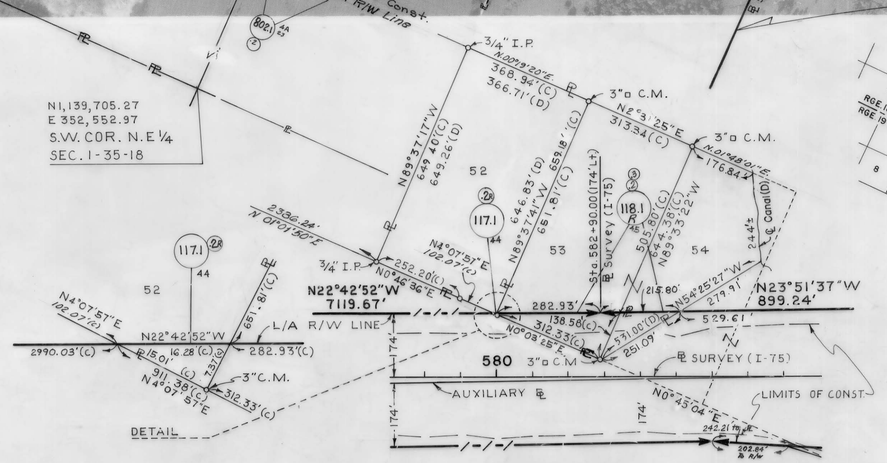

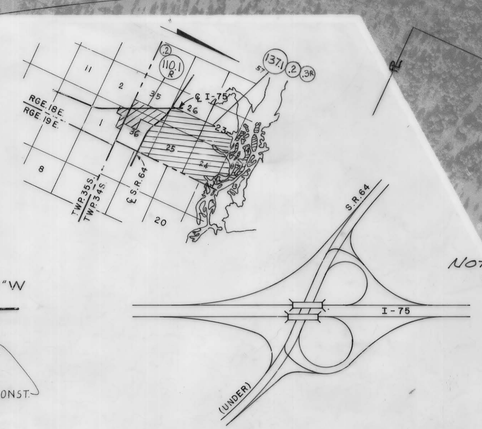

DIAGRAM OF LANES AT INTERCHANGE

Note:
⊙ Symbol For Permanent R/W Markers. For Details See Sheet No. 1.

REVISION	BY	DATE
Add R 125.1	CRW-MLD	1-28-81
Add Rem. Par. 142	L.R.S.-D.H.B.	4-11-77
Taking Lines Par. 114.1	L.R.S.-D.H.B.	4-11-77
Revise R's Par. 113.1	L.R.S.-D.H.B.	4-5-77
Add R 131.1	T.J.W.-D.H.B.	4-4-77
Show Abdn. R.R.	L.A.-D.H.B.	3-17-77
Add R 132.1	T.J.W.-D.H.B.	3-14-77
Various	L.A.-D.H.B.	2-17-77
Rev. R Par. 139.1	J.J.-R.P.H.	2-2-77
Various	R.P.H.	1-31-77
Rev. Plat's Cont. No. 112	R.P.H.	1-12-77
CLERIFF DIM.	L.R.S.-W.P.H.	1-4-77
Add R 128.1	T.J.W.-W.P.H.	12-28-76
Add R 128.1	T.J.W.-W.P.H.	12-20-76
Add R 121.1	W.P.H.	12/14/76
Rev. R's 129.1 & 129.2	L.R.S.-R.P.H.	11-30-76
Various	R.P.H.	11-15-76
Add R's To Various Par.	T.J.W.-R.P.H.	10-13-76
add 141.1	L.R.J.-s.d.s.	8-10-76
Various	d.d.s.	4-13-76
Remove Par. 141.1	L.R.J.-s.d.s.	4-7-76
Various	J.W.	2-12-76
Void 143	L.R.J.-M.L.H.	11-2-84
Add Par. 143.1	J.W.D.-W.P.H.	2-4-83

KUNDE AND ASSOC., INC.
CONSULTING ENGINEERS
MIAMI, FLORIDA
BY: [signature]

KEY MAP
B.I. No. 146104

STATE OF FLORIDA
DEPARTMENT OF TRANSPORTATION

RIGHT OF WAY MAP

STATE ROAD No. 93 (I-75) MANATEE COUNTY

	BY	DATE	APPROVED BY	DATE
DRAWN	D.R.	1-74	by WMC	
TRACED	P.L.	2-74	C. W. Monts De Oca	11/14/75 DISTRICT ENGINEER
CHECKED	D.K.C.	4-74	Thomas C. Russo	10-11-74 ENGINEER OF RIGHT OF WAY
COMPARED				
INDEXED				STATE HIGHWAY ENGINEER

SECTION 13075-2403 SHEET 2 OF 9

FED. ROAD DIV. No.	STATE	PROJECT No.	FISCAL YEAR	SHEET No.
3	FLA.	I-75-6(26)422		

Scale: 1" = 200'

T. 35 S - R. 18 E

℄ SURVEY	AUXILIARY ℄	℄ ACCESS ROAD			
Curve No. 1	Curve No. 2	Curve No. 3	Curve No. 4	Curve No. 22	Curve No. 23
P.T. Sta. 500+04.31	P.I. Sta. 501+95.14	P.I. Sta. 30+11.04	P.I. Sta. 29+27.48	P.I. Sta. 49+27.48	P.I. Sta. 49+61.19
Δ = 23°38'34" Lt.	Δ = 24°08'34" Lt.	Δ = 76°36'04" Rt.	Δ = 13°45'37" Rt.	Δ = 25°38'37" Rt.	Δ = 25°50'32" Lt.
D = 1°00'00"	D = 2°00'00"	D = 57°17'45"	D = 5°43'46"	D = 76°23'40"	D = 76°23'40"
T = 1199.20'	T = 612.66'	T = 78.98'	T = 120.66'	T = 17.07'	T = 17.21'
L = 2364.28'	L = 1207.14'	L = 133.69'	L = 240.17'	L = 33.57'	L = 33.83'
R = 5729.58'	R = 2864.79'	R = 100.00'	R = 1000.00'	R = 75.00'	R = 75.00'
P.C. Sta. 488+05.11	P.C. Sta. 495+82.48	P.C. Sta. 29+32.06	P.C. Sta. 33+92.52	P.C. Sta. 49+10.41	P.R.C. Sta. 49+43.98
P.T. Sta. 511+69.39	P.T. Sta. 507+89.62	P.T. Sta. 30+65.75	P.T. Sta. 36+32.69	P.R.C. Sta. 49+43.98	P.T. Sta. 49+77.81

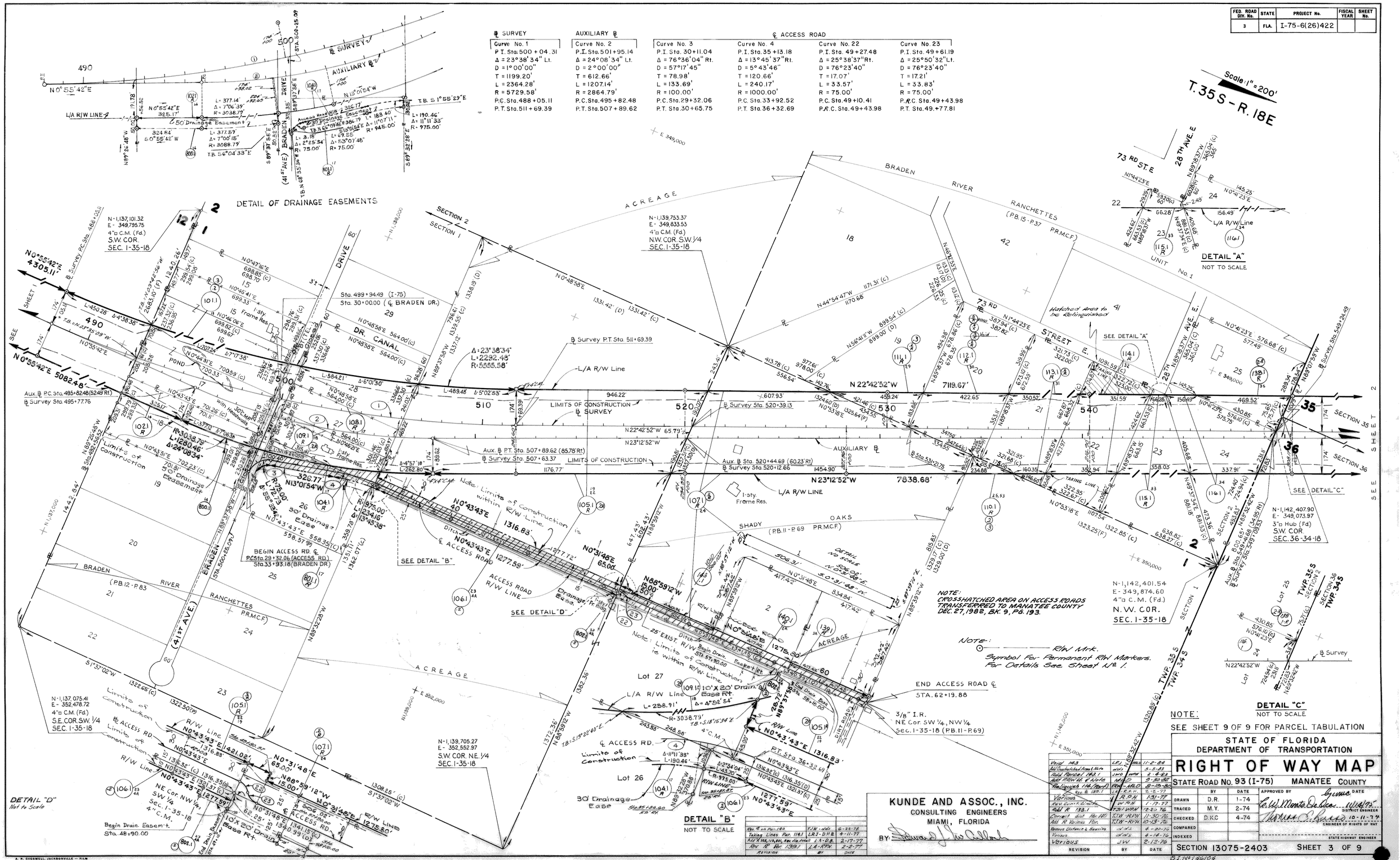

NOTE:

SEE SHEET 9 OF 9 FOR PARCEL TABULATION

REVISION	BY	DATE
Void 143	LRJ	11-2-84
Rel Unpatented Road Note	WWL	5-3-85
Add Unpatented Road 143.1	WPH	2-2-93
Add R/W Mk. & Note	MLD	3-30-93
Relinquish 116.1 (Part)	WPH - MLD	8-10-93
Add Sec. & 133.1	LRJ	5-5-77
Various	R.D.H.	1-31-77
New Curve & Limits	W.P.H.	1-17-77
Add R 133.1	T.M.-WPH	12-20-76
Correct Dist. Par. 140	T.M.-R.D.H.	11-30-76
Add R Various Pts.	R.D.H.-W.P.H.	10-13-76
Reverse Distance & Bearing	J.V.S.	4-20-76
Various	J.V.S.	4-14-76
Various	J.V.V.	2-12-76

REVISION	BY	DATE
Rev. R on Par. 140	T.J.W.-J.V.S.	6-22-78
Taking Lines Par. 116.1	L.R.J.-D.H.B.	4-11-77
Add R 133, 139, 140, Rev. Dis. Detail	T.A.-D.B.	2-17-77
Add R Par. 139.1	L.A.-W.P.H.	2-2-77

KUNDE AND ASSOC., INC.
CONSULTING ENGINEERS
MIAMI, FLORIDA
BY: Thomas E. Kunde

STATE OF FLORIDA
DEPARTMENT OF TRANSPORTATION

RIGHT OF WAY MAP

STATE ROAD No. 93 (I-75) MANATEE COUNTY

	BY	DATE
DRAWN	D.R.	1-74
TRACED	M.Y.	2-74
CHECKED	D.K.C.	4-74
COMPARED		
INDEXED		

APPROVED BY — DATE
DISTRICT ENGINEER
ENGINEER OF RIGHTS OF WAY
STATE HIGHWAY ENGINEER

SECTION 13075-2403 SHEET 3 OF 9

A. R. COGSWELL JACKSONVILLE — FILM

FED. ROAD DIV. No.	STATE	PROJECT No.	FISCAL YEAR	SHEET No.
3	FLA.	I-75-6(26)422		

℄ RAMP "A"			℄ SURVEY (S.R.64)
Curve No. 7	Curve No. 8	Curve No. 9	Curve No. 6
P.I. Sta. 98+37.67	P.I. Sta. 105+93.92	P.I. Sta. 110+60.22	P.I. Sta. 328+50.43
Δ=13°26'41" Rt.	Δ=107°21'25" Rt.	Δ=12°31'59" Rt.	Δ=32°34'00" Rt.
D=2°00'00"	D=18°28'57"	D=2°02'55"	D=2°00'00"
T=337.67'	T=421.68'	T=307.12'	T=836.82'
L=672.24'	L=580.86'	L=611.78'	L=1628.33'
R=2864.79'	R=310.00'	R=2796.79'	R=2864.79'
P.C. Sta. 95+00.00	P.C.C. Sta. 101+72.24	P.C.C. Sta. 107+53.10	P.C. Sta. 320+13.61
P.C.C. Sta. 101+72.24	P.C.C. Sta. 107+53.10	P.T. Sta. 113+64.88	P.T. Sta. 336+41.94

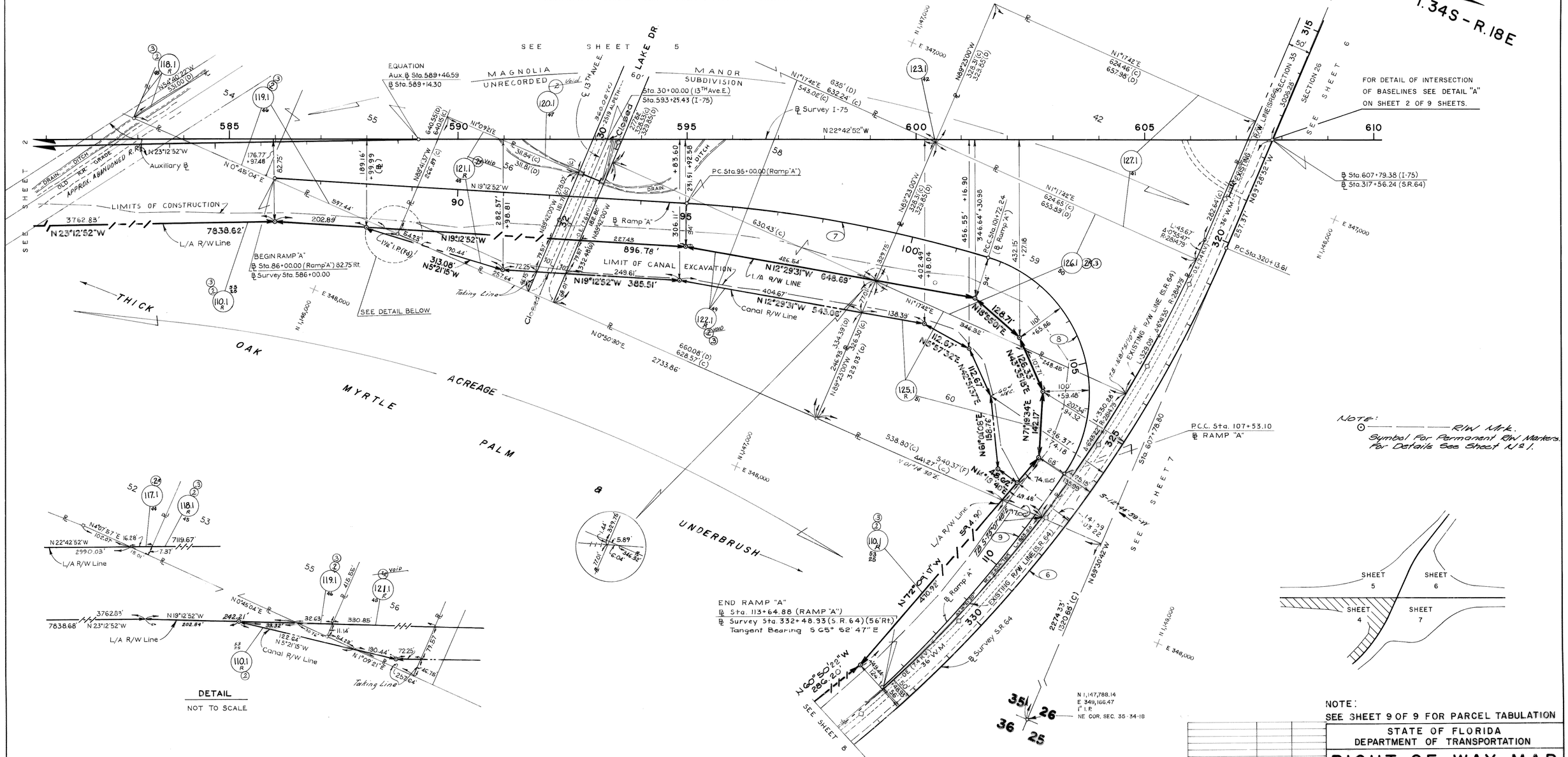

NOTE:
⊙ —— —— —— R/W Mrk.
Symbol For Permanent R/W Markers. For Details See Sheet No. 1.

NOTE:
SEE SHEET 9 OF 9 FOR PARCEL TABULATION

REVISION	BY	DATE
Add R/W Mk. & Note	MLD	9-30-80
Show Aux. R.R.	L.A. - JHB	3-17-77
Rev. Dim.	L.A. - JHB	2-12-77
Rev. Dim. Par. 110	RPH	1-31-77
Add R 125.1	TJW-WPH	12-28-76
Add R 121.1	WPH	12-13-76
Add Beat 326+25.13	TJW-RPH	11-30-76
Taking Line - Par. 121.1	WPH	11-12-76
Add R to Various Par.	TJW-RPH	10-13-76
Corrected Dist.	JW	9-2-76
Various	dds	4-18-76
Remove Par. 141.1 (Lake Dr.)	LKJ-dds	4-7-76
Add B.I. No.	JW	2-12-76

KUNDE AND ASSOC., INC.
CONSULTING ENGINEERS
MIAMI, FLORIDA
BY: [signature]

STATE OF FLORIDA
DEPARTMENT OF TRANSPORTATION

RIGHT OF WAY MAP

STATE ROAD NO. 93 (I-75) MANATEE COUNTY

	BY	DATE
DRAWN	D.R.	1-74
TRACED	M.Y.	2-74
CHECKED	D.K.C.	4-74
COMPARED		
INDEXED		

APPROVED BY [signature] DATE 11/14/75
DISTRICT ENGINEER
[signature] 10-11-74
ENGINEER OF RIGHTS OF WAY
STATE HIGHWAY ENGINEER

SECTION 13075-2403 SHEET 4 OF 9

B.I. No. 146104

A. R. COGSWELL, JACKSONVILLE — FILM

FED. ROAD DIV. No.	STATE	PROJECT No.	FISCAL YEAR	SHEET No.
3	FLA.	I-75-6(26)422		

℄ RAMP "B"

Curve No. 10	Curve No. 11
P.I. Sta. 195+76.73	P.I. Sta. 205+57.89
Δ=11°33'25" L.t.	Δ=34°43'50" Lt.
D=1°30'00"	D=3°00'00"
T=386.55'	T=597.24'
L=770.47'	L=1157.68'
R=3819.72'	R=1909.86
P.C. Sta. 191+90.18	P.C.C. Sta. 199+60.65
P.C.C. Sta. 199+60.65	P.T. Sta. 211+18.33

℄ SURVEY (S.R.64)

Curve No. 5
P.I. Sta. 309+37.43
Δ=15°20'00" Lt.
D=2°45'00"
T=280.46'
L=557.58'
R=2083.48'
P.C. Sta. 306+56.97
P.T. Sta. 312+14.55

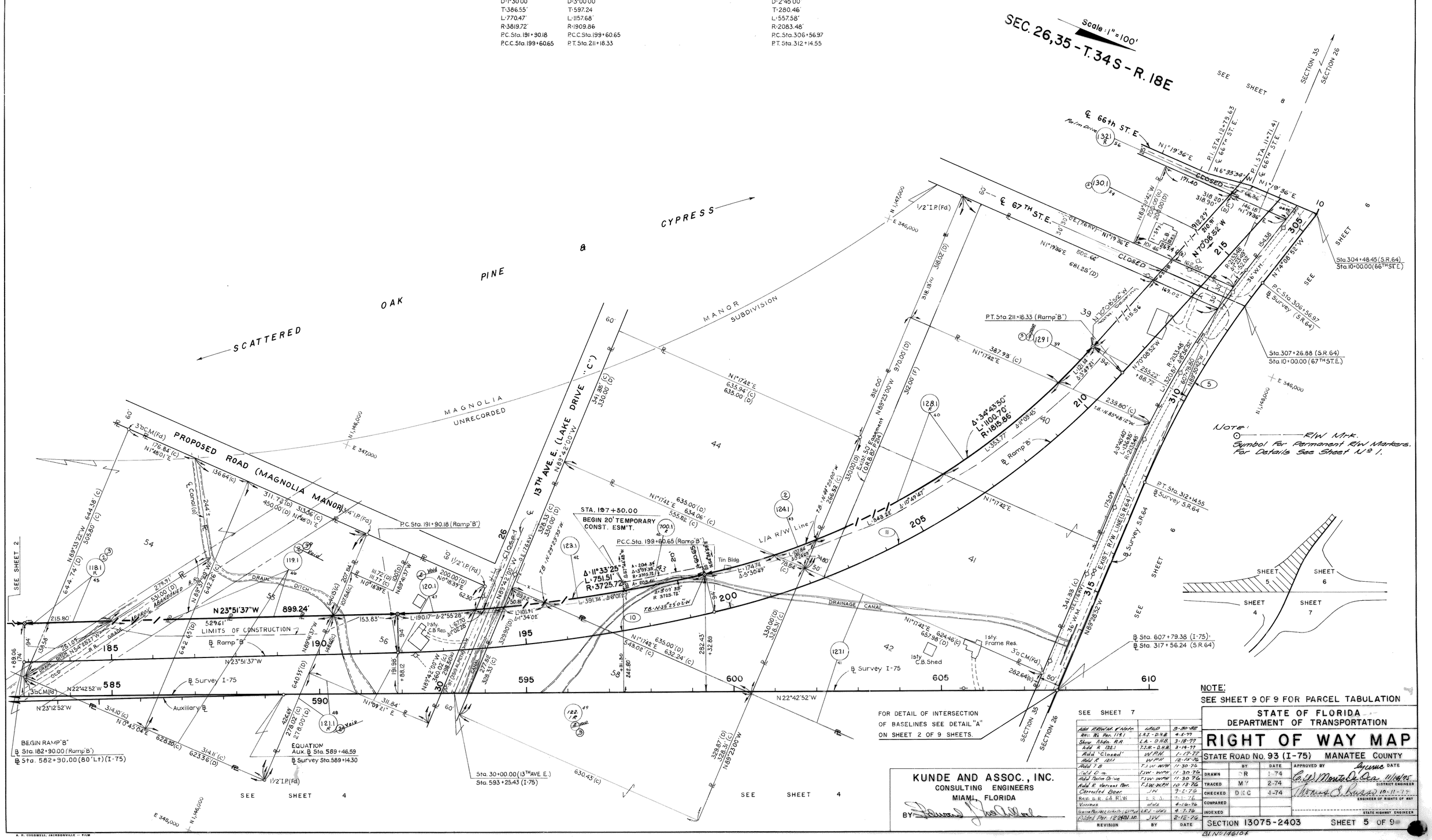

FOR DETAIL OF INTERSECTION OF BASELINES SEE DETAIL "A" ON SHEET 2 OF 9 SHEETS.

NOTE:
SEE SHEET 9 OF 9 FOR PARCEL TABULATION

REVISION	BY	DATE
Add R/W Mk. & Note	WHD	3-30-82
Rev. Rk. Par. 119.1	L.A.J. - D.H.B.	4-5-77
Show Abdn. R.R.	L.A. - D.H.B.	3-28-77
Add R 120.1	T.J.W. - D.H.B.	3-14-77
Add 'Closed'	W.P.H.	1-17-77
Add R 121	W.P.H.	12-15-76
Add T.B.	T.J.W. - W.P.H.	11-30-76
Add D.m.	T.J.W. - W.P.H.	11-30-76
Add Palm Drive	T.J.W. - W.P.H.	11-30-76
Add R Variant Par.	T.J.W. - W.P.H.	10-13-76
Corrected Bear.	J.N.	9-2-76
Rev. U.R. at R/W	L.E.J.	7-7-76
Revisions	WHD	6-16-76
Revised Parcel 11 (Lake Dr.) & Parcel 12	L.R.J. - WHD	4-7-76
Added Par. 12 & R.I. No.	J.W.	2-12-76

KUNDE AND ASSOC., INC.
CONSULTING ENGINEERS
MIAMI, FLORIDA
BY Donald Shoffner

STATE OF FLORIDA
DEPARTMENT OF TRANSPORTATION

RIGHT OF WAY MAP

STATE ROAD No. 93 (I-75) MANATEE COUNTY

	BY	DATE
DRAWN	D.R.	1-74
TRACED	M.Y.	2-74
CHECKED	D.K.C.	4-74
COMPARED		
INDEXED		

APPROVED BY Lynne DATE
C. W. Monte De Ora 11/4/75 DISTRICT ENGINEER
Thomas S. Russo 10-11-77 ENGINEER OF RIGHTS OF WAY
STATE HIGHWAY ENGINEER

SECTION 13075-2403 SHEET 5 OF 9

CL. No. 146104

A. R. COGSWELL JACKSONVILLE -- FILM

FED. ROAD DIV. No.	STATE	PROJECT No.	FISCAL YEAR	SHEET No.
3	FLA.	I-75-6(26)422		

℄ RAMP "F" Curve No. 16	Curve No. 17
P.I. Sta. 110+55.37	P.I. Sta. 118+64.08
Δ=74°04'52" Lt.	Δ=49°20'23" Lt.
D=18°28'57"	D=6°00'00"
T=233.95'	T=438.61'
L=400.82'	L=822.33'
R=310.00'	R=954.93'
P.C. Sta. 108+21.42	P.C. Sta. 114+25.47
P.T. Sta. 112+22.24	P.T. Sta. 122+47.80

℄ SURVEY (S.R.64) Curve No. 5
P.I. Sta. 309+37.43
Δ=15°20'00" Lt.
D=2°45'00"
T=280.46'
L=557.58'
R=2083.48'
P.C. Sta. 306+56.97
P.T. Sta. 312+14.55

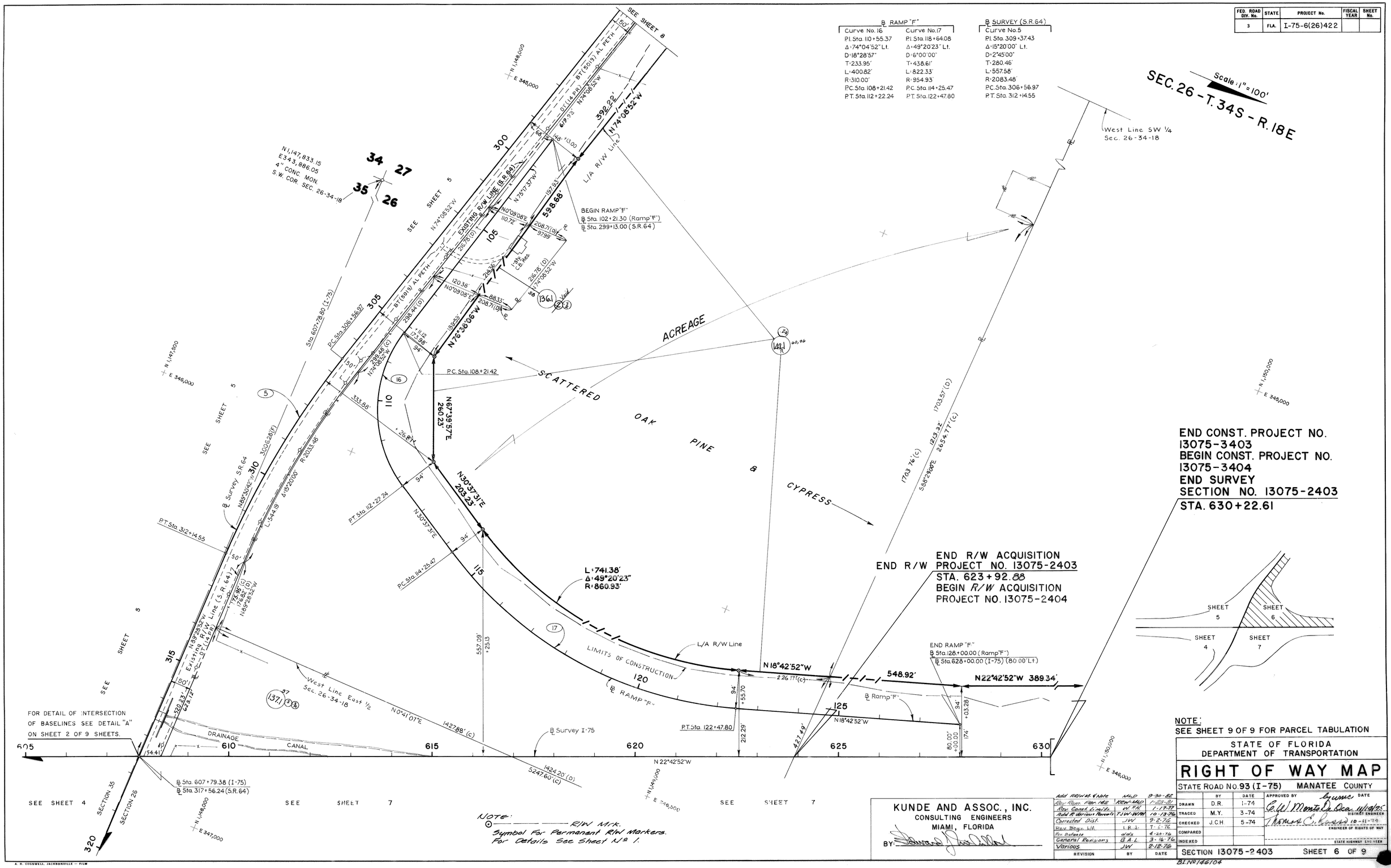

NOTE:
SEE SHEET 9 OF 9 FOR PARCEL TABULATION

NOTE:
R/W Mrk.
Symbol For Permanent R/W Markers.
For Details See Sheet No. 1.

KUNDE AND ASSOC., INC.
CONSULTING ENGINEERS
MIAMI, FLORIDA
BY: Thomas S. Kundé

REVISION	BY	DATE
Add R/W at & Note	MLD	9-30-82
Rev. Rem. Par. 142	KRW-MLD	1-23-81
Rev. Const. Limits	W.F.H.	1-17-77
Add R various Parcels	T.J.W.-W.F.H.	10-13-76
Corrected Dist.	JW	9-2-76
Rev. Begin. L.H.	L.R.J.	7-1-76
Rev. Datums	WRS	4-20-76
General Revisions	G.A.L.	3-16-76
Various	JW	2-12-76

STATE OF FLORIDA
DEPARTMENT OF TRANSPORTATION

RIGHT OF WAY MAP

STATE ROAD NO. 93 (I-75) MANATEE COUNTY

	BY	DATE
DRAWN	D.R.	1-74
TRACED	M.Y.	3-74
CHECKED	J.C.H.	5-74
COMPARED		
INDEXED		

APPROVED BY: by mail — DATE
C.W. Monte De Occa 11/14/75 — DISTRICT ENGINEER
Thomas S. Kundé 10-11-79 — ENGINEER OF RIGHTS OF WAY
STATE HIGHWAY ENGINEER

SECTION 13075-2403 SHEET 6 OF 9

BI. No. 146104

A. R. CROSWELL JACKSONVILLE — FILM

FED. ROAD DIV. No.	STATE	PROJECT No.	FISCAL YEAR	SHEET No.
3	FLA.	I-75-6(26)422		

℄ SURVEY (S.R.64)	℄ RAMP "C"			
Curve No.6	Curve No.12	Curve No.13	Curve No.14	Curve No.15
P.I. Sta. 328+50.43	P.I. Sta. 97+88.74	P.I. Sta. 103+96.34	P.I. Sta. 109+61.79	P.I. Sta. 119+50.97
Δ=32°34'00" Rt.	Δ=8°00'00" Lt.	Δ=51°36'43" Rt.	Δ=46°45'00" Lt.	Δ=40°03'08" Rt.
D=2°00'00"	D=2°00'00"	D=18°28'57"	D=15°45'00"	D=6°00'00"
T=836.82'	T=200.33'	T=149.90'	T=157.24'	T=348.06'
L=1628.33'	L=400.00'	L=279.25'	L=296.83'	L=667.54'
R=2864.79'	R=2864.79'	R=310.00'	R=363.78'	R=954.93'
P.C. Sta. 320+13.61	P.C. Sta. 95+88.41	P.C. Sta. 102+46.44	P.C. Sta. 108+04.55	P.C. Sta. 116+02.91
P.T. Sta. 336+41.94	P.T. Sta. 99+88.41	P.T. Sta. 105+25.69	P.T. Sta. 111+01.38	P.T. Sta. 122+70.45

SEC. 26,35 - T. 34 S - R. 18 E

Scale: 1" = 100'

END RAMP "C"
STA. 132+70.45 (RAMP "C")
STA. 632+70.45 (I-75)
36' RT.

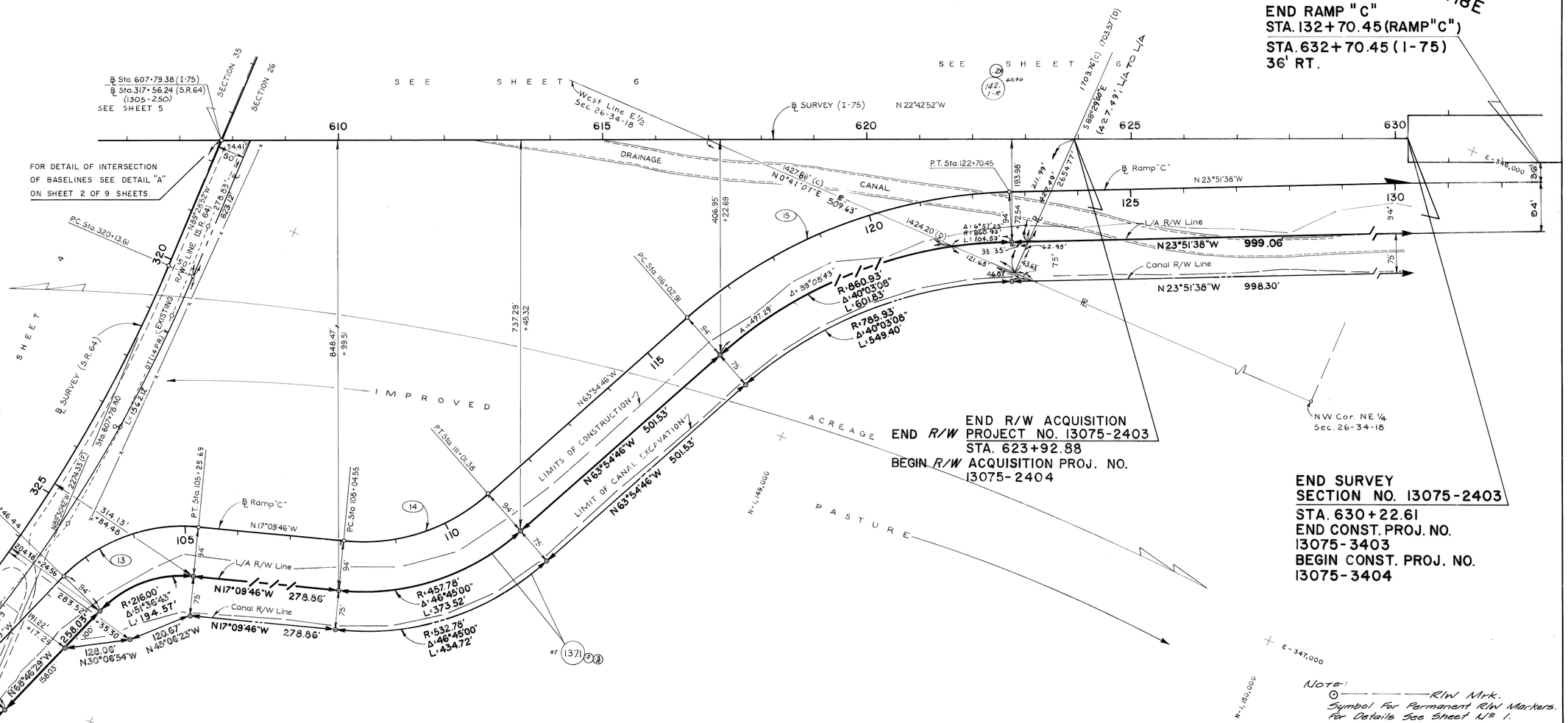

Note:
⊙———— R/W Mrk.
Symbol For Permanent R/W Markers.
For Details See Sheet Nº 1.

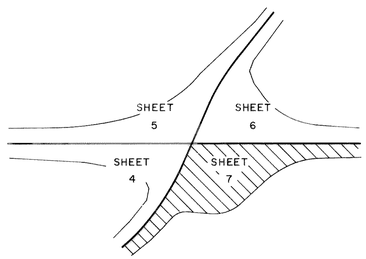

NOTE:
SEE SHEET 9 OF 9 FOR PARCEL TABULATION

REVISION	BY	DATE
Add Parcel & Data	MLD	8-30-85
Rev Const. Limits	W.P.H.	1-12-77
Add R. Vertical Breaks	FJW-WPH	10-13-76
Rev & Add Bearings	DSS	8-23-76
General Revisions	B.A.L.	3-16-76
VARIOUS	JW	2-12-76

KUNDE AND ASSOC., INC.
CONSULTING ENGINEERS
MIAMI, FLORIDA
BY: [signature]

STATE OF FLORIDA
DEPARTMENT OF TRANSPORTATION

RIGHT OF WAY MAP

STATE ROAD NO. 93 (I-75) MANATEE COUNTY

	BY	DATE	APPROVED BY	DATE
DRAWN	D R	1-74	by [signature]	
TRACED	M	3-74	C. W. Monte De Ora	11/14/85
CHECKED	J.C.H	5-74	DISTRICT ENGINEER	
COMPARED			[signature]	10-11-74
INDEXED			ENGINEER OF RIGHTS OF WAY	
			STATE HIGHWAY ENGINEER	

SECTION 13075-2403 SHEET 7 OF 9

BI. Nº 146104

A. R. COGSWELL, JACKSONVILLE — FILM

FED. ROAD DIV. No.	STATE	PROJECT No.	FISCAL YEAR	SHEET No.
3	FLA.	I-75-6(26)422		

Scale: 1" = 100'

SEC. 35, 36 - T. 34 S - R. 18 E

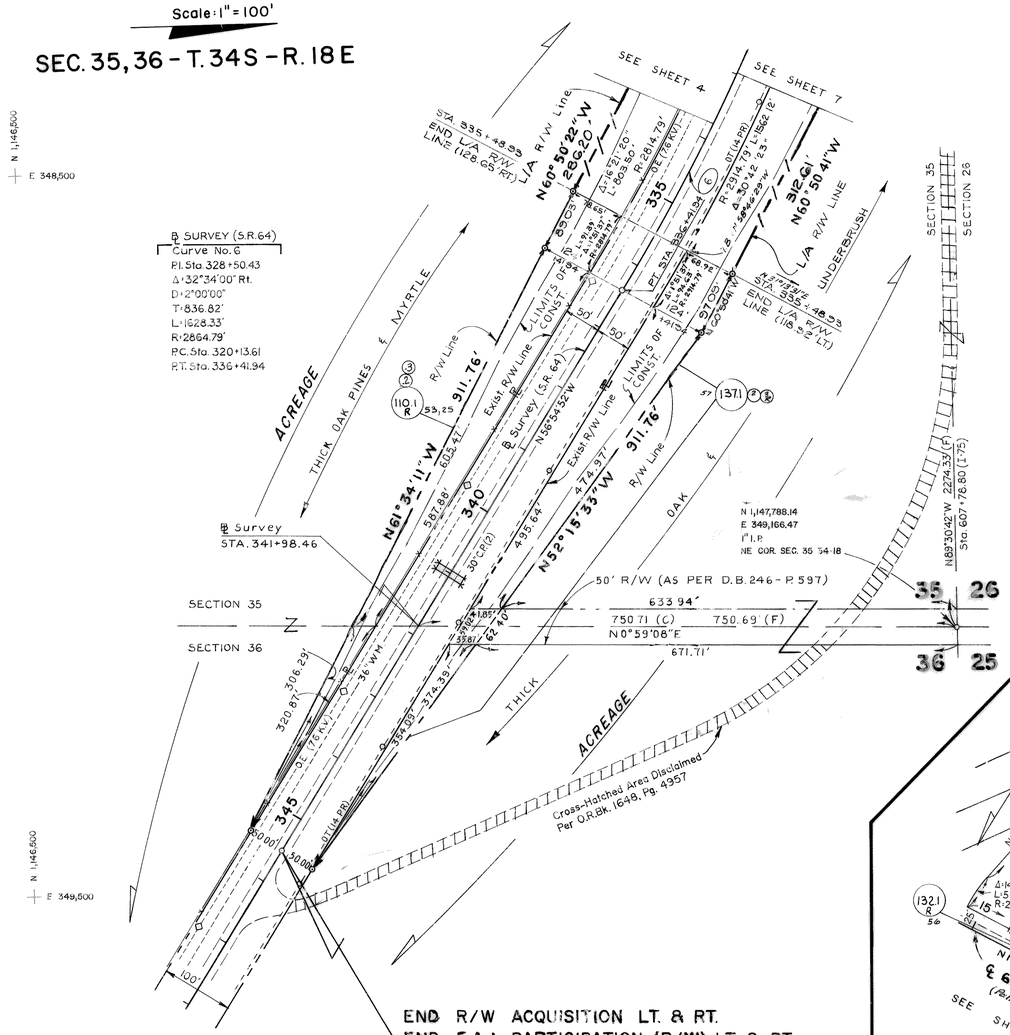

END R/W ACQUISITION LT. & RT.
END F.A.I PARTICIPATION (R/W) LT & RT.
STA 345+50.69 (S.R. 64)

Scale: 1" = 100'

SEC. 26, 35 - T. 34 S - R. 18 E

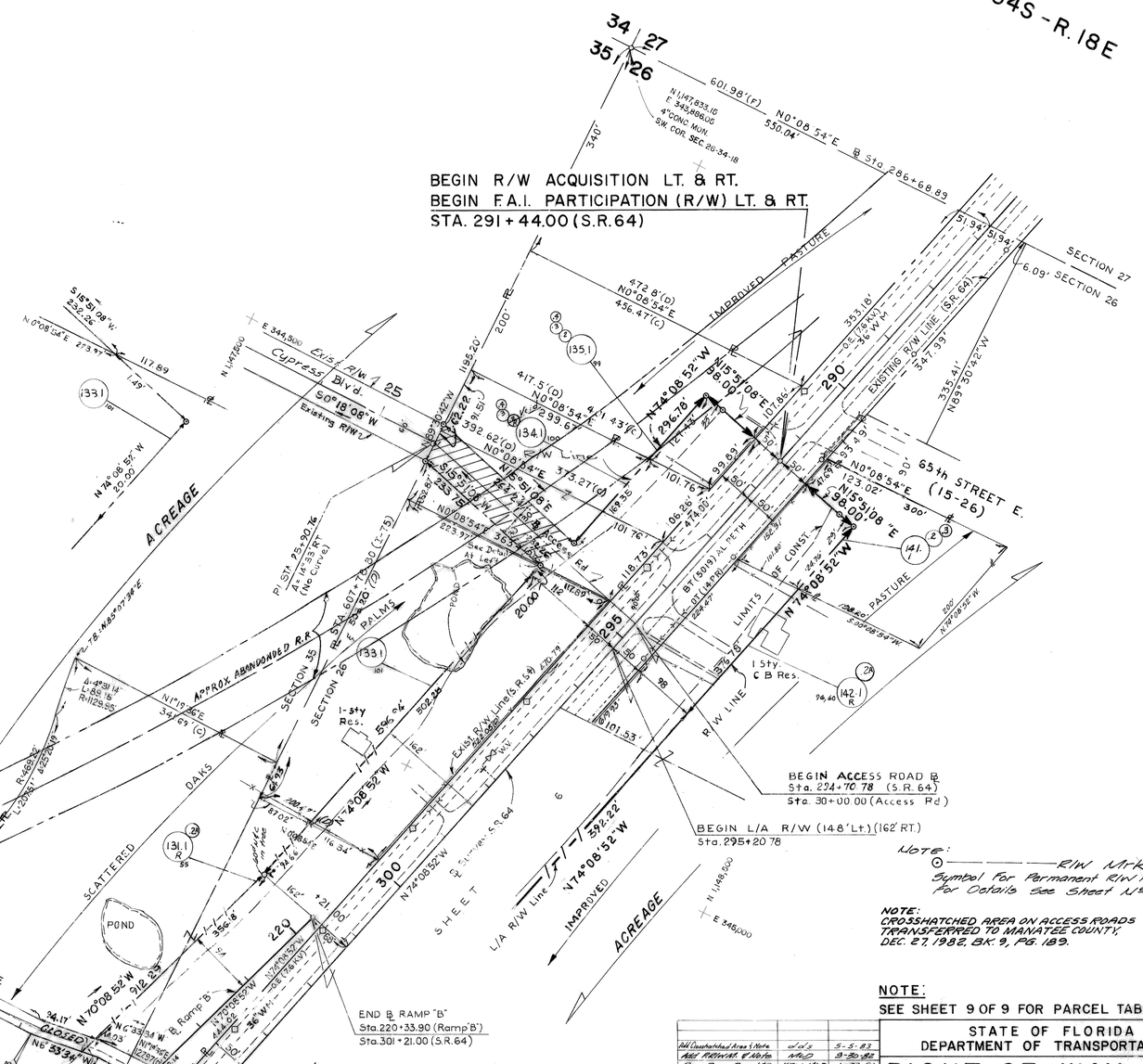

NOTE:
⊙ ——— R/W Mrk.
Symbol for Permanent R/W Markers.
For Details See Sheet No 1.

NOTE:
CROSSHATCHED AREA ON ACCESS ROADS TRANSFERRED TO MANATEE COUNTY, DEC. 27, 1982, BK. 9, PG. 189.

NOTE:
SEE SHEET 9 OF 9 FOR PARCEL TABULATION

KUNDE AND ASSOC., INC.
CONSULTING ENGINEERS
MIAMI, FLORIDA
BY

REVISION	BY	DATE
Add Crosshatched Area Note	d.d.s	5-5-83
Add Permanent R/W Note	A.M.D	9-20-82
Rev. Rem. Par. 142	F.R.W.-M.L.D	1-28-81
Add R & Par 121.1	T.J.W.-D.H.B	4-4-77
Show Acc. Rd	T.J.W.-D.H.B	3-18-77
Add R 132.1	T.J.W.-D.H.B	3-14-77
Add Rem. Par 133	R.P.H	1-31-77
Add Closed 66th St	W.P.H	1-17-77
Add B/I - Drive	T.J.W./W.P.H	11-30-76
Add Temp. Const. Dr	T.J.W./W.P.H	10-18-76
Corrected Dist.	J.W	9-2-76
Add Rem. Par. 182.1	L.R.J	8-10-76
Revise S.R. 64 R/W	L.R.J	6-30-76
Various	d.d.s	6-21-76
General	L.R.J	5-13-76
Add B1 NO	J.W.J	2-12-76

STATE OF FLORIDA
DEPARTMENT OF TRANSPORTATION

RIGHT OF WAY MAP

STATE ROAD NO. 93 (I-75) MANATEE COUNTY

	BY	DATE
DRAWN	D.R	1-74
TRACED	M.Y	2-74
CHECKED	D.K.C.	4-74
COMPARED		
INDEXED		

APPROVED BY — DATE
DISTRICT ENGINEER
ENGINEER OF RIGHTS OF WAY
STATE HIGHWAY ENGINEER

SECTION 13075-2403 SHEET 8 OF 9

B.I. No. 148108

FED. ROAD DIV. No.	STATE	PROJECT No.	FISCAL YEAR	SHEET No.
3	FLA.	I-75-6(26)422		

TABLE OF OWNERSHIPS

PARCEL NO.	SHEET NO.	NAME	AREA TAKEN	REMAINDERS RIGHT	REMAINDERS LEFT	COMMENTS
100.1						NOT USED
101.1	1, 3	Bruce C. Wrinkle, et ux	5.114Ac.	0	4.410Ac.	OT WD
102.1-R	1, 3	Donald G. Shepherd et ux	1.409Ac.	3.420Ac.	0	OT WD
103.1						NOT USED
104.1-R	1, 2, 3	Braden River Ranchettes, Inc. et al	0.811Ac.	3.943Ac.	0	OT WD
105.1-R	1, 2, 3	Shirley M. Scoville et al	17.202Ac.	9.377Ac.	18.467Ac.	OT WD
106.1	2, 3	C. T. Adams, et ux	13,228 SF	41.111Ac.	0	OT WD
107.1-R	2, 3	Charles Edward Johnson et al	10.784Ac.	20.474Ac.	1.555Ac.	10.494 Ac. Acquired by F.J. 0.290 Ac. by O.R. 1061, Pg. 2517 OT
108.1-R	2, 3	Braden River Ranchettes, Inc. et al	1.959Ac.	0	0	OT WD
109.1-R	2, 3	Eddie W. Bartels, et ux	1.957Ac.	0	0	OT WD
110.1-R	2, 3, 4, 8	Roger L. Musgrave	32.160Ac.	297.65Ac.	39.963Ac.	OT WD
111.1-R	2, 3	Joseph F. Hange, Sr. et ux	0.890A	0	4.645Ac.	OT WD
112.1-R	2, 3	Leon Poindexter et ux	2.391Ac.	0	3.628Ac.	OT WD
113.1-R	2, 3	Ted K. Bowman, et ux	3.016Ac.	4 800 SF	1.827Ac.	OT WD
114.1-R	2, 3	George W. Helmer, Jr. et ux	4.933 Ac.	~~1.819 Ac.~~ 0	~~0.756 Ac.~~ 0	Entire Take / Uneconomic Remnant
115.1-R	2, 3	Alex Jeskin et ux	1.589Ac.	3.394Ac.	946 SF	OT WD
116.1	2, 3	Jake Stinton, et ux	3.335Ac.	1.754 Ac.	4 564 SF	WD 818/695
117.1	2, 4	Ralph T. Bradley, et ux	55 SF	0	5.521Ac.	OT WD
118.1-R	2, 4, 5	Betty Blackburn, Trustee, et al	0.757Ac.	0	6.606 Ac.	OT WD
119.1	2, 4, 5	Fred L. Graham et ux	3.849Ac.	0	0	OT WD
120.1	2, 4, 5	Ruth G. Morse	1.588 Ac.	0	0.721 Ac.	WD 819/700
121.1-R	2, 4, 5	Monroe Enterprises, Inc.	1.990Ac.	~~4373 SF~~ 0	0	Entire Take - Uneconomic Remnant WD
122.1-R	2, 4, 5	Frank A. Glandin et ux	7.034Ac.	2.409Ac.	2290 SF	OT WD
123.1	2, 4, 5	Albert L. Francis, et ux	2.227Ac.	0	2.545Ac.	WD 819/253
124.1	2, 5	William Heil, Jr., et ux	2880 SF	0	4.909 Ac.	WD 818/576
125.1-R	2, 4	Nina R. Bowman, et al	2.027Ac.	2.248Ac.	0	WD 821/510
126.1	2, 4	Everett J. Miley, et al	4.641Ac.	0	0	WD 821/240
127.1	2, 4, 5	Virgil Patrick, et ux	4.708Ac.	0	0	WD 822/603
128.1-R	2, 5	Earl R. Booher, et ux	6.431Ac.	0	2.930Ac.	WD 834/66
129.1	2, 5	A. D. Phillips, et ux	1.450 Ac.	3.262 Ac.	0	OT WD
130.1	2, 5	Bernard J. Lahay, et ux	0.706 Ac.	0.626Ac.	0	WD 818/692
131.1-R	2, 8	Johnny Stone, et ux	1.237 Ac.	4.162 Ac.	0	OT WD
132.1-R	2, 5, 8	Roger Crafton, et al	9304 SF	—	0	OT QCD
133.1	2, 8	Robert E. Frizzell, et ux	1.344 Ac.	1.805 Ac.	0	WD 821/242
134.1	2, 8	Walter R. Parsons, Jr., et ux	0.858Ac.	0.990 Ac.	0	WD 844/916
135.1	2, 8	E. E. Hadley, et al	11,138 SF	1.713Ac.	0	WD 820/746
136.1	2, 6	John M. Hand, et ux	0.554Ac.	0	19,440 SF	OT WD
137.1	2, 6, 7, 8	Peter S. Harllee, Trustee, et al	29.826 Ac.	0	2.260Ac.	See Detail Sheet 2 WD OT
138.1-R	2, 3	Henry L. Solomon et ux	0.922Ac.	0	3.907Ac.	OT WD
139.1-R	2, 3	Harold F. Johnson et ux	12,523 SF	0	3.713Ac.	OT WD
140.1-R	2, 3	Harold T. Jones et ux	12,520 SF	0	3.713Ac.	OT WD
141.1-R	2, 8	Thomas A. Howze	13576 SF	0	1.014Ac.	OT WD
142.1-R	2, 6, 7, 8	Philip John Gamble et ux	18.714Ac.	0	46.417Ac.	OT WD
~~143.1~~	~~2, 3~~	~~Charles Edward Johnson, et al~~	~~12654 SF~~	~~20.474Ac.~~	~~1.555Ac.~~	VOID (Part of 107.1)

PARCEL NO.	SHEET NO.	NAME	AREA TAKEN	REMAINDERS RIGHT	REMAINDERS LEFT	COMMENTS
		DRAINAGE EASEMENTS				
800.1	1, 3	Donald G. Shepherd, et ux	0.806Ac.			See Parcel 102.1 OT
801.1-R	1, 2, 3	Braden River Ranchettes, Inc. et al	16670 SF			See Parcel 104.1 OT
802.1	2, 3	C. T. Adams, et ux	200 SF			See Parcel 106.1 OT
		CONSTR. EASEMTS.				
700.1-R	2, 5	Albert L. Francis, et ux	4098 SF			See Parcel 123.1

REVISION	BY	DATE	REVISION	BY	DATE
			Entire Taking Par. 114.1	L.R.J.-D.H.B.	4-11-77
			Total Take Par. 118.1	L.R.J.-D.H.B.	4-8-77
			Add R Par. 121.1	T.J.W.-D.H.B.	4-4-77
			Add R 136.1	T.J.W.-D.H.B.	3-14-77
			Add 'R' 103, 138, 141 Rev. 142	L.R.J.-D.H.B.	2-17-77
			Change area Parcel 139.1	L.R.J.-R.D.H.	2-2-77
			Name Change Par. 122, 142	R.D.H.	2-2-77
			Name Change 125.1	T.J.W.-J.N.	12-28-76
			Add R 121.1	W.P.H.	12-15-76
			Add etal 103.1	T.J.W.-W.P.H.	11-30-76
			Uneconomic Rem. 121.1	W.P.H.	11-12-76
			Add R Par. 104.1 Rev.	T.J.W.-W.P.H.	10-13-76
			Rev. 106.1, 112, 114, 132, 142	T.J.W.-A.L.L.	9-9-76
			add 104.1 Rev. 142.1	L.R.J.-d.d.s.	8-10-76
Void 143	L.R.J.-M.H.	11-2-80	Rev. 129.1, 130.1, 132.1, 133.1, 134.1	L.R.J.	7-1-76
Add Parcel 143.1	J.N.D.-W.P.H.	2-4-83	Various	d.d.s.	6-15-76
Rev. Lt. Remainder Par. 142	K.T.W.-d.d.s.	3-25-81	Par. 141.1 Not Used	L.R.J.-d.d.s.	6-7-76
Rev. Lt. Rem. Par. 142	K.E.W.-M.L.D.	1-23-81	Various Ac. Changes	B.A.L.	3-16-76
Rev. Taking Par. 140	T.J.W.-d.d.s.	6-22-78	Various	J.V.	2-12-76

B.I. NO. 126104

STATE OF FLORIDA
DEPARTMENT OF TRANSPORTATION

RIGHT OF WAY MAP

STATE ROAD NO. 93 (I-75) MANATEE COUNTY

	BY	DATE
DRAWN	B.A.L.	10-27-75
TRACED	B.A.L.	10-28-75
CHECKED		
COMPARED		
INDEXED		

APPROVED BY — DATE
DISTRICT ENGINEER
ENGINEER OF RIGHTS OF WAY
STATE HIGHWAY ENGINEER

SECTION 13075-2403 SHEET 9 OF 9

A. N. COGSWELL JACKSONVILLE -- FILM