CURVE DATA

CURVE No. 1
P.I. Sta. 877+36.48
Δ = 20° 43' 15" Lt.
D = 2° 00'
T = 523.75'
L = 1036.04'
R = 2864.79'
Superelevation 0.047 1/1

CURVE No. 2
P.I. Sta. 900+44.61
Δ = 20° 47' Rt.
D = 2° 00'
T = 525.35'
L = 1039.16'
R = 2864.79'
Superelevation 0.047 1/1

CURVE No. 3
P.I. Sta. 25+68.82
Δ = 34° 47' 30" Lt.
D = 2° 00'
T = 897.55'
L = 1739.58'
R = 2864.79'
Superelevation 0.047 1/1

CURVE No. 4
P.I. Sta. 11+14.47
Δ = 14° 45' Lt.
D = 1° 00'
T = 741.6'
L = 1475.0'
R = 5729.58'
Superelevation 0.023 1/1

CURVE No. 5
P.I. Sta. 27+18.07
Δ = 32° 27' 30" Rt.
D = 2° 30'
T = 667.08'
L = 1298.43'
R = 2292.01'
Superelevation 0.062 1/1

NOTE:
Curve data along ℄ survey or ℄ Project

UTILITY OWNERS
Power — PEACE RIVER ELEC. COOP, INC.
TELEPHONE — GENERAL TELEPHONE CO.

KEY MAP

S.R. 64 & S.R. 675 (RELOCATION)

Land at the 40' contour and below will be within the Manatee County Reservoir.

REFERENCE BEARING - S89°20'30"E.
ALL BEARINGS HAVE BEEN CALCULATED BY USING ℄ OF SURVEY BEARING BETWEEN STA 855+21.33 & STA 871+66.62 AS SHOWN ON SHEET NO. 22 SECTION NO. 1305-250 FLORIDA STATE ROAD DEPARTMENT PLANS DATED 1-7-54.
THE REFERENCE BEARING IS A TRUE BEARING CALCULATED FROM POLARIS OBSERVATIONS MADE AT P.I. STA. 361+35.35, MAY 11, 1953 AT 9:21'53" E.S.T. ON SR0 R/W MAP 1305-250.

NO.	DATE	DESCRIPTION	BY	CKD.

REVISIONS

STATE OF FLORIDA
STATE ROAD DEPARTMENT

RIGHT OF WAY MAP

STATE ROAD NO. MANATEE COUNTY

SECTION 13050-2506 SHEET 1 OF

· RUSSELL & AXON · INC. ·
CONSULTING ENGINEERS
DAYTONA BEACH, FLA. ST. LOUIS, MO.

HIGHWAY RELOCATIONS

RIGHT OF WAY MAP

MANATEE COUNTY FLORIDA

DESIGNED BY
FILE NO. 6353-3
SEAL
SHEET 1
Sept. 1965
SCALE 1" = 400'

J. Randall Caswell

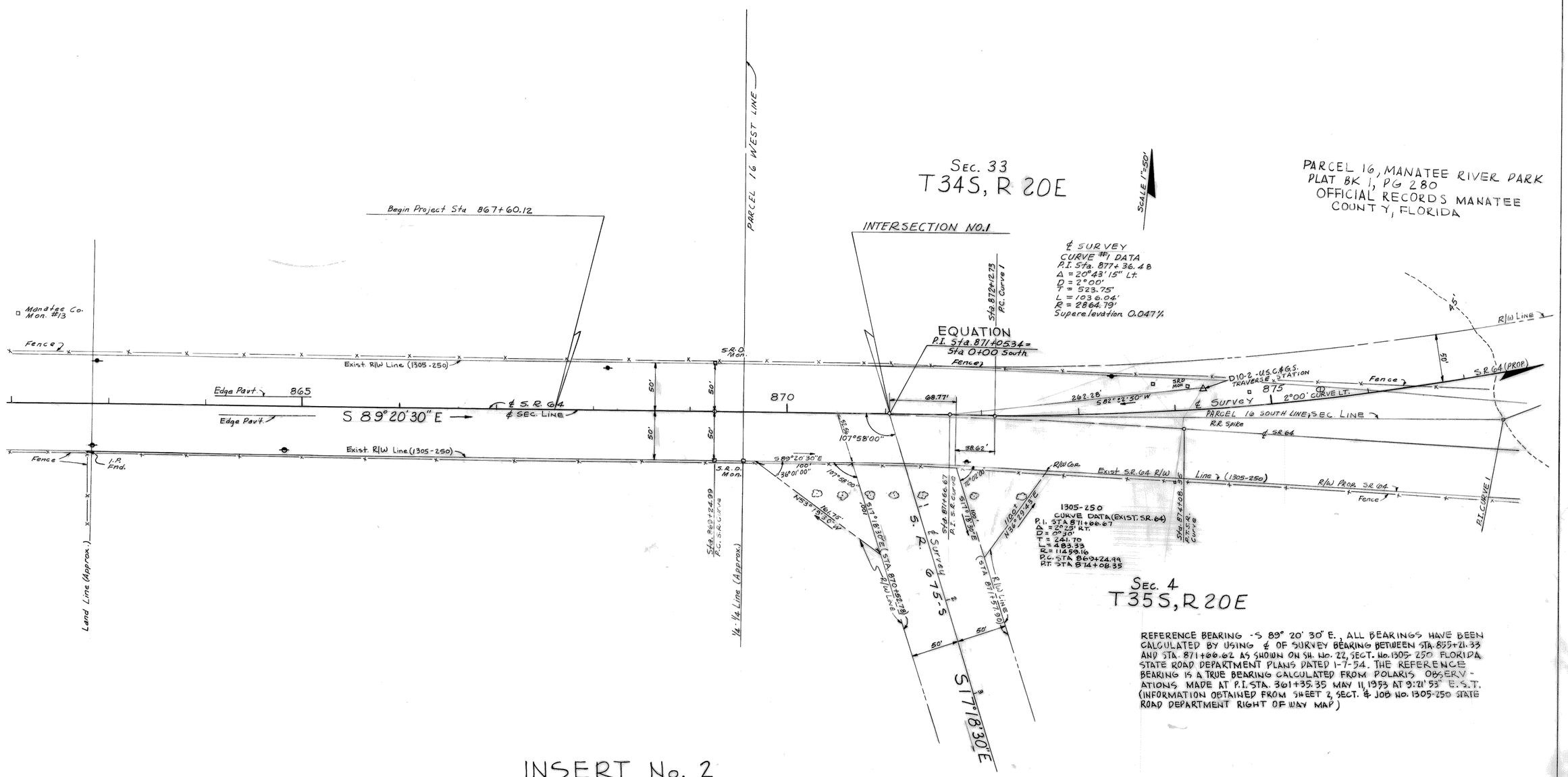

REFERENCE BEARING - S 89° 20' 30" E., ALL BEARINGS HAVE BEEN CALCULATED BY USING ℄ OF SURVEY BEARING BETWEEN STA. 855+21.33 AND STA. 871+66.62 AS SHOWN ON SH. No. 22, SECT. No. 1305-250 FLORIDA STATE ROAD DEPARTMENT PLANS DATED 1-7-54. THE REFERENCE BEARING IS A TRUE BEARING CALCULATED FROM POLARIS OBSERVATIONS MADE AT P.I. STA. 361+35.35 MAY 11, 1953 AT 9:21' 53" E.S.T. (INFORMATION OBTAINED FROM SHEET 2, SECT. & JOB No. 1305-250 STATE ROAD DEPARTMENT RIGHT OF WAY MAP)

INSERT No. 2

STATE OF FLORIDA
STATE ROAD DEPARTMENT

RIGHT OF WAY MAP

STATE ROAD No. MANATEE COUNTY

	BY	DATE	APPROVED BY	DATE
DRAWN			H. M. Johnson	DISTRICT ENGINEER
TRACED				
CHECKED			3-4-66	ENGINEER OF RIGHT OF WAY
COMPARED				
INDEXED				STATE HIGHWAY ENGINEER

SECTION 13050-2506 SHEET 2 OF

RUSSELL & AXON
Consulting Engineers, Incorporated
DAYTONA BEACH, FLA. ST. LOUIS, MO.

HIGHWAY RELOCATIONS

RIGHT OF WAY MAP

MANATEE COUNTY FLORIDA

DESIGNED BY	FILE No. 6353-3	SEAL
DRAWN BY J.R.C.	SHEET No. 2	CHARLES E. BURNETT CERTIFICATE No. 11085 STATE OF FLORIDA REGISTERED ENGINEER
CHECKED BY R.V.C.	OF SHEETS	
DATE Nov. 1965	SCALE: 1" = 50'-0"	

J. Randall Crowell

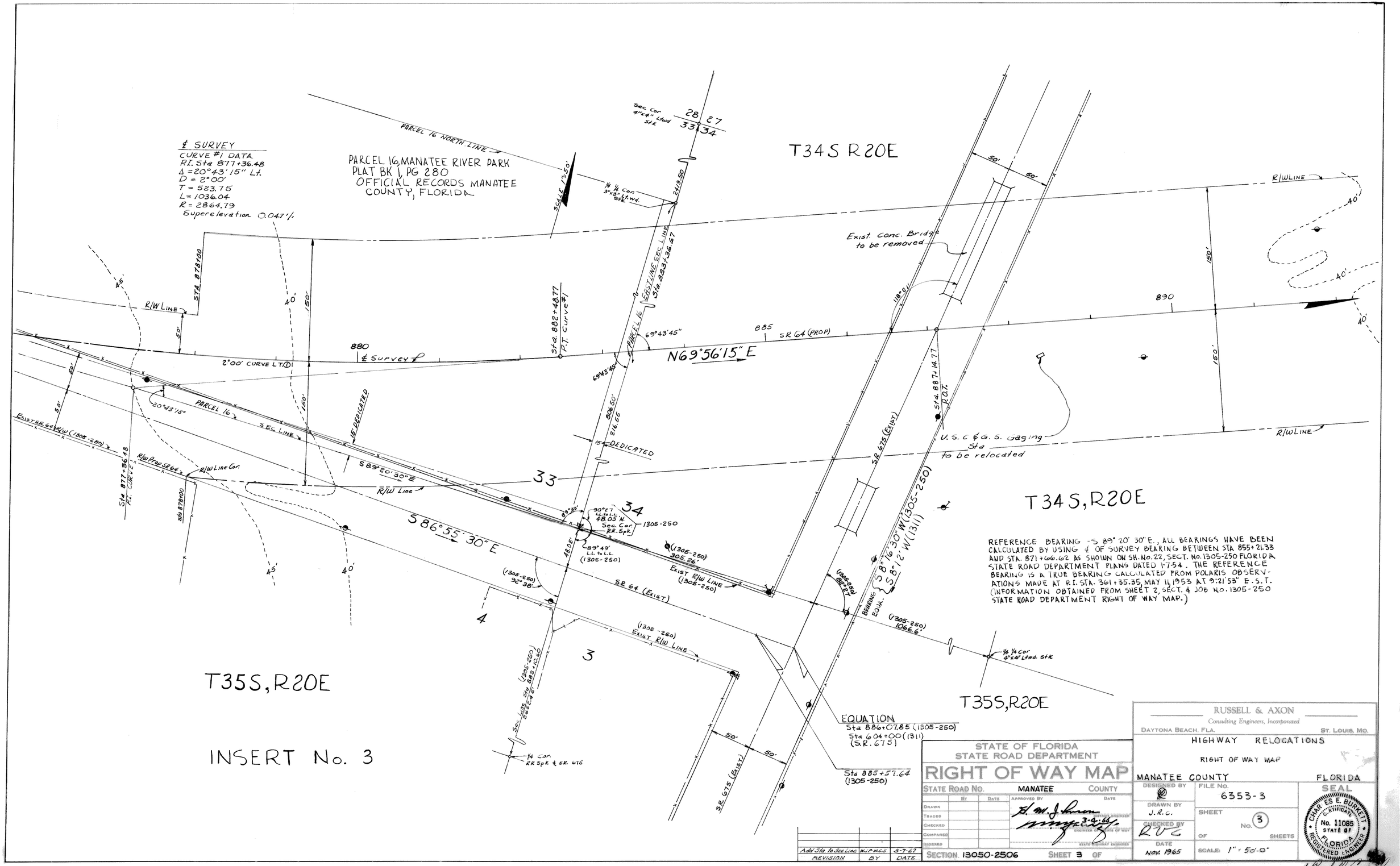

REFERENCE BEARING - S 89° 20' 30" E., ALL BEARINGS HAVE BEEN CALCULATED BY USING ℄ OF SURVEY BEARING BETWEEN STA 855+21.33 AND STA. 871+66.62 AS SHOWN ON SH. No. 22, SECT. No. 1305-250 FLORIDA STATE ROAD DEPARTMENT PLANS DATED 1-7-54. THE REFERENCE BEARING IS A TRUE BEARING CALCULATED FROM POLARIS OBSERVATIONS MADE AT P.I. STA. 361+35.35, MAY 11, 1953 AT 9:21'53" E.S.T. (INFORMATION OBTAINED FROM SHEET 2, SECT. & JOB No. 1305-250 STATE ROAD DEPARTMENT RIGHT OF WAY MAP.)

INSERT No. 3

REVISION	BY	DATE
Add Sta. to Sec. Line	W.J.P.-W.C.S.	3-7-67

STATE OF FLORIDA
STATE ROAD DEPARTMENT
RIGHT OF WAY MAP

STATE ROAD No. MANATEE COUNTY

	BY	DATE
DRAWN		
TRACED		
CHECKED		
COMPARED		
INDEXED		

APPROVED BY H. M. J. Simon — DIVISION ENGINEER
3-4-66 — ENGINEER OF RIGHTS OF WAY
STATE HIGHWAY ENGINEER

SECTION 13050-2506 SHEET 3 OF

RUSSELL & AXON
Consulting Engineers, Incorporated
DAYTONA BEACH, FLA. ST. LOUIS, MO.

HIGHWAY RELOCATIONS
RIGHT OF WAY MAP
MANATEE COUNTY FLORIDA

DESIGNED BY
DRAWN BY J.R.C.
CHECKED BY RVC
DATE NOV. 1965
FILE No. 6353-3
SHEET No. 3 OF SHEETS
SCALE: 1" = 50'-0"
SEAL
CHARLES E. BURKETT CERTIFICATE No. 11085 STATE OF FLORIDA REGISTERED ENGINEER

J. Randall Crowell

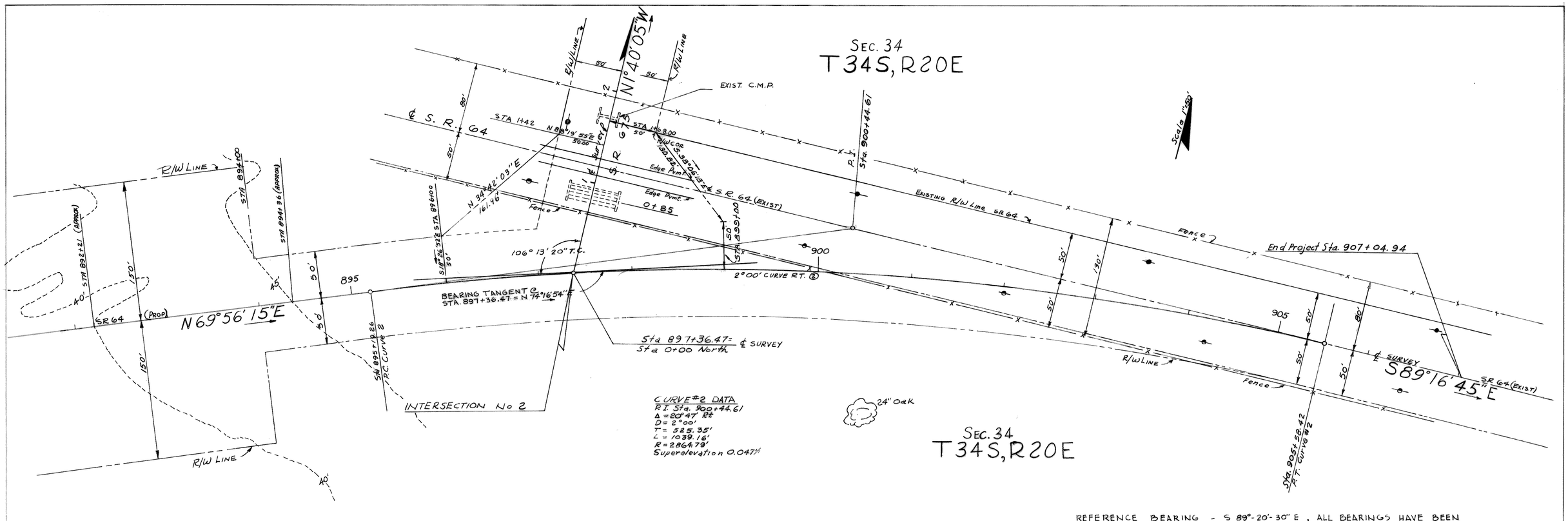

REFERENCE BEARING - S 89°-20'-30" E, ALL BEARINGS HAVE BEEN CALCULATED BY USING ℄ OF SURVEY BEARING BETWEEN STA. 855+21.33 AND STA. 871+66.62 AS SHOWN ON SH. No. 22, SECT. No. 1305-250 FLORIDA STATE ROAD DEPARTMENT PLANS DATED 1-7-54. THE REFERENCE BEARING IS A TRUE BEARING CALCULATED FROM POLARIS OBSERVATIONS MADE AT P.I. STA. 361+35.35, MAY 11, 1953 AT 9:21' 53" E.S.T. (INFORMATION OBTAINED FROM SHEET 2, SECT. & JOB No. 1305-250 STATE ROAD DEPARTMENT RIGHT OF WAY MAP.)

INSERT No. 4

REVISION	BY	DATE
Add'l R/W	W.J.P.-H.G.J.	3-6-67

STATE OF FLORIDA
STATE ROAD DEPARTMENT

RIGHT OF WAY MAP

STATE ROAD No. MANATEE COUNTY

	By	Date	Approved By	Date
Drawn			H. M. Johnson	District Engineer
Traced				
Checked			3-4-66	Engr. of Rights of Way
Compared				
Indexed				State Highway Engineer

SECTION 13050-2506 SHEET 4 OF

RUSSELL & AXON
Consulting Engineers, Incorporated
DAYTONA BEACH, FLA. ST. LOUIS, MO.

HIGHWAY RELOCATIONS

RIGHT OF WAY MAP

MANATEE COUNTY FLORIDA

DESIGNED BY	FILE No. 6353-3	SEAL
DRAWN BY J.R.C.	SHEET No. 4	CHAS. E. E. BURNETT No. 11085 STATE OF FLORIDA REGISTERED ENGINEER
CHECKED BY R.V.C.	OF SHEETS	
DATE NOV. 1965	SCALE: 1" = 50'-0"	

J. Randall Crowell

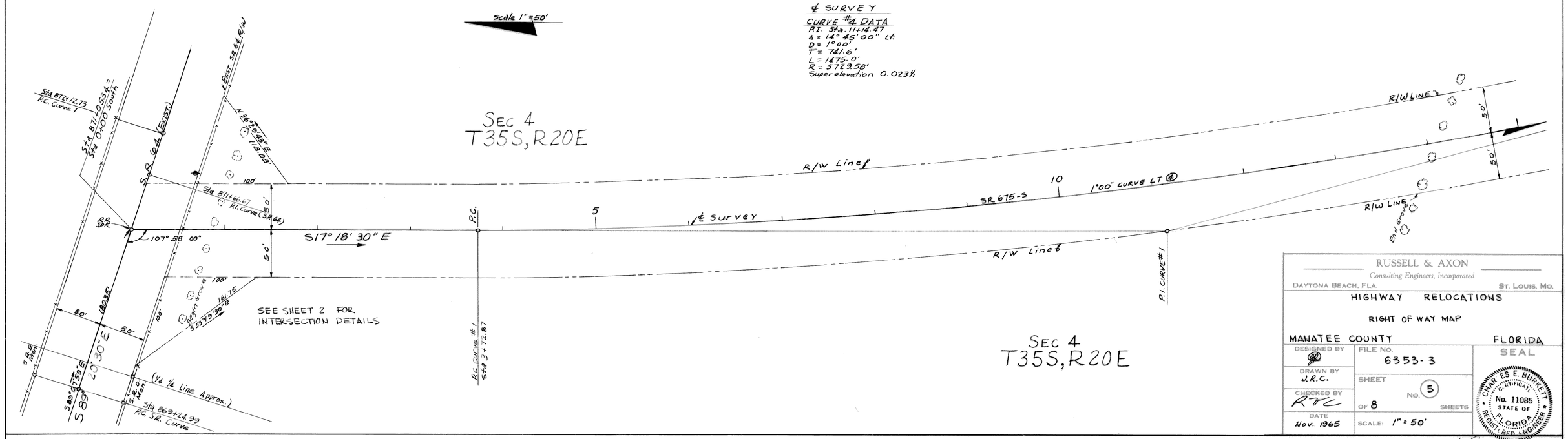

RUSSELL & AXON
Consulting Engineers, Incorporated
DAYTONA BEACH, FLA. ST. LOUIS, MO.

HIGHWAY RELOCATIONS

RIGHT OF WAY MAP

MANATEE COUNTY FLORIDA

DESIGNED BY	FILE NO. 6353-3	SEAL
DRAWN BY J.R.C.	SHEET No. 5	CHARLES E. BURKETT CERTIFICATE No. 11085 STATE OF FLORIDA REGISTERED ENGINEER
CHECKED BY RVC	OF 8 SHEETS	
DATE Nov. 1965	SCALE: 1" = 50'	

J. Randall Crowell

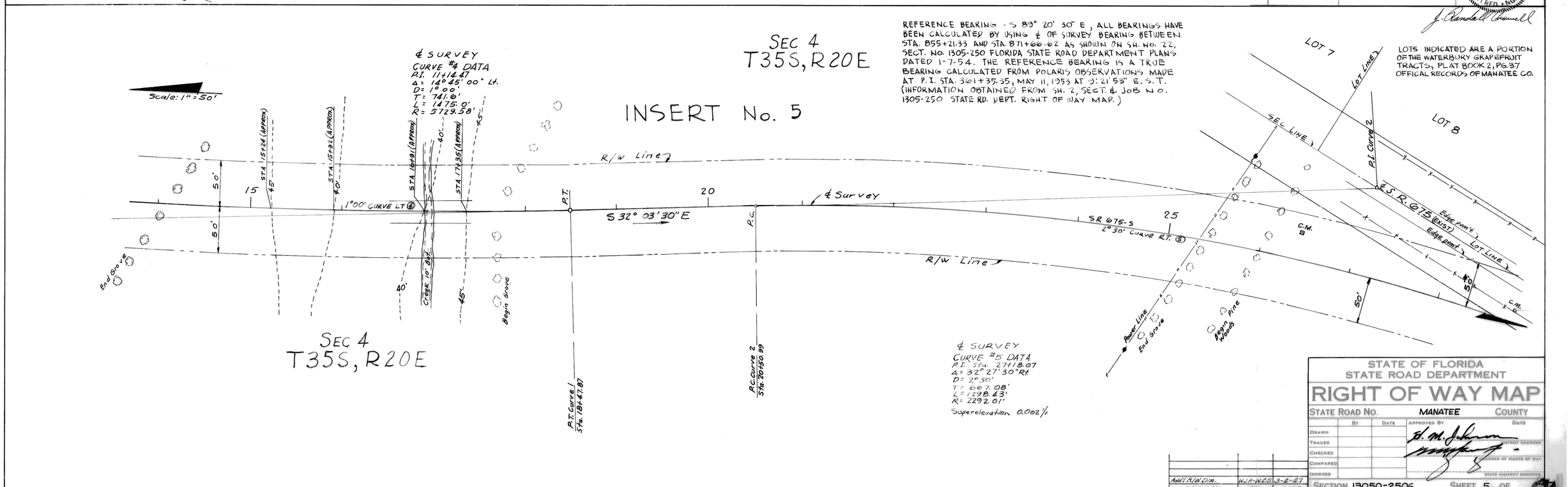

STATE OF FLORIDA
STATE ROAD DEPARTMENT

RIGHT OF WAY MAP

STATE ROAD NO. MANATEE COUNTY

	By	Date	Approved By	Date
Drawn				
Traced				District Engineer
Checked				
Compared				Engineer of Rights of Way
Indexed				State Highway Engineer

Revision	By	Date
Add'l R/W Dim.	WJP-WES	3-6-67

SECTION 13050-2506 SHEET 5 OF

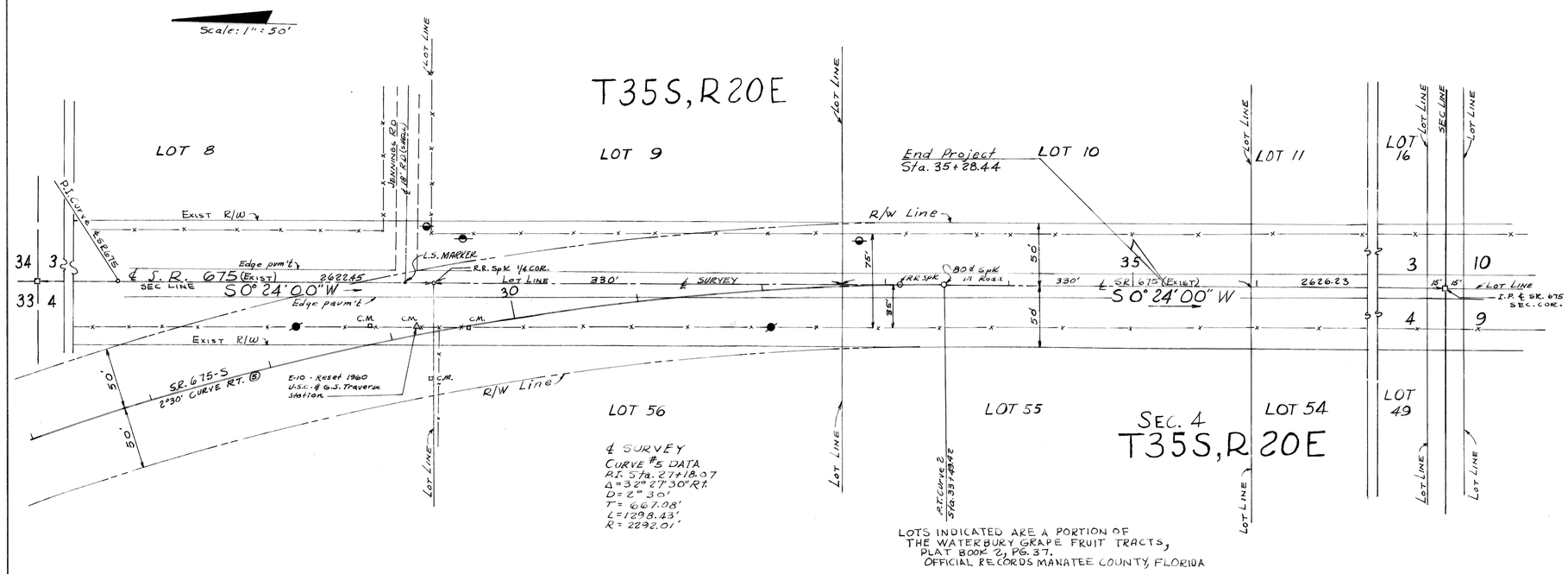

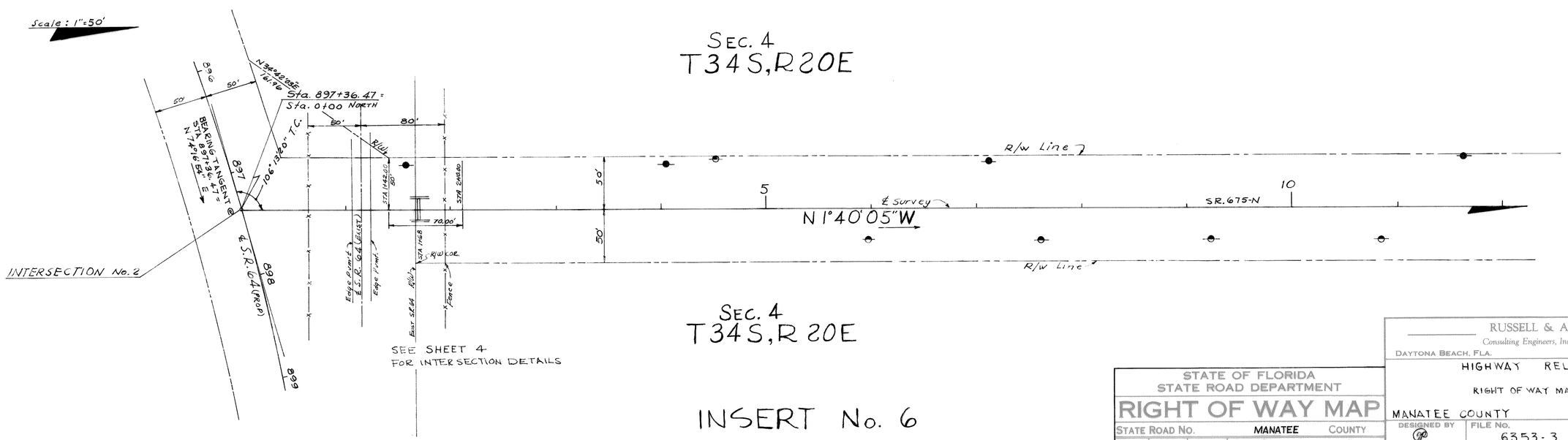

INSERT No. 6

STATE OF FLORIDA
STATE ROAD DEPARTMENT

RIGHT OF WAY MAP

STATE ROAD NO.			MANATEE COUNTY
	BY	DATE	APPROVED BY / DATE
DRAWN			
TRACED			DISTRICT ENGINEER
CHECKED			
COMPARED			ENGINEER OF RIGHT OF WAY
INDEXED			3-4-66 STATE HIGHWAY ENGINEER

SECTION 13050-2506 SHEET 6 OF

RUSSELL & AXON
Consulting Engineers, Incorporated
DAYTONA BEACH, FLA. ST. LOUIS, MO.

HIGHWAY RELOCATIONS

RIGHT OF WAY MAP

MANATEE COUNTY FLORIDA

DESIGNED BY	FILE NO.	SEAL
	6353-3	CHARLES E. BURKETT CERTIFICATE No. 11085 STATE OF FLORIDA REGISTERED ENGINEER
DRAWN BY J.R.C.	SHEET NO. 6 OF SHEETS	
CHECKED BY RVC		
DATE NOV. 1965	SCALE: 1" = 50'-0"	

J. Randall Crowell

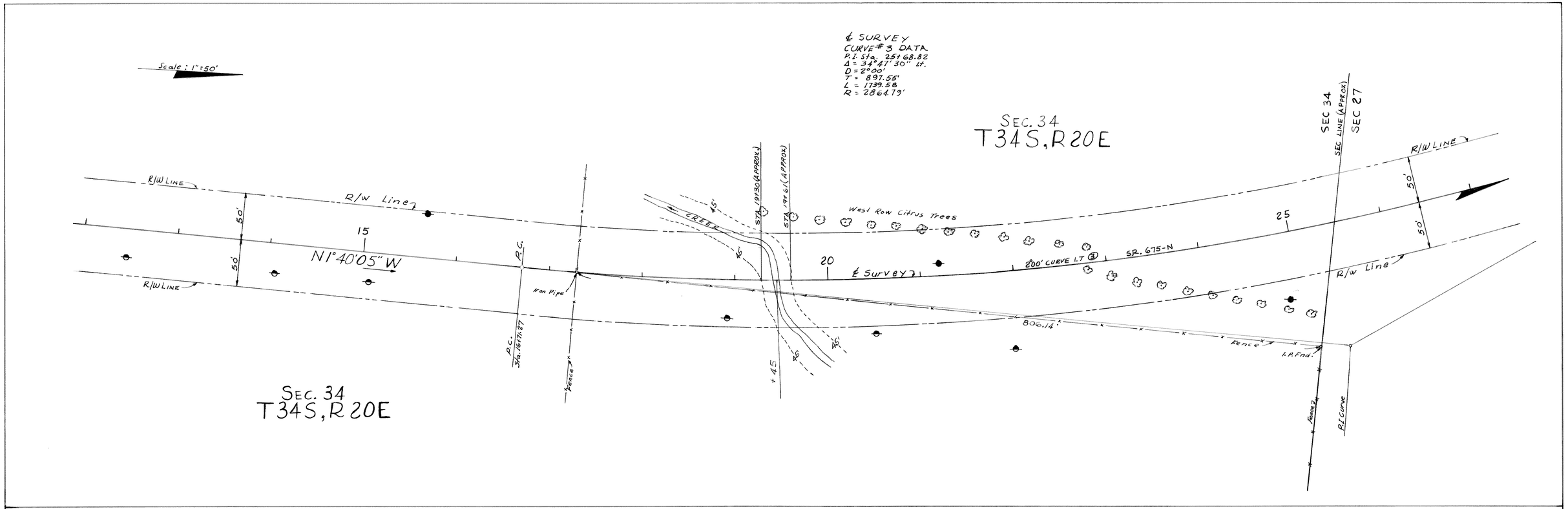

REFERENCE BEARING S-89° 20' 30" E, ALL BEARINGS HAVE BEEN CALCULATED BY USING ℄ OF SURVEY BEARING BETWEEN STA. 855+21.33 & STA. 871+66.62 AS SHOWN ON SH. No. 22, SECT. No. 1305-250 FLA. S.R.D. PLANS DATED 1-7-54. THE REFERENCE BEARING IS A TRUE BEARING CALCULATED FROM POLARIS OBSERVATIONS MADE AT P.I. STA. 361+35.35, MAY 11, 1953 AT 9:21'53" E.S.T. (INFORMATION OBTAINED FROM SH. No. 2, SECT. & JOB No. 1305-250 S.R.D. RIGHT OF WAY MAPS.

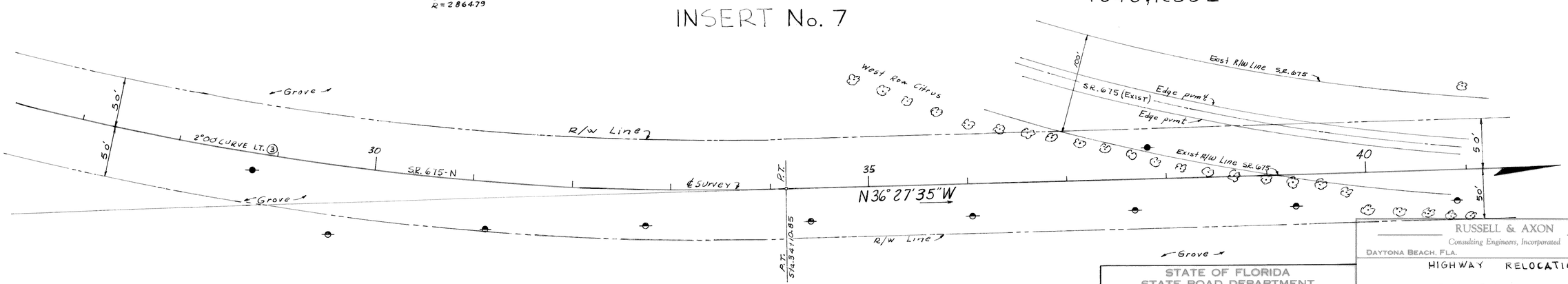

STATE OF FLORIDA
STATE ROAD DEPARTMENT

RIGHT OF WAY MAP

STATE ROAD No. MANATEE COUNTY

	BY	DATE
DRAWN		
TRACED		
CHECKED		
COMPARED		
INDEXED		

APPROVED BY — DATE
H. M. Johnson 3-4-66
ASSISTANT CHIEF ENGINEER
Wm. Gray
CHIEF ENGINEER — RIGHT OF WAY
STATE HIGHWAY ENGINEER

SECTION 13050-2506 SHEET 7 OF

RUSSELL & AXON
Consulting Engineers, Incorporated
DAYTONA BEACH, FLA. ST. LOUIS, MO.

HIGHWAY RELOCATIONS

RIGHT OF WAY MAP

MANATEE COUNTY FLORIDA

DESIGNED BY	FILE No. 6353-3	SEAL
DRAWN BY J.R.C.	SHEET No. 7 OF SHEETS	CHAS. E. BUNKER CERTIFICATE No. 11085 STATE OF FLORIDA REGISTERED ENGINEER
CHECKED BY RVC		
DATE Nov. 1965	SCALE: 1" = 50'-0"	

J. Randall Powell

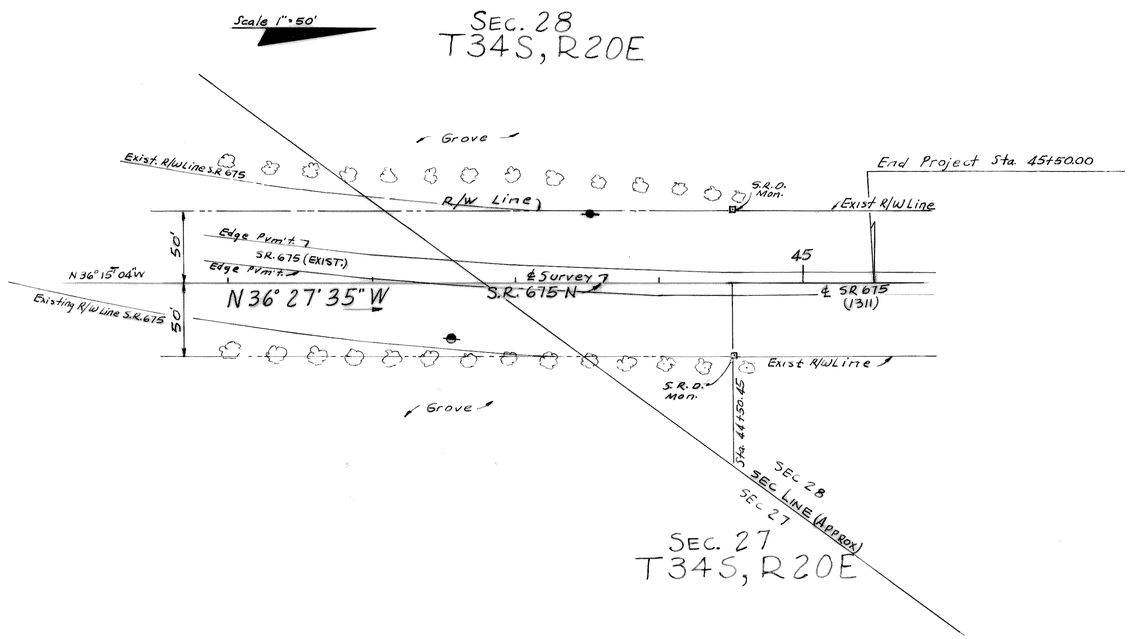

INSERT No. 8

STATE OF FLORIDA
STATE ROAD DEPARTMENT

RIGHT OF WAY MAP

STATE ROAD NO. MANATEE COUNTY

	BY	DATE	APPROVED BY	DATE
DRAWN			H. M. Johnson	DISTRICT ENGINEER
TRACED				
CHECKED			M. M. Lawson	3-4-66 ENGINEER OF RIGHTS OF WAY
COMPARED				
INDEXED				STATE HIGHWAY ENGINEER

SECTION 13050-2506 SHEET 8 OF

RUSSELL & AXON
Consulting Engineers, Incorporated
DAYTONA BEACH, FLA. ST. LOUIS, MO.

HIGHWAY RELOCATIONS

RIGHT OF WAY MAP

MANATEE COUNTY FLORIDA

DESIGNED BY	FILE NO. 6353-3	SEAL
DRAWN BY J.R.C.	SHEET NO. 8	CHARLES E. BURNETT CERTIFICATE No. 11085 STATE OF FLORIDA REGISTERED ENGINEER
CHECKED BY RVC	OF SHEETS	
DATE Nov. 1965	SCALE: 1" = 50'-0"	

J. Randall Crowell

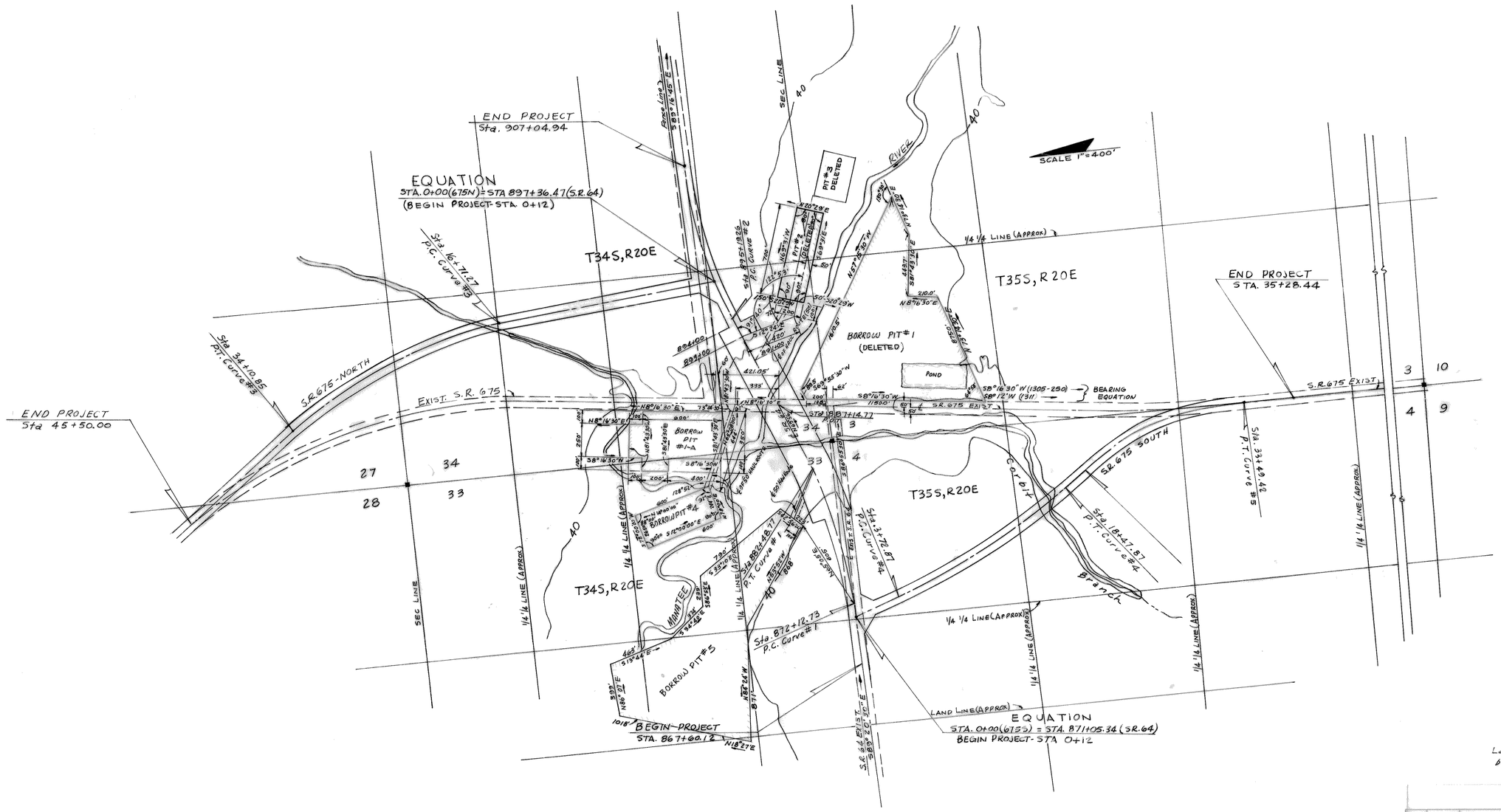

Land at the 40' Contour and below will be within the Manatee County Reservoir

INSERT No. 9

REFERENCE BEARING - S89°20'30"E
ALL BEARINGS HAVE BEEN CALCULATED BY USING ℄ OF SURVEY BEARING BETWEEN STA 853+21.33 & STA 871+66.62 AS SHOWN ON SHEET NO. 22 SECTION NO 1305-250 FLORIDA STATE ROAD DEPARTMENT PLANS DATED 1-7-54, THE REFERENCE BEARING IS A TRUE BEARING CALCULATED FROM POLARIS OBSERVATIONS MADE AT P.I. STA. 361+35.35 MAY 11, 1953 AT 9:21'53" E.S.T. ON S.R.O. R/W MAP 1305-250

STATE OF FLORIDA
STATE ROAD DEPARTMENT

RIGHT OF WAY MAP

STATE ROAD NO. MANATEE COUNTY

	BY	DATE	APPROVED BY	DATE
DRAWN			H. M. Johnson	DISTRICT ENGINEER
TRACED			W. M. Haney	CHIEF OF WAY
CHECKED			3-4-66	
COMPARED				
INDEXED				STATE HIGHWAY ENGINEER

SECTION 13050-2506 SHEET 9 OF

NO.	DATE	DESCRIPTION	BY	CKD.

REVISIONS

RUSSELL & AXON
Consulting Engineers, Incorporated
DAYTONA BEACH, FLA. ST. LOUIS, MO.

HIGHWAY RELOCATIONS

BORROW PIT LOCATION

MANATEE COUNTY FLORIDA

DESIGNED BY	FILE NO. 6353-3	SEAL
DRAWN BY J.R.C.	SHEET No. 9	
CHECKED BY JRC	OF SHEETS	
DATE Dec. 1965	SCALE: 1" = 400'	J. Randall Russell