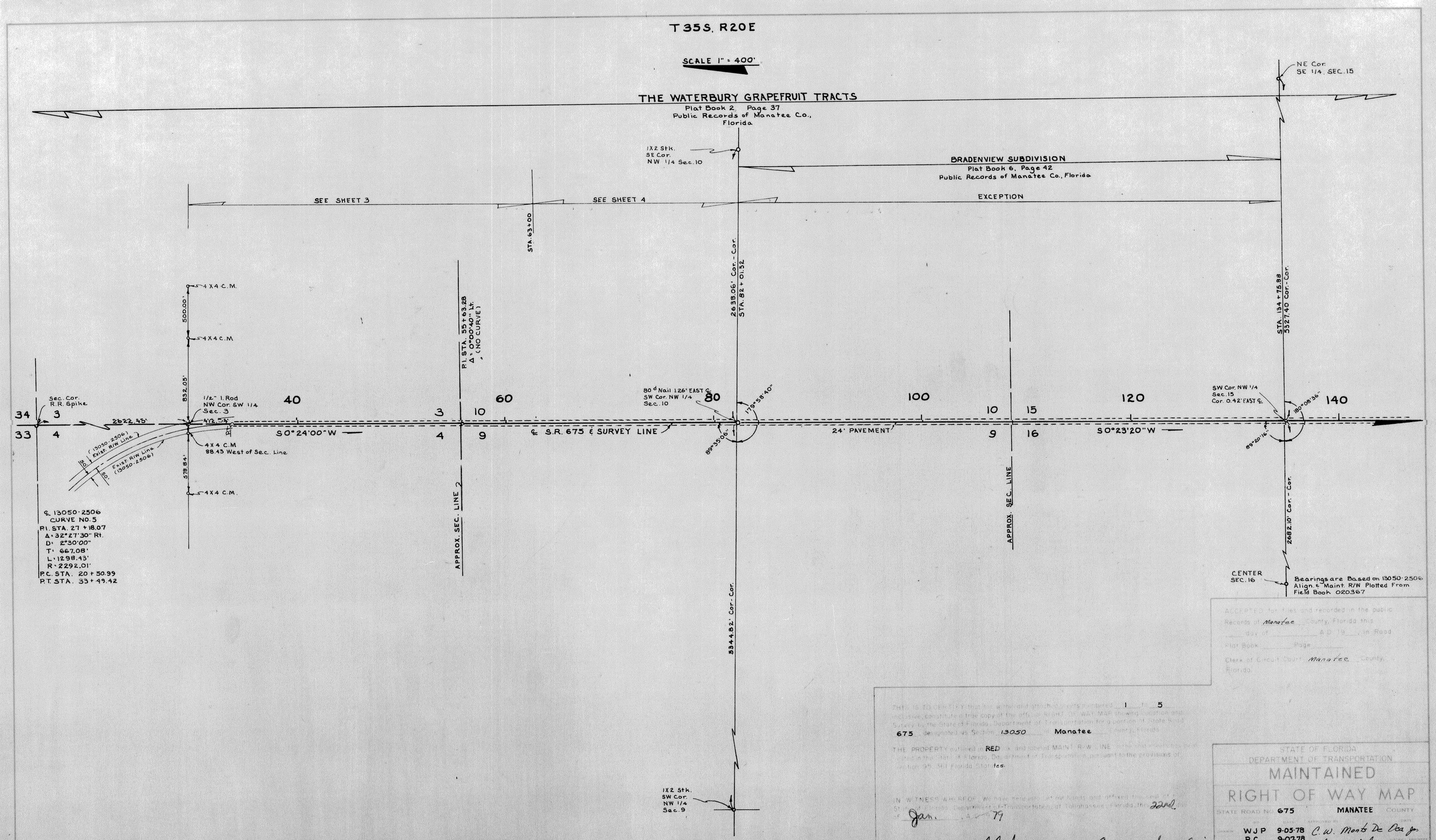

ACCEPTED for files and recorded in the public Records of Manatee County, Florida this ____ day of _____ A.D. 19__, in Road Plat Book _____ Page _____

Clerk of Circuit Court Manatee County, Florida

THIS IS TO CERTIFY that the within and attached sheets numbered 1 to 5 inclusive, constitute a true copy of the official RIGHT OF WAY MAP showing location and Survey by the State of Florida, Department of Transportation for a portion of State Road 675 designated as Section 13050 Manatee County, Florida.

THE PROPERTY outlined in RED ink and labeled MAINT. R/W LINE is the land reserved by the State of Florida, Department of Transportation, pursuant to the provisions of Section 95.361 Florida Statutes.

IN WITNESS WHEREOF, We have hereunto set our hands and affixed the seal of the State of Florida, Department of Transportation, at Tallahassee, Florida, the 22nd day of Jan., A.D. 1979

Tom Webb Jr.
SECRETARY OF TRANSPORTATION
STATE OF FLORIDA, DEPARTMENT OF TRANSPORTATION

Carolyn Scarabin
EXECUTIVE SECRETARY
STATE OF FLORIDA, DEPARTMENT OF TRANSPORTATION

STATE OF FLORIDA
DEPARTMENT OF TRANSPORTATION

MAINTAINED RIGHT OF WAY MAP

STATE ROAD NO. 675 MANATEE COUNTY

DRAWN	WJP	9-05-78	C.W. Monts De Oca Jr.
TRACED	RC	9-07-78	
CHECKED	LRJ	11-01-78	H.C. [illegible] 1-18-79
COMPARED			
INDEXED			

SECTION 13050- SHEET 1 OF 5

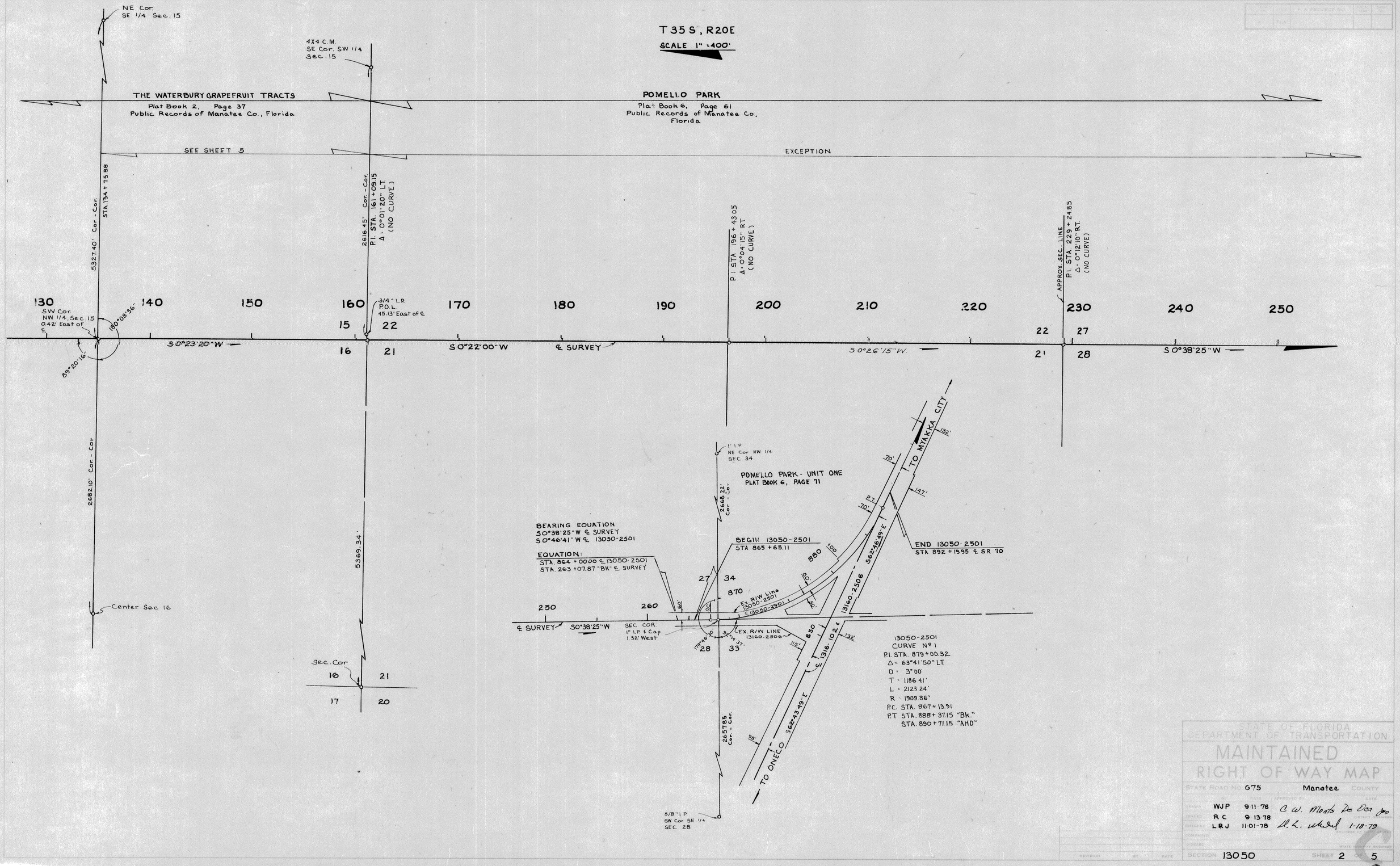

STATE OF FLORIDA
DEPARTMENT OF TRANSPORTATION

MAINTAINED
RIGHT OF WAY MAP

STATE ROAD NO. 675 Manatee COUNTY

	BY	DATE	APPROVED BY	DATE
DRAWN	WJP	9-11-78	C. W. Monts De Oca Jr.	
TRACED	RC	9-13-78		DISTRICT ENGINEER
CHECKED	LRJ	11-01-78	D. L. Wheel	1-18-79
COMPARED				ENGINEER OF TRAFFIC OPERATIONS
INDEXED				STATE HIGHWAY ENGINEER

REVISION BY DATE

SECTION 13050 SHEET 2 OF 5

T35S - R20E

SCALE 1" = 50'

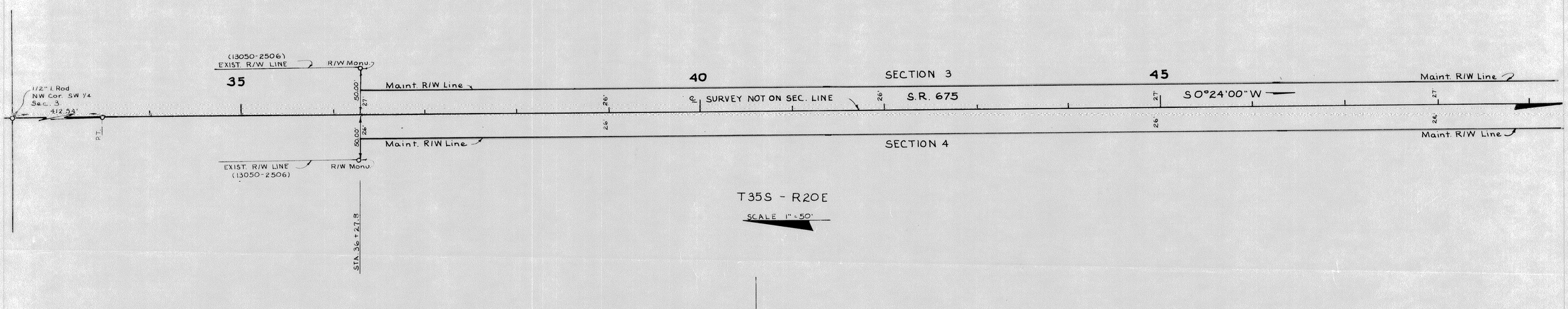

T35S - R20E

SCALE 1" = 50'

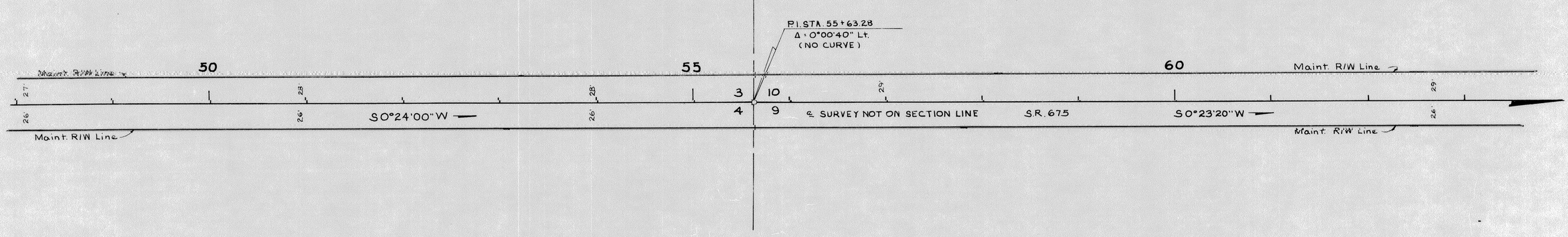

MAINTAINED
RIGHT OF WAY MAP

STATE ROAD NO. 675 Manatee COUNTY

DRAWN	WJP	9-20-78	C. W. Monts De Oca Jr.
TRACED	RC	10-03-78	
CHECKED	LRJ	11-01-78	A. C. Schisler 1-18-79
QUANTITIES			
APPROVED			

SECTION 13050 SHEET 3 OF 5

FED. ROAD DIV. No.	STATE	F. A. PROJECT NO.	FISCAL YEAR	SHEET No.
3	FLA.			

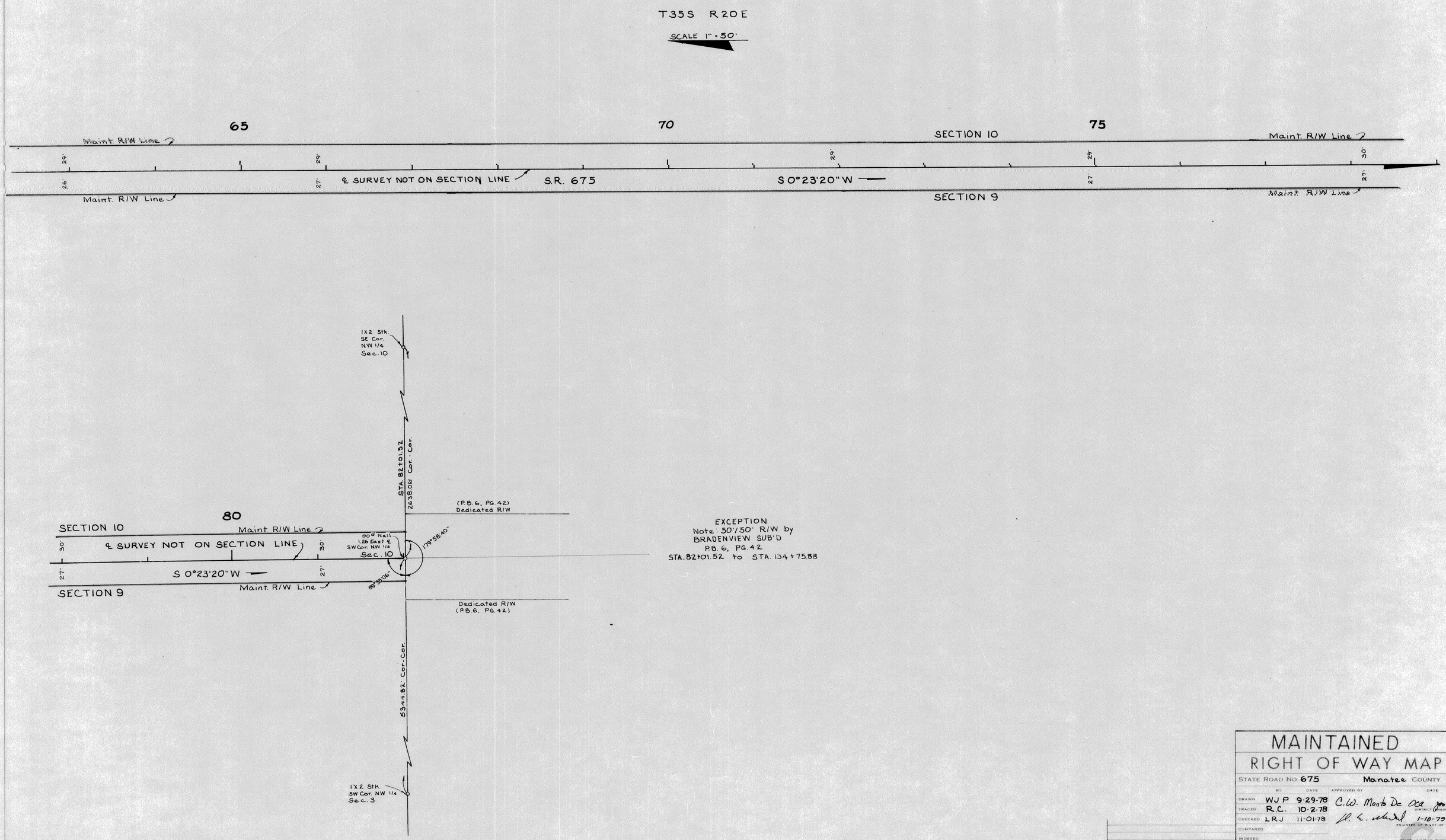

EXCEPTION
Note: 50'/50' R/W by
BRADENVIEW SUB'D
P.B. 6, PG. 42
STA. 82+01.52 to STA. 134+75.88

MAINTAINED
RIGHT OF WAY MAP

STATE ROAD NO. 675 — Manatee COUNTY

	BY	DATE	APPROVED BY	DATE
DRAWN	WJP	9-29-78	C.W. Monts De Oca	
TRACED	R.C.	10-2-78		DISTRICT ENGINEER
CHECKED	LRJ	11-01-78	[signature]	1-18-79 ENGINEER OF RIGHT OF WAY
COMPARED				
INDEXED				STATE HIGHWAY ENGINEER

REVISION BY DATE

SECTION 13050- SHEET 4 OF 5

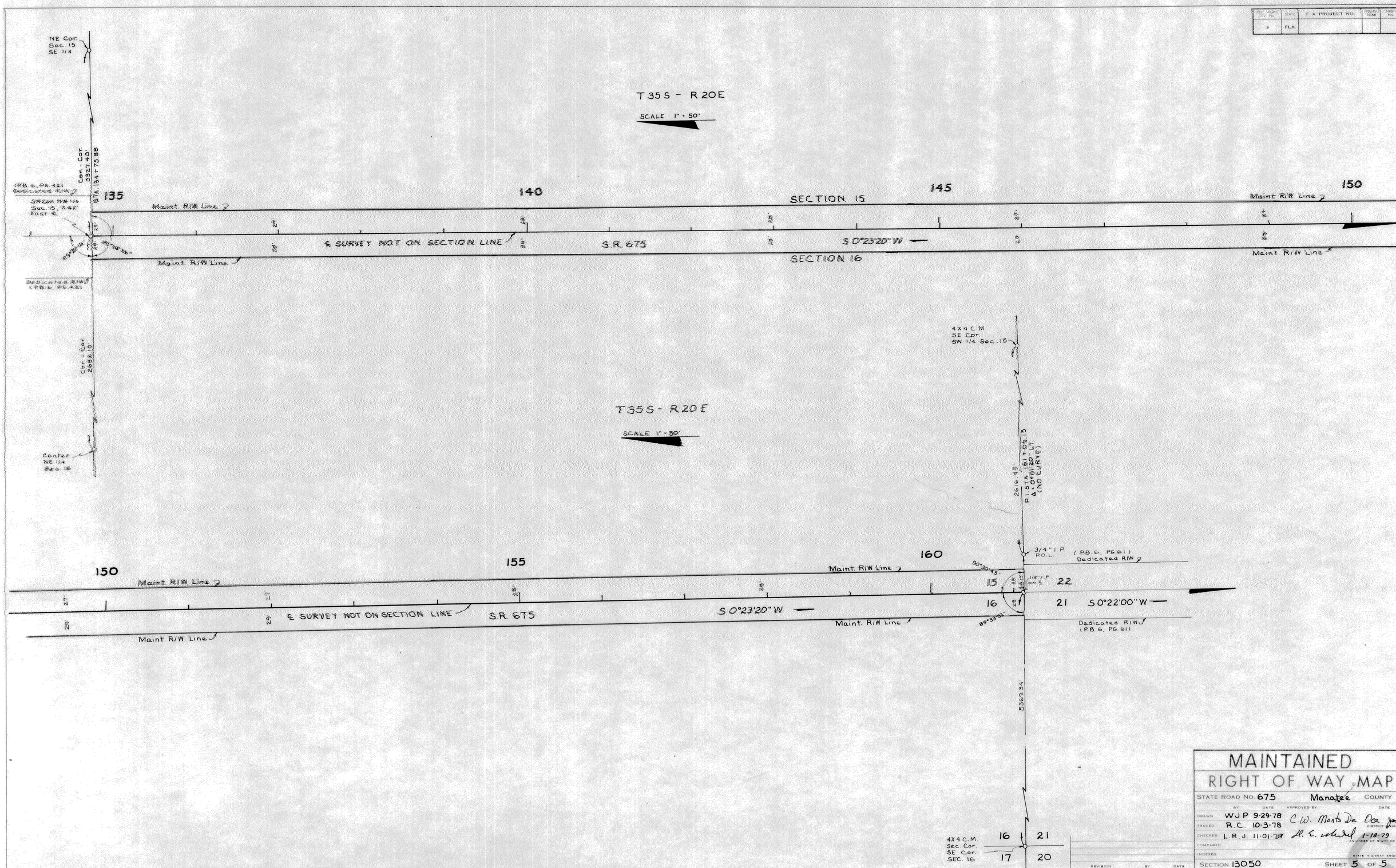

9	FLA		

MAINTAINED RIGHT OF WAY MAP

STATE ROAD NO. 675 Manatee COUNTY

	BY	DATE	APPROVED BY	DATE
DRAWN	WJP	9-29-78	C.W. Monts De Oca	
TRACED	R.C.	10-3-78		DISTRICT ENGINEER
CHECKED	L.R.J.	11-01-78		1-18-79 ENGINEER OF RIGHT OF WAY
COMPARED				
INDEXED				STATE HIGHWAY ENGINEER

SECTION 13050 SHEET 5 OF 5