FED. ROAD DIV. No.	STATE	SEC. AND JOB No.	FISCAL YEAR	SHEET No.	TOTAL SHEETS
3	FLA.	1302-(104) 202		1	

63

SEE INSERT NO.1 SHEET NO.3 | SEE INSERT NO.2, SHEET NO.3 | SEE INSERT NO.1 SHEET NO.4 | SEE INSERT NO.2 SHEET NO.4 | SEE INSERT NO.3 SHEET NO.4 | SEE INSERT NO.1 SHEET NO.5 | SEE INSERT NO.2, SHEET NO.5 | SEE INSERT NO.1 SHEET NO.6 | SEE INSERT NO.2 SHEET NO.6 | SEE INSERT NO.3 SHEET Nº 6

STA. 19+34.91 | STA. 49+86.38 | STA. 116+14.02 | STA. 143+01.92 | STA. 155+25.90 | STA. 182+85.36 | STA. 233+79.90 | STA. 292+82.93 | STA. 322+69.88 | STA. 337+98.74 | STA. 368+50.94

R/W WIDTHS REQUIRED

STA. 23+30.38 TO STA. 36+63.42			50' LT. (N); 30' RT. (S)	
" 36+63.42	"	" 41+63.42 Transition	70' to 97' LT. (N); 53' RT. (S)	
" 41+63.42	"	" 138+01.92	97' " " ; 53' " "	
" 138+01.92	"	" 143+01.92 Transition	97' to 70' " " ; 53' " "	
" 143+01.92	"	" 171+12.55	40' " " ; 40' " "	
" 171+12.55	"	" 176+25.00 Transition	70' to 97' " " ; 53' " "	
" 176+25.00	"	" 193+00.00	97' " " ; 53' " "	
" 555+26.30	"	" 560+37.93 Transition	97' to 70' LT. (W)	
" 555+26.30	"	" 560+60.13	53' RT. (E)	
" 560+37.93	"	" 560+60.13	40' LT. (W)	
" 560+60.13	"	" 612+70.43	40' " " ; 40' RT. (E)	
" 193+00.00	"	" 200+00.00	97' " " 65' Rt.	
" 200+00.00	"	" 555+26.30	97' " " 53' Rt.	

1" = 1000'

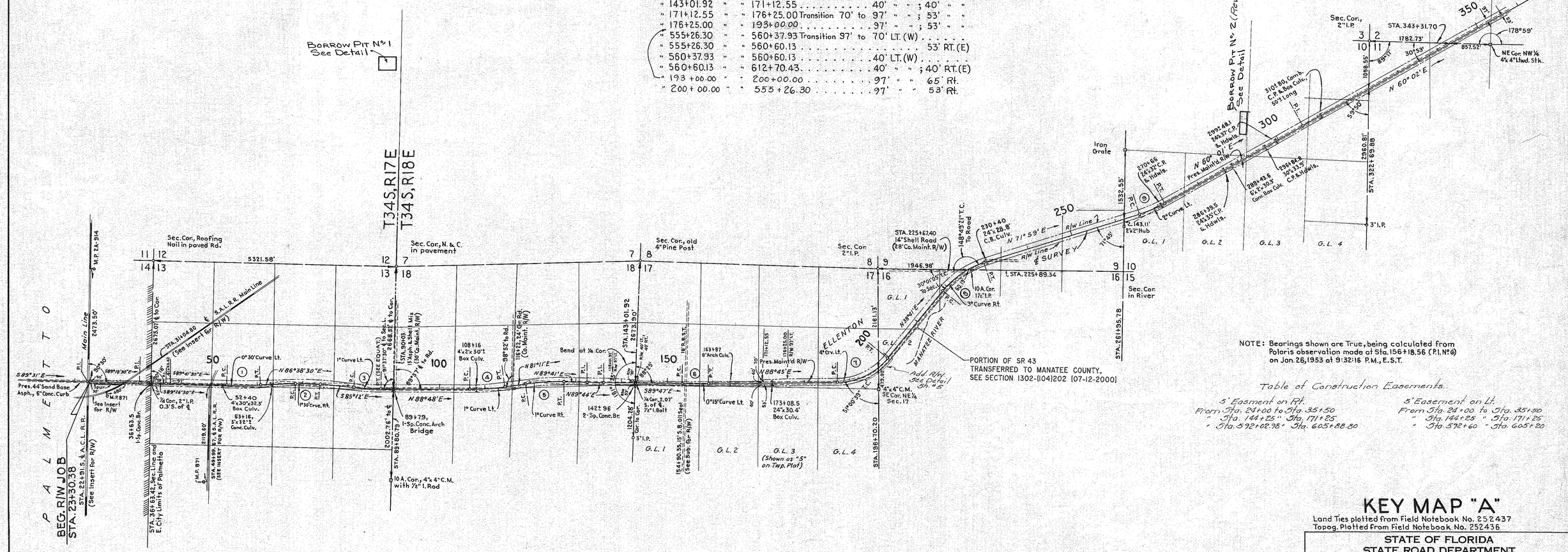

NOTE: Bearings shown are True, being calculated from Polaris observation made at Sta. 156+18.56 (P.I. Nº 6) on Jan. 26, 1953 at 9:32:16 P.M., E.S.T.

Table of Construction Easements.

5' Easement on Rt.
From Sta. 24+00 to Sta. 35+50
" Sta. 144+25 " Sta. 171+25
" Sta. 592+02.98 " Sta. 605+88.80

5' Easement on Lt.
From Sta. 24+00 to Sta. 35+50
" Sta. 144+25 " Sta. 171+25
" Sta. 592+60 " Sta. 605+20

P.I. STA. 22+70.40
Δ = 0°12'30" RT.

P.I. STA. 34+23.88
Δ = 0°08' LT.

P.I. STA. 39+99.65
Δ = 0°15' LT.

(1) P.I. STA. 56+99.85
Δ = 3°40' LT.
D = 0°30'
T = 366.79'
L = 733.32'
R = 11,459.16'
P.C. STA. 53+33.06
P.T. STA. 60+66.38

(2) P.I. STA. 71+15.75
Δ = 8°09' 30" RT.
D = 1°30"
T = 272.41'
L = 543.89'
R = 3819.72'
P.C. STA. 68+43.34
P.T. STA. 73+87.23

(3) P.I. STA. 84+39.17
Δ = 6°00' LT.
D = 1°00'
T = 300.27'
L = 600.00'
R = 5729.58'
P.C. STA. 81+38.90
P.T. STA. 87+38.90 BACK =
P.T. STA. 87+37.38 AHEAD } EQUATION

(4) P.I. STA. 110+46.69
Δ = 7°37' LT.
D = 1°00'
T = 381.40'
L = 761.67'
R = 5729.58'
P.C. STA. 106+65.29
P.T. STA. 114+26.96

(5) P.I. STA. 123+21.18
Δ = 8°30' RT.
D = 1°00'
T = 425.78'
L = 850.00'
R = 5729.58'
P.C. STA. 118+95.40
P.T. STA. 127+45.40

P.I. STA. 132+42.48
Δ = 0°03' RT.

P.I. STA. 136+16.63
Δ = 0°29' RT.

(6) P.I. STA. 156+18.56
Δ = 1°28' LT.
D = 0°15'
T = 293.35'
L = 586.67'
R = 22,918.32'
P.C. STA. 153+25.21
P.T. STA. 159+11.88

(7) P.I. STA. 193+93.02
Δ = 50°04' LT.
D = 4°00'
T = 668.95'
L = 1251.67'
R = 1432.40'
P.C. STA. 187+24.07
P.T. STA. 199+75.74

(8) P.I. STA. 224+50.60
Δ = 33°18' RT.
D = 3°00'
T = 571.17'
L = 1110.00'
R = 1909.86'
P.C. STA. 218+79.43
P.T. STA. 229+89.43

(9) P.I. STA. 268+52.66
Δ = 11°58' LT.
D = 2°00'
T = 300.26'
L = 598.33'
R = 2864.79'
P.C. STA. 265+52.40
P.T. STA. 271+50.73

P.I. STA. 306+11.31
Δ = 0°01' RT.

ADD NOTE	K. CROFT	12-03-2012
REVISION	BY	DATE

KEY MAP "A"

Land Ties plotted from Field Notebook No. 252437
Topog. Plotted From Field Notebook No. 252436

STATE OF FLORIDA
STATE ROAD DEPARTMENT

RIGHT OF WAY MAP

SECTION No. 1302-(104) 202 — SH. 1
ROAD No. 43 — MANATEE COUNTY

SCALE 1" = 1000'	NAMES	DATES	APPROVED BY
DRAWN	B.E.C.	3-2-53	
TRACED	B.E.C.	5-28-53	DIVISION ENGINEER
INDEXED			
REVISED		2-23-54	STATE HIGHWAY ENGINEER
REVISED		8-13-62	

CHECKED: B.E.C. 7-6-53

A. R. CORNWELL, JACKSONVILLE

FED. ROAD DIV. No.	STATE	SEC. AND JOB No.	FISCAL YEAR	SHEET No.	TOTAL SHEETS
3	FLA.	1302-(104) 202		2	

64

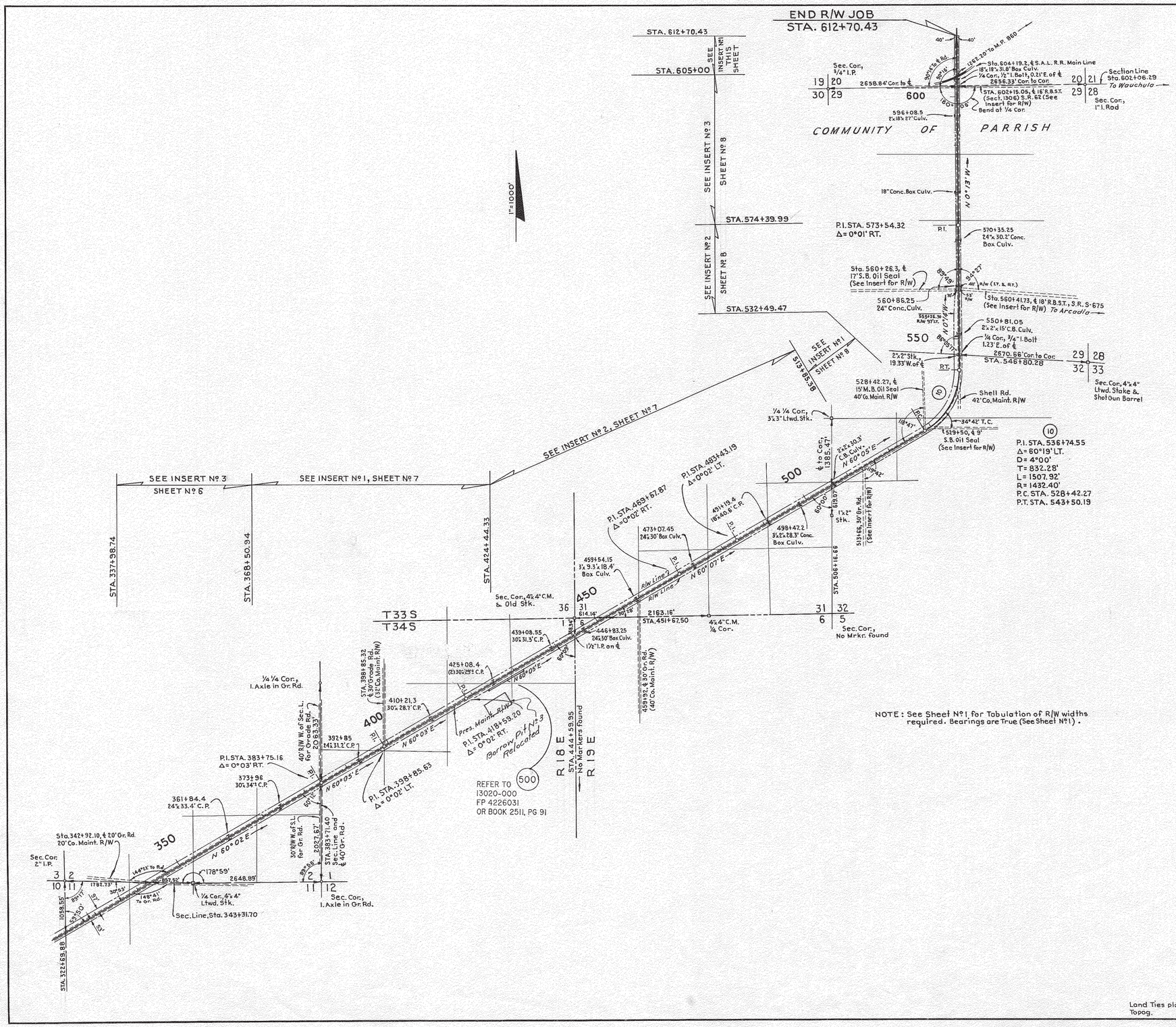

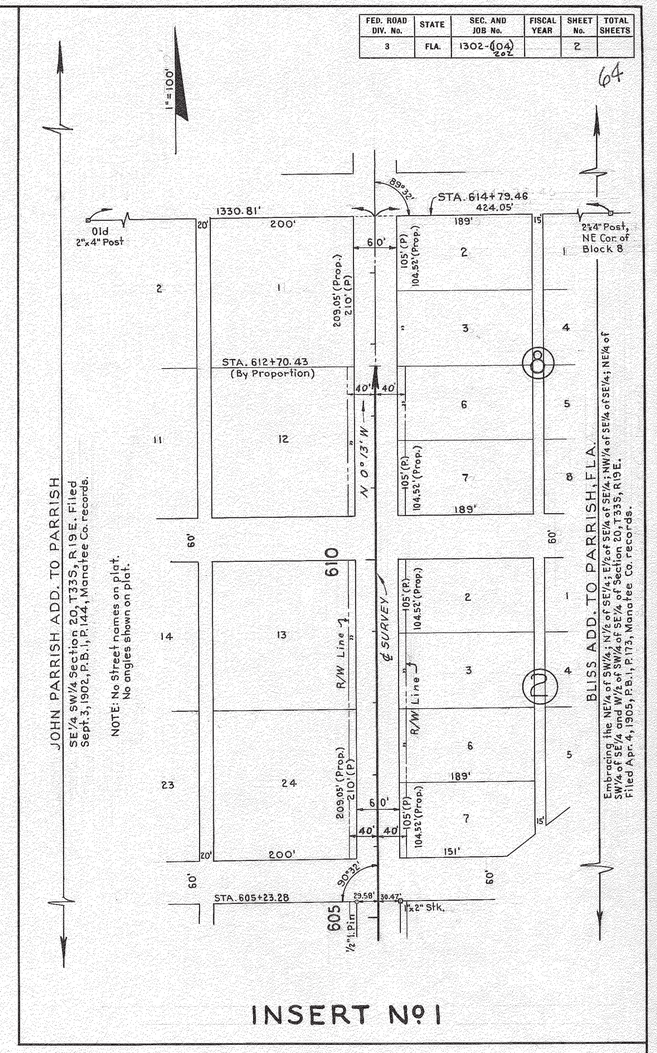

ADD PARCEL 500	K. CROFT	03-11-2014
REVISION	BY	DATE

Land Ties plotted from Field Notebook Nº 252437
Topog. " " " " Nº 252436 & 252439

KEY MAP "B" & INSERT

STATE OF FLORIDA
STATE ROAD DEPARTMENT

RIGHT OF WAY MAP

SECTION No. 1302-(104) 202 SH. 2

ROAD No. 43 MANATEE COUNTY

	NAMES	DATES	APPROVED BY
SCALE 1"=			
DRAWN	B.E.C.	3-3-53	DIVISION ENGINEER
TRACED	B.E.C.	7-2-53	
INDEXED			
REVISED		2-23-54 7-26-54	STATE HIGHWAY ENGINEER
REVISED			

CHECKED: B.E.C. 7-6-53

GRWELL, JACKSONVILLE

FED. ROAD DIV. No.	STATE	SEC. AND JOB No.	FISCAL YEAR	SHEET No.	TOTAL SHEETS
3	FLA.	1302-(104) 202		3	

65

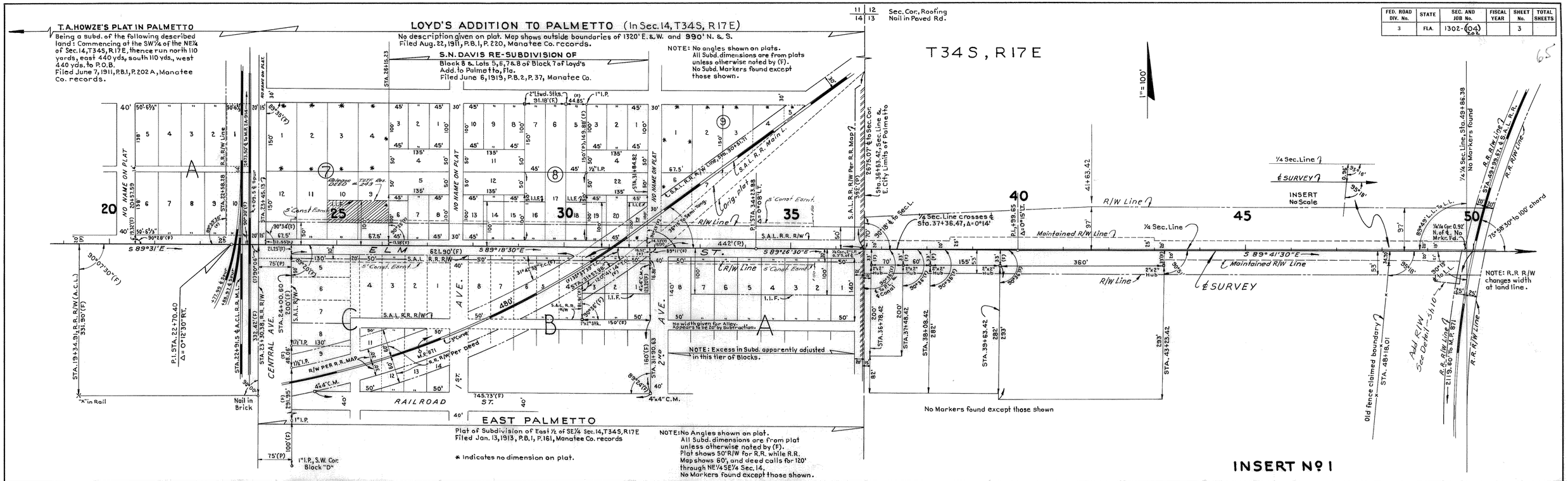

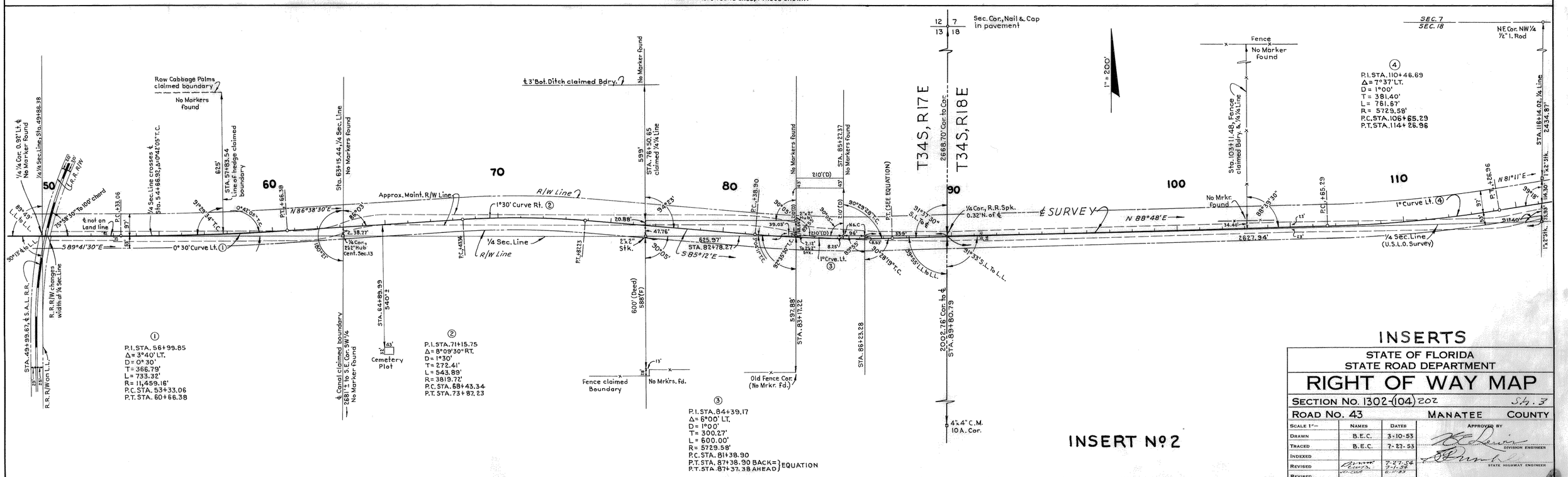

INSERTS

STATE OF FLORIDA
STATE ROAD DEPARTMENT

RIGHT OF WAY MAP

SECTION No. 1302-(104) 202 SH. 3

ROAD No. 43 MANATEE COUNTY

SCALE 1" =	NAMES	DATES	APPROVED BY
DRAWN	B.E.C.	3-10-53	DIVISION ENGINEER
TRACED	B.E.C.	7-27-53	STATE HIGHWAY ENGINEER
INDEXED			
REVISED		7-27-54	
REVISED		9-1-54	
REVISED		6-7-55	
CHECKED:	B.E.C.	7-27-53	

INDEXED

R. COGHILL, JACKSONVILLE

FED. ROAD DIV. No.	STATE	SEC. AND JOB No.	FISCAL YEAR	SHEET No.	TOTAL SHEETS
3	FLA.	1302-(104)		4	

66

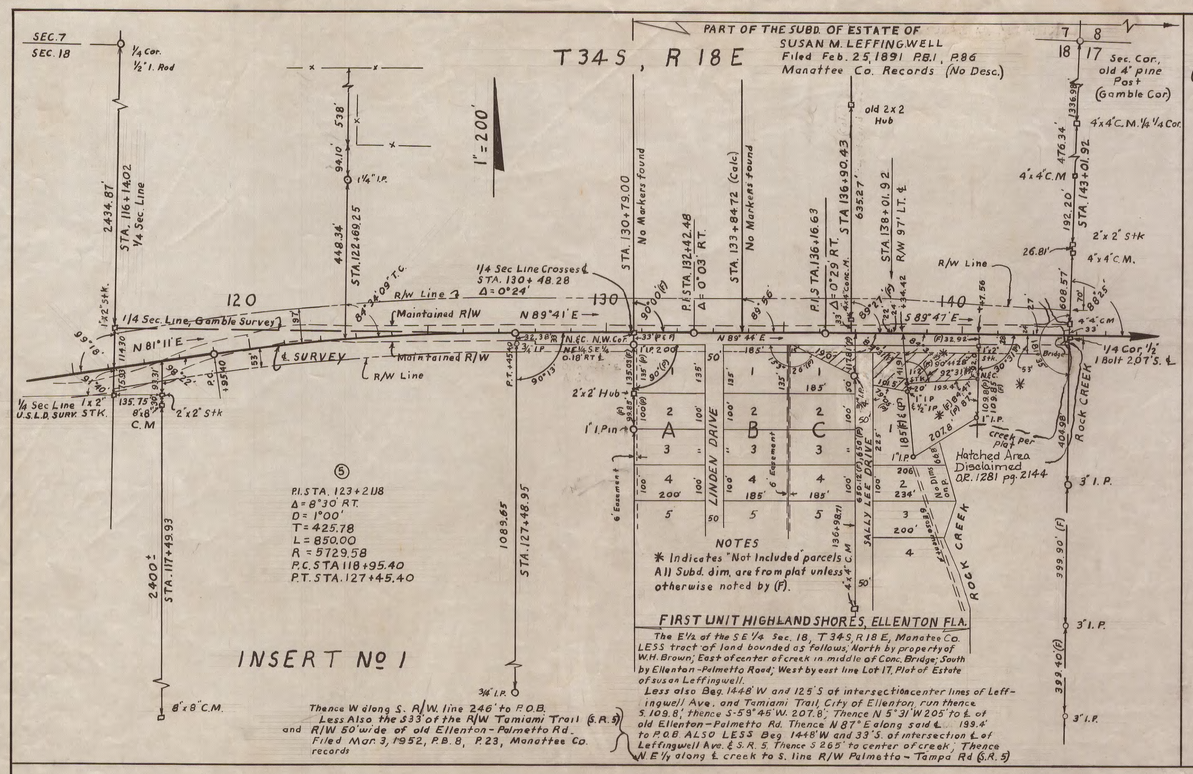

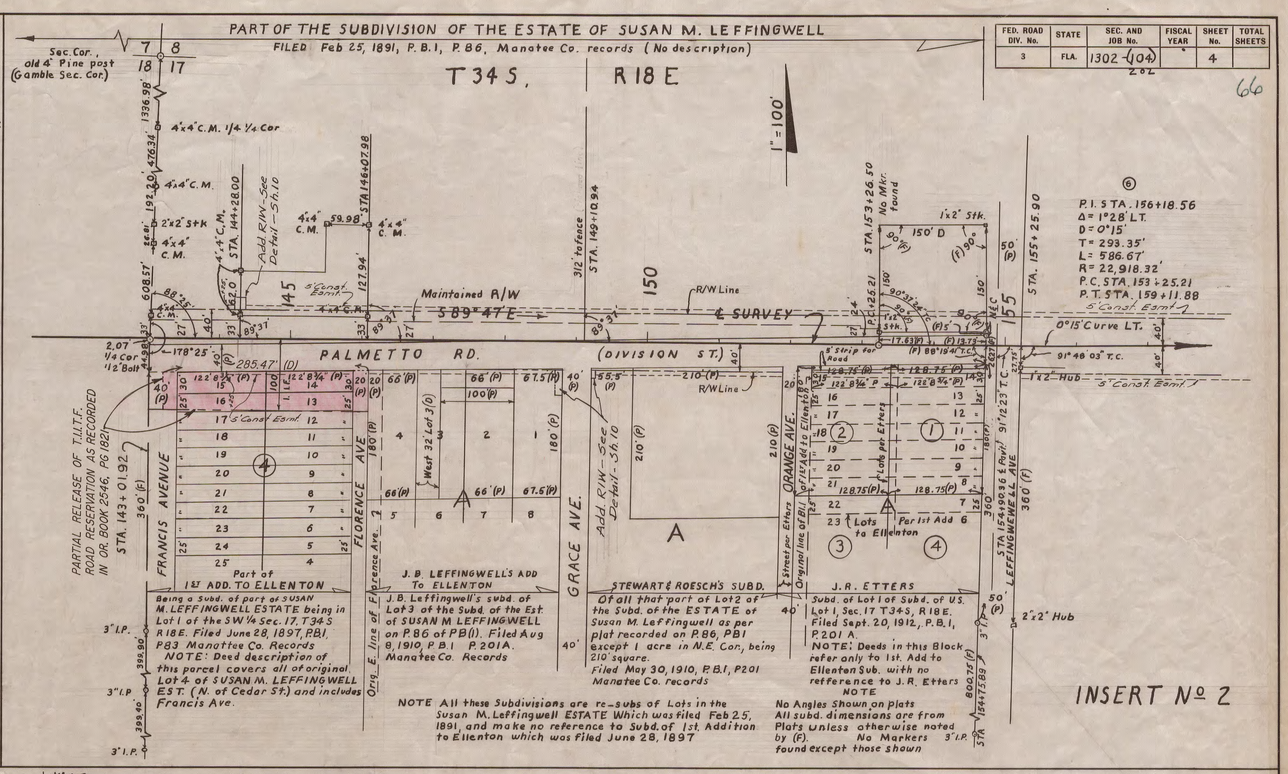

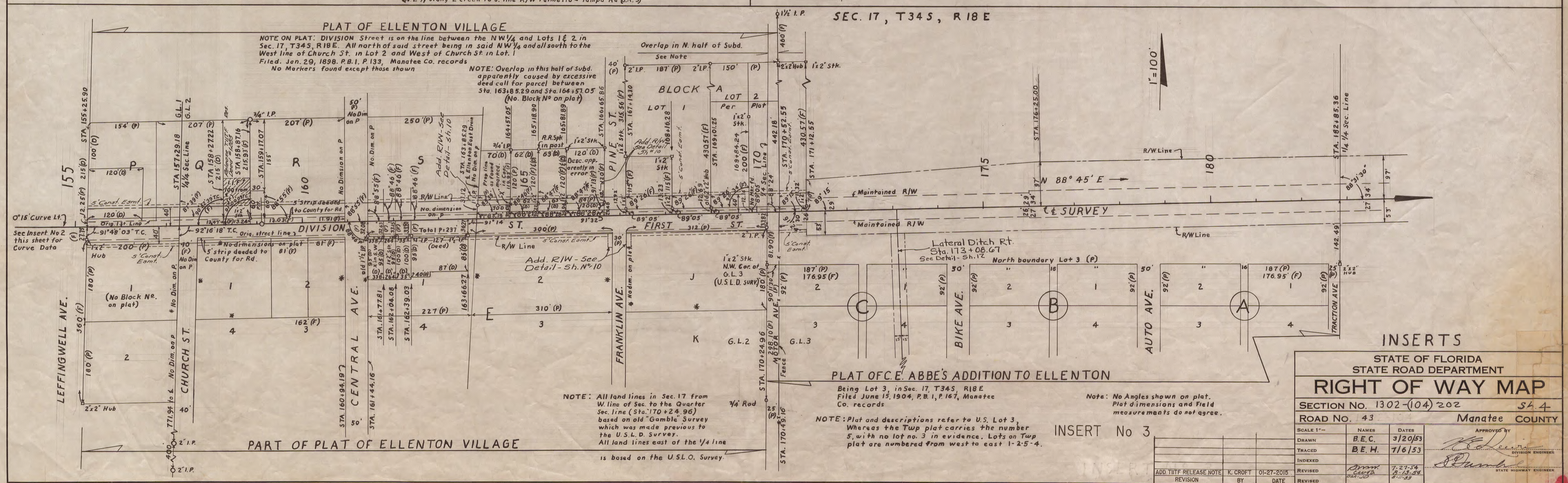

INSERTS

STATE OF FLORIDA
STATE ROAD DEPARTMENT

RIGHT OF WAY MAP

SECTION No. 1302-(104)-202 SH. 4

ROAD No. 43 Manatee COUNTY

SCALE 1" =	NAMES	DATES	APPROVED BY
DRAWN	B.E.C.	3/20/53	DIVISION ENGINEER
TRACED	B.E.H.	7/6/53	
INDEXED			
REVISED		7-27-54 8-13-54 4-11-55	STATE HIGHWAY ENGINEER
REVISED			
CHECKED:	B.E.C.	7-10-53	

REVISION	BY	DATE
ADD TIITF RELEASE NOTE	K. CROFT	01-27-2015

INDEXED

FED. ROAD DIV. No.	STATE	SEC. AND JOB No.	FISCAL YEAR	SHEET No.	TOTAL SHEETS
3	FLA.	1302-(104) 202		5	

67

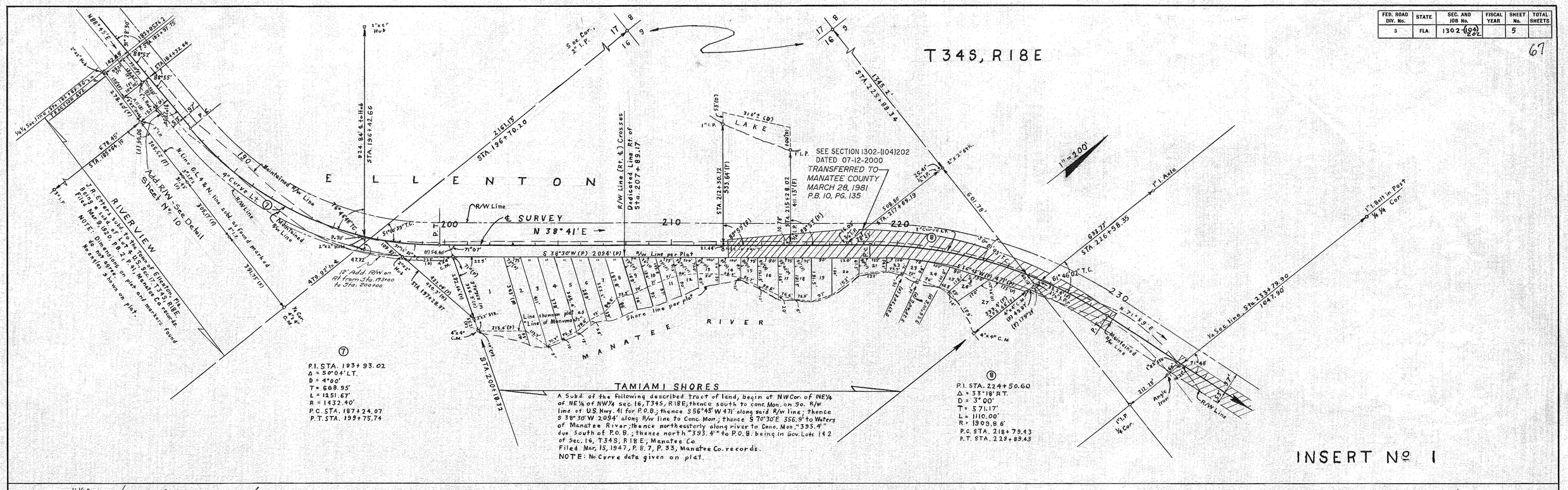

INSERT Nº 1

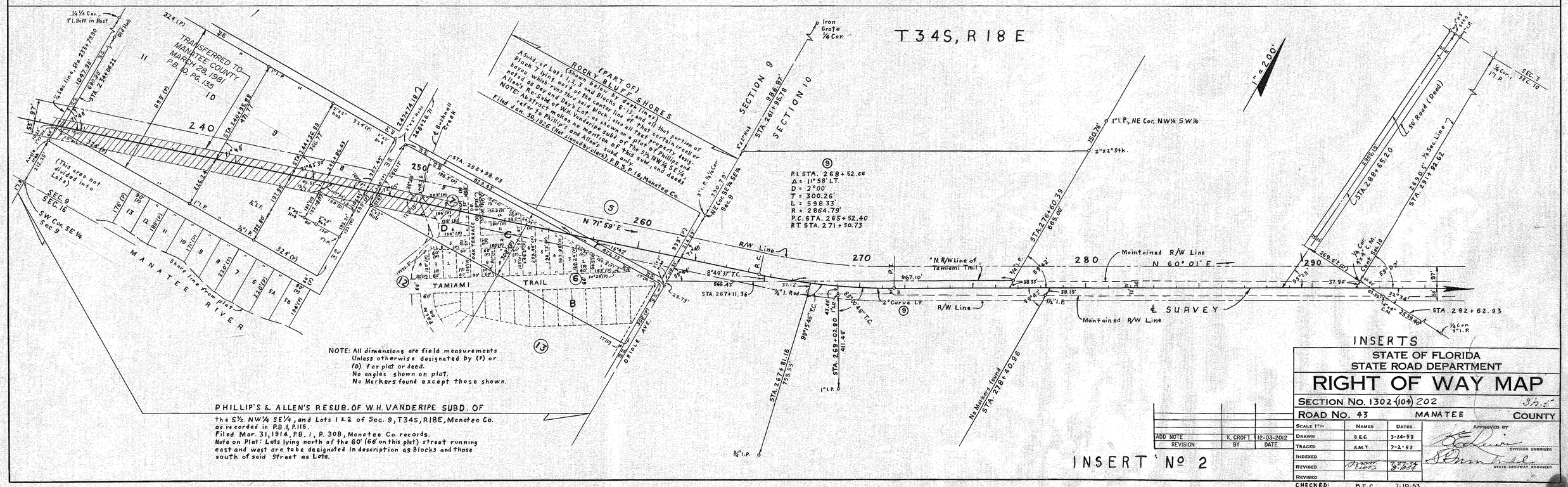

ADD NOTE	K. CROFT	12-03-2012
REVISION	BY	DATE

INSERT Nº 2

INSERTS

STATE OF FLORIDA
STATE ROAD DEPARTMENT

RIGHT OF WAY MAP

SECTION No. 1302-(104) 202 Sh. 5

ROAD No. 43 MANATEE COUNTY

SCALE 1" =	NAMES	DATES
DRAWN	B.E.C.	3-24-53
TRACED	A.M.T.	7-2-53
INDEXED		
REVISED		
REVISED		
CHECKED:	B.E.C.	7-10-53

APPROVED BY

DIVISION ENGINEER

STATE HIGHWAY ENGINEER

A. R. COGWELL, JACKSONVILLE

FED. ROAD DIV. No.	STATE	SEC. AND JOB No.	FISCAL YEAR	SHEET No.	TOTAL SHEETS
3	FLA.	1302-(104) 202		6	

68

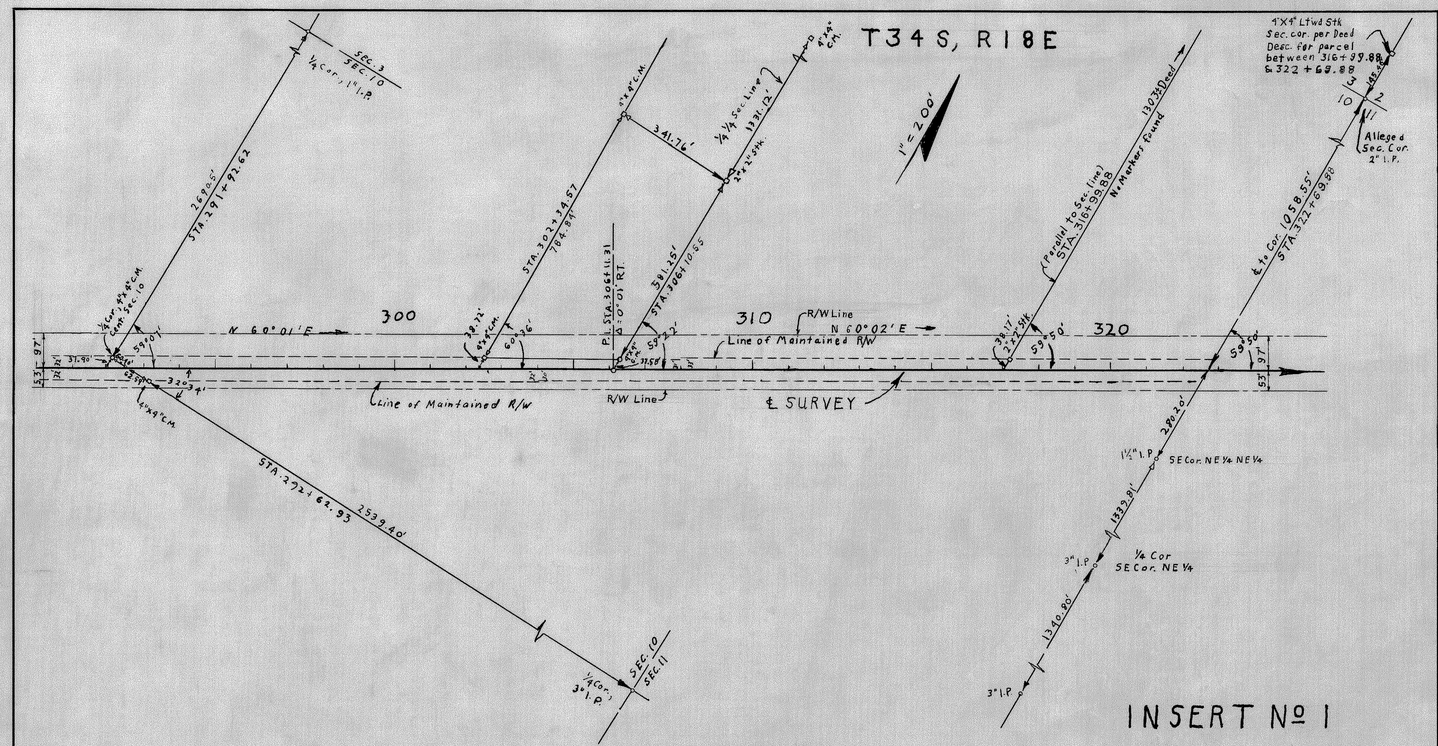

INSERT Nº 1

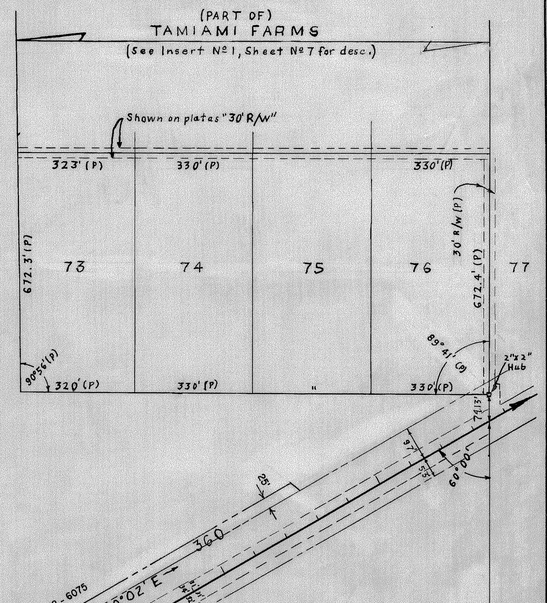

INSERT Nº 3

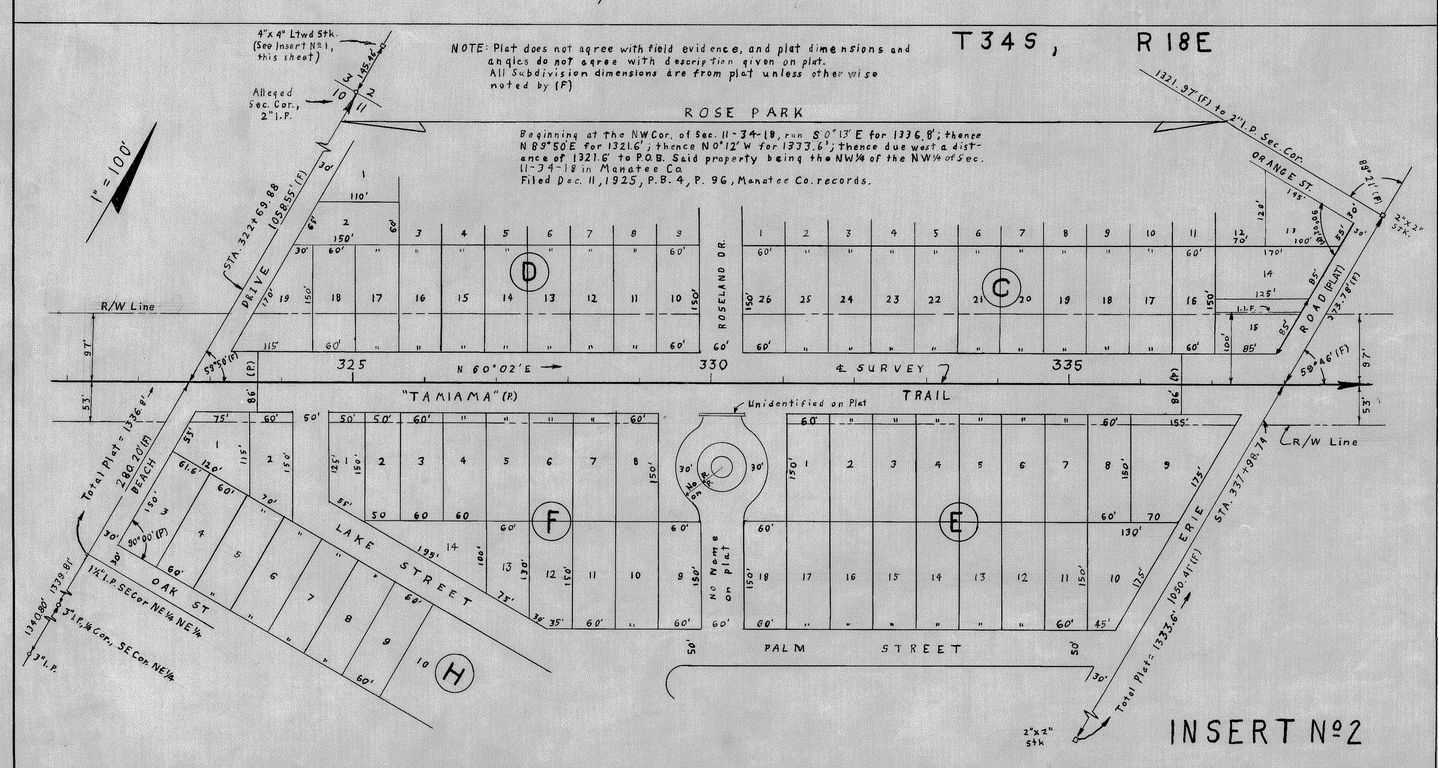

INSERT Nº 2

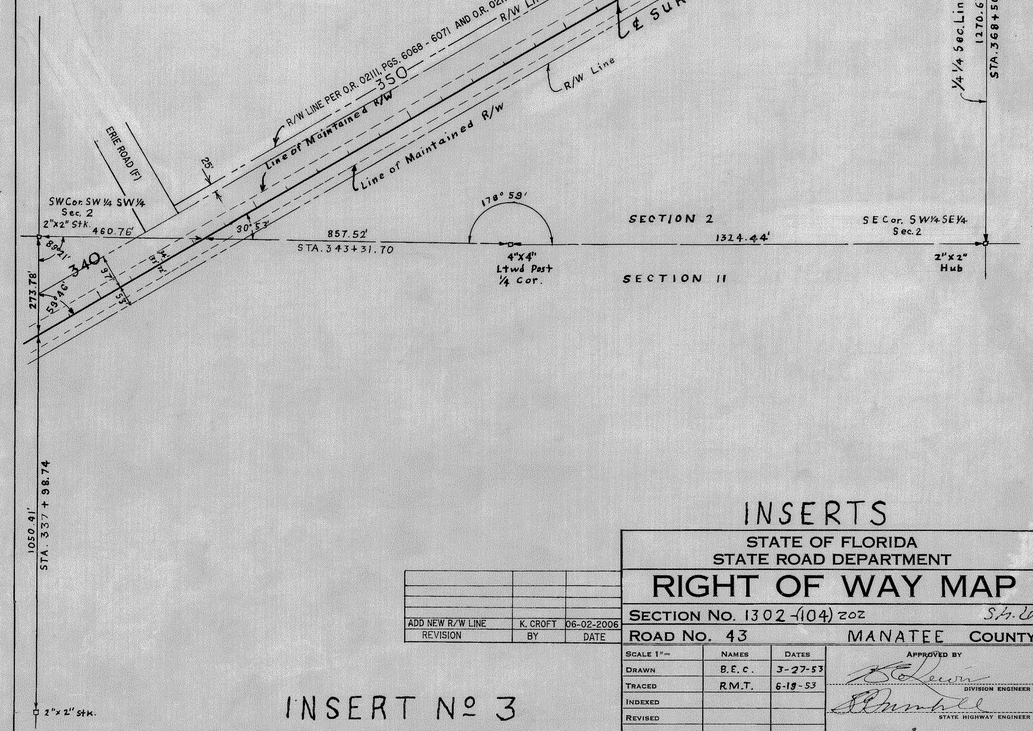

INSERTS

STATE OF FLORIDA
STATE ROAD DEPARTMENT

RIGHT OF WAY MAP

SECTION No. 1302-(104) 202 S.A.D.

ROAD No. 43 MANATEE COUNTY

ADD NEW R/W LINE	K. CROFT	06-02-2006
REVISION	BY	DATE

SCALE 1" =	NAMES	DATES	APPROVED BY
DRAWN	B.E.C.	3-27-53	DIVISION ENGINEER
TRACED	R.M.T.	6-19-53	STATE HIGHWAY ENGINEER
INDEXED			
REVISED			
REVISED			

CHECKED: B.E.C. 7-9-53

FED. ROAD DIV. No.	STATE	SEC. AND JOB No.	FISCAL YEAR	SHEET No.	TOTAL SHEETS
3	FLA.	1302-(104) 202		7	

69

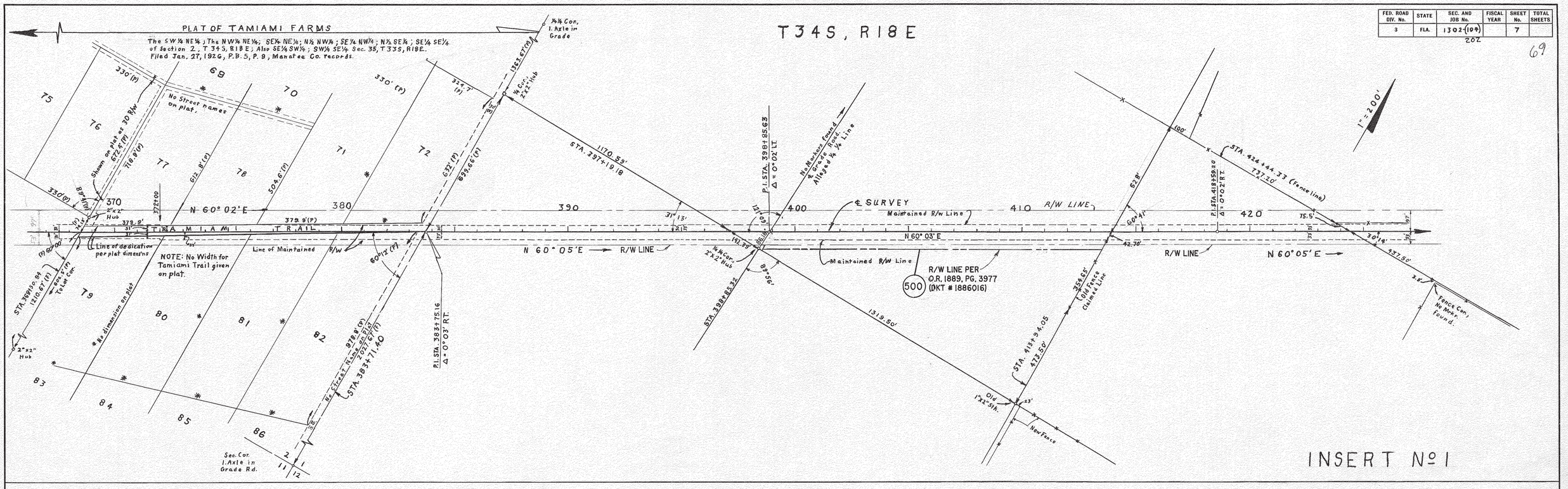

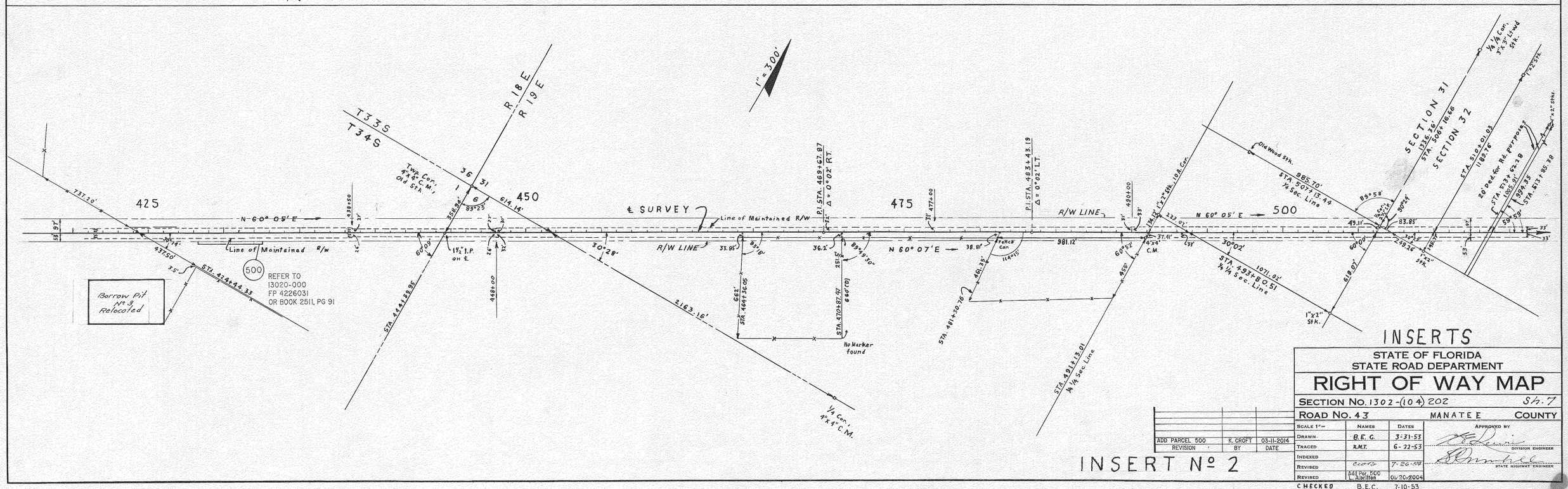

INSERT Nº 1

INSERTS

ADD PARCEL 500	K. CROFT	03-11-2014
REVISION	BY	DATE

STATE OF FLORIDA
STATE ROAD DEPARTMENT

RIGHT OF WAY MAP

SECTION No. 1302-(104) 202 Sh. 7

ROAD No. 43 MANATEE COUNTY

	NAMES	DATES	APPROVED BY
SCALE 1"=			
DRAWN	B.E.C.	3-31-53	DIVISION ENGINEER
TRACED	R.M.T.	6-22-53	
INDEXED			
REVISED	Croft	7-26-53	STATE HIGHWAY ENGINEER
REVISED	Add Par. 500 L. Hamilton	01/20/2004	
CHECKED	B.E.C.	7-10-53	

HWELL, JACKSONVILLE

FED. ROAD DIV. No.	STATE	SEC. AND JOB No.	FISCAL YEAR	SHEET No.	TOTAL SHEETS
3	FLA.	1302-(104)-202		8	

70

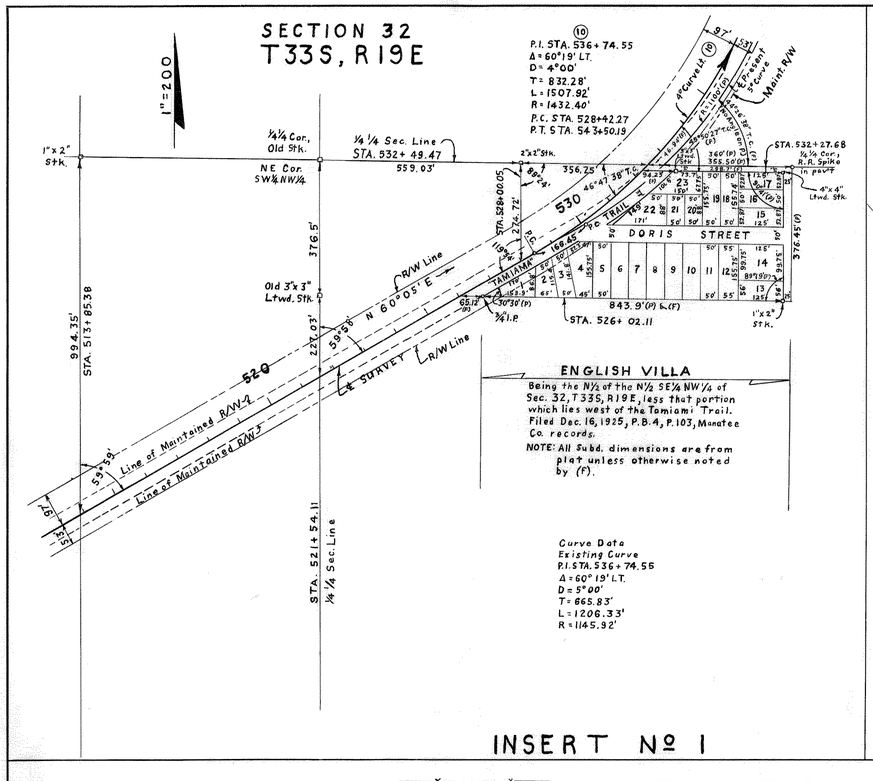

INSERT Nº 1

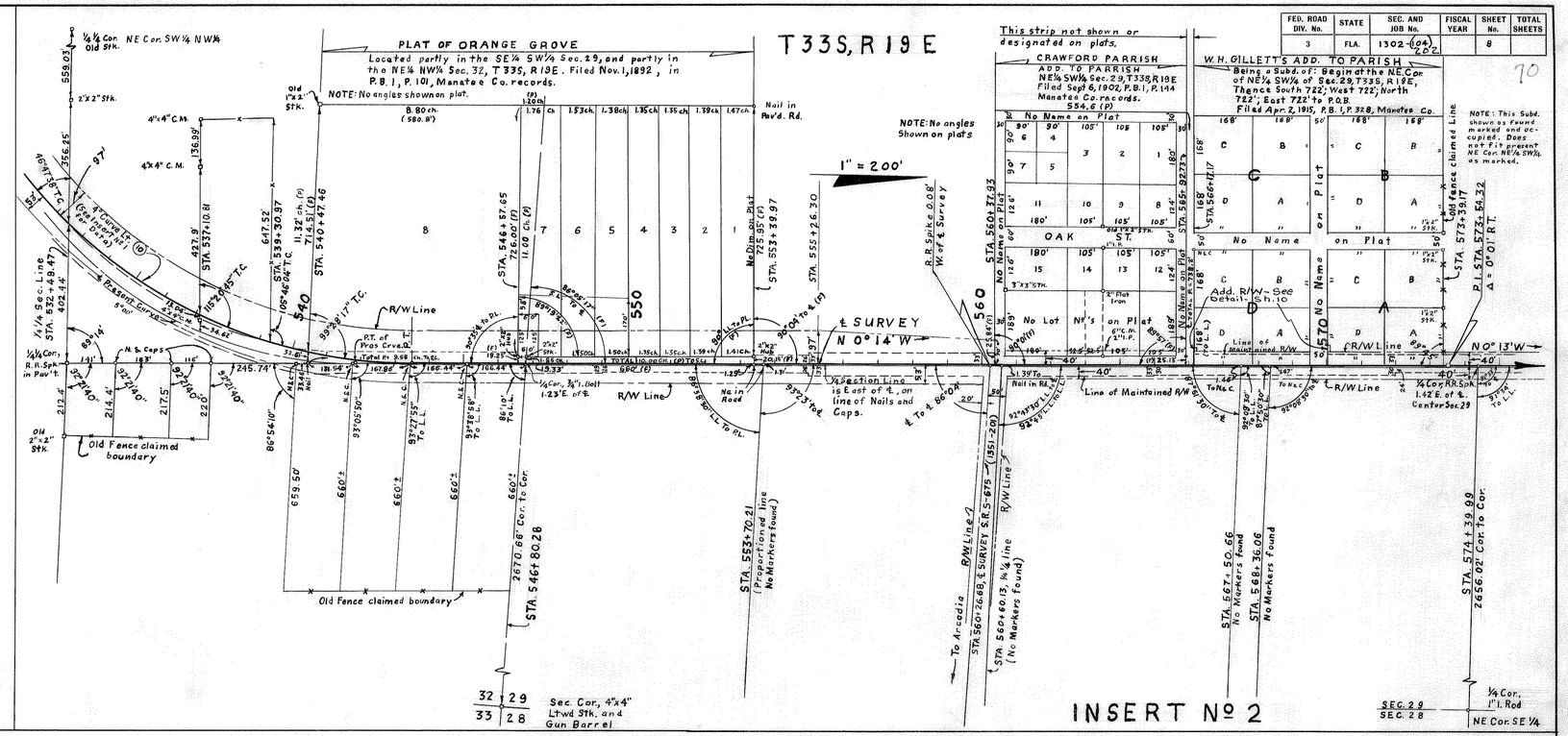

INSERT Nº 2

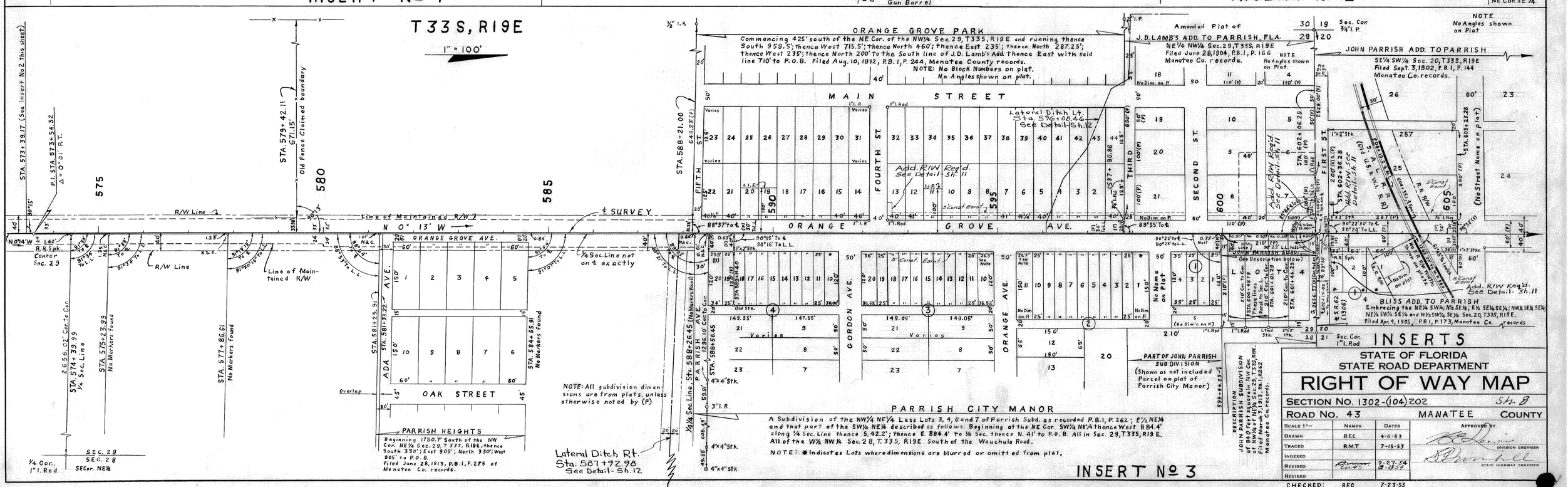

INSERT Nº 3

INSERTS

STATE OF FLORIDA
STATE ROAD DEPARTMENT

RIGHT OF WAY MAP

SECTION No. 1302-(104)-202 Sh. 8

ROAD No. 43 MANATEE COUNTY

SCALE 1"=	NAMES	DATES	APPROVED BY
DRAWN	B.E.C.	4-6-53	DIVISION ENGINEER
TRACED	R.M.T.	7-15-53	
INDEXED			
REVISED		7-27-54	STATE HIGHWAY ENGINEER
REVISED			
CHECKED:	B.E.C.	7-23-53	

COGWELL, JACKSONVILLE

FED. ROAD DIV. No.	STATE	SEC. AND JOB No.	FISCAL YEAR	SHEET No.	TOTAL SHEETS
3	FLA.	1302-202		9	

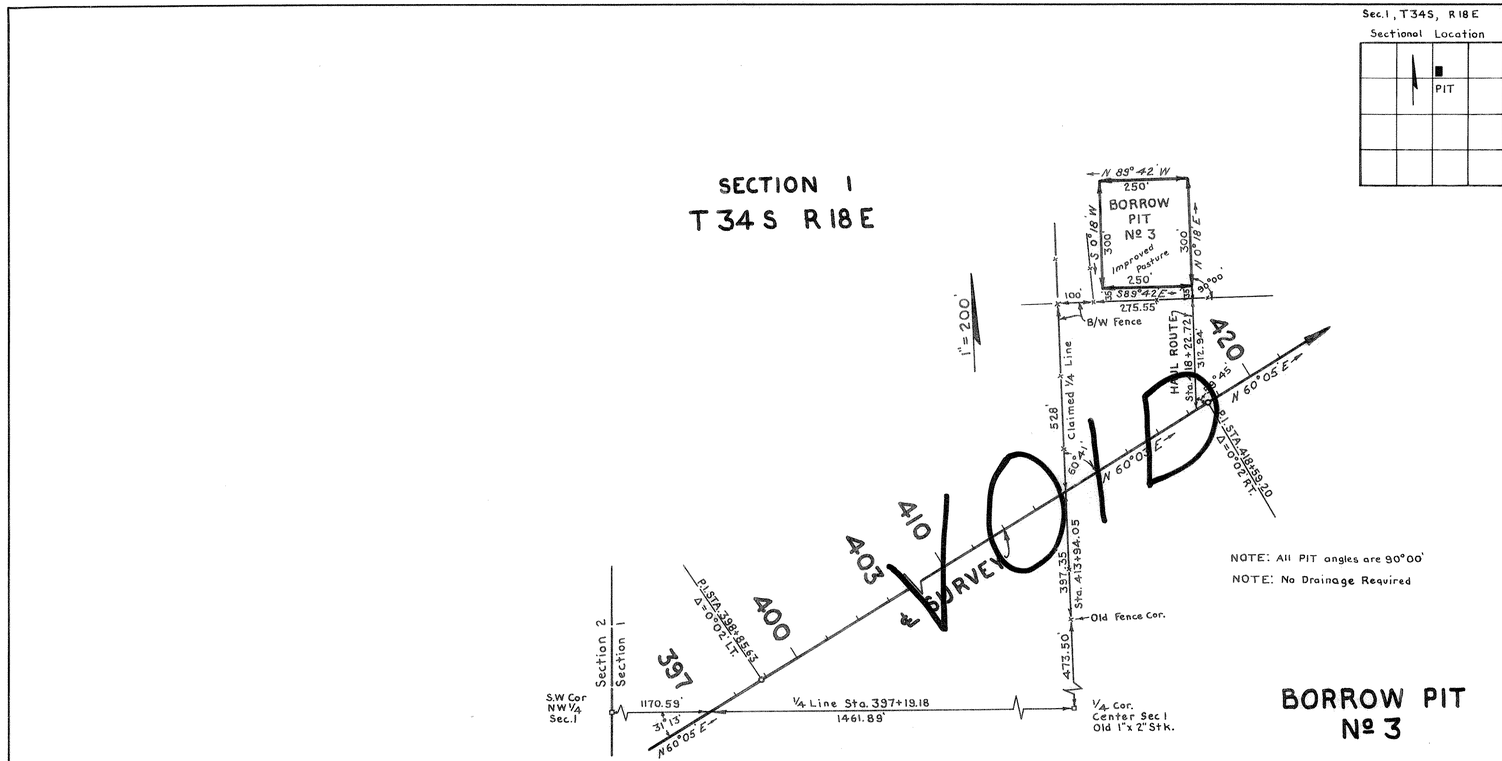

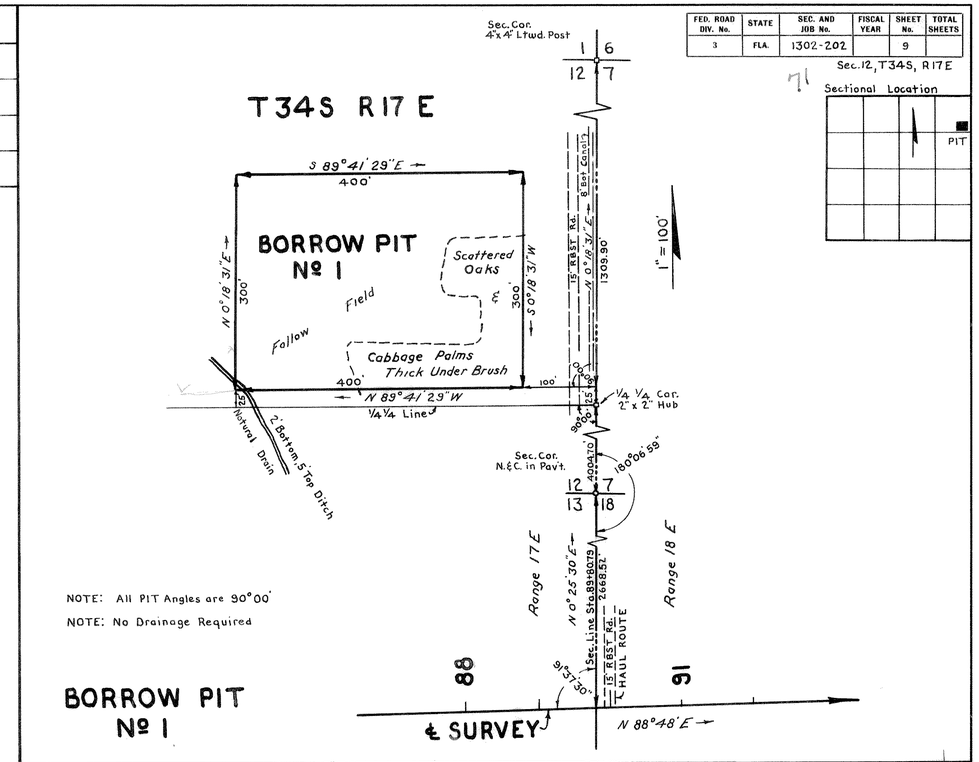

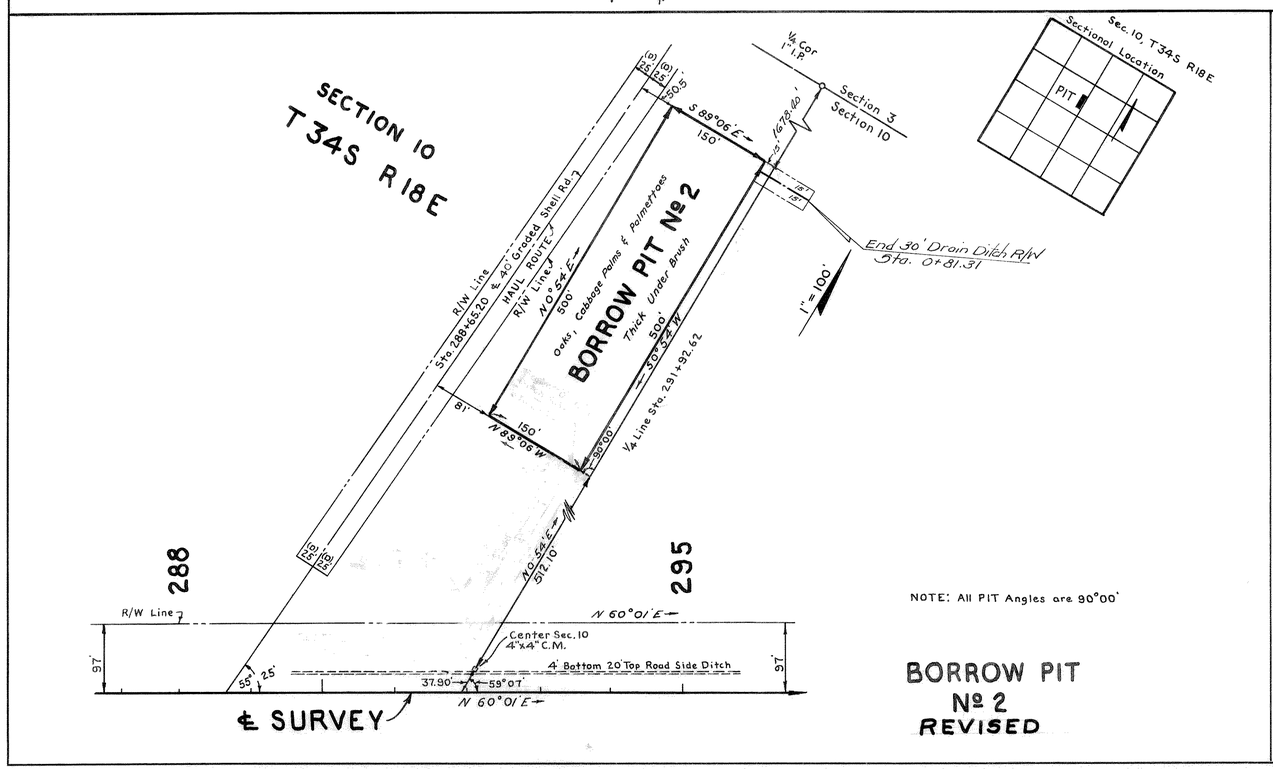

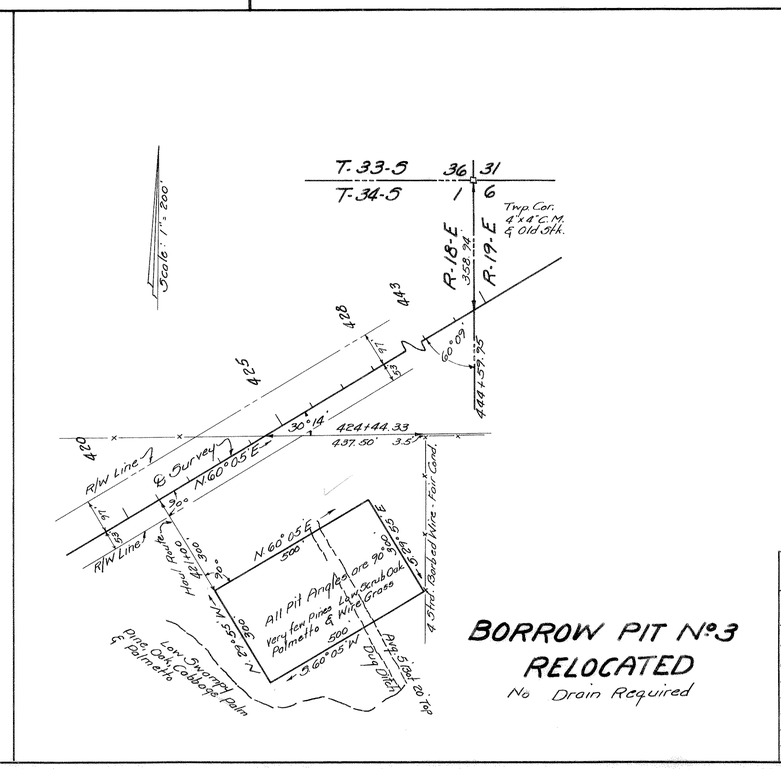

BORROW PITS

Plotted from Loose Leaf Notes Feb. 1954

STATE OF FLORIDA
STATE ROAD DEPARTMENT

RIGHT OF WAY MAP

SECTION No. 1302-202 Sh. 9

ROAD No. 43 Manatee COUNTY

SCALE 1" =	NAMES	DATES	APPROVED BY
DRAWN	B.E.H.	2-15-54	DIVISION ENGINEER
TRACED	B.E.H	2-16-54	
INDEXED			STATE HIGHWAY ENGINEER
REVISED		7-26-54 / 5-13-56	
REVISED			

CHECKED: E.E.I. 2-18-54

INDEXED

R. CODRWELL, JACKSONVILLE

FED. ROAD DIV. No.	STATE	SEC. AND JOB No.	FISCAL YEAR	SHEET No.	TOTAL SHEETS
3	FLA.	1302-202		10	

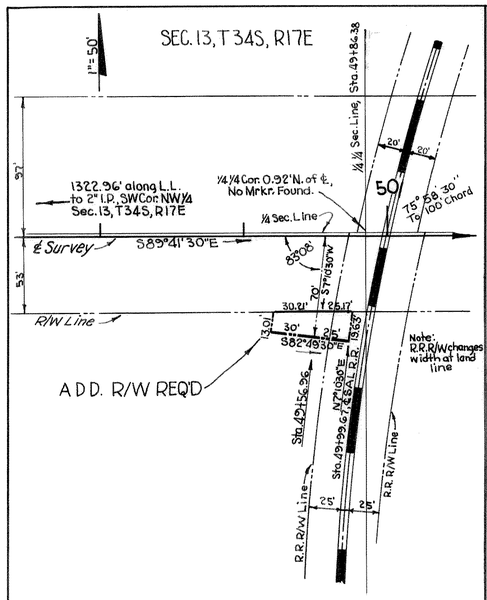

INSERT Nº1
RT. STA. 49+56.96

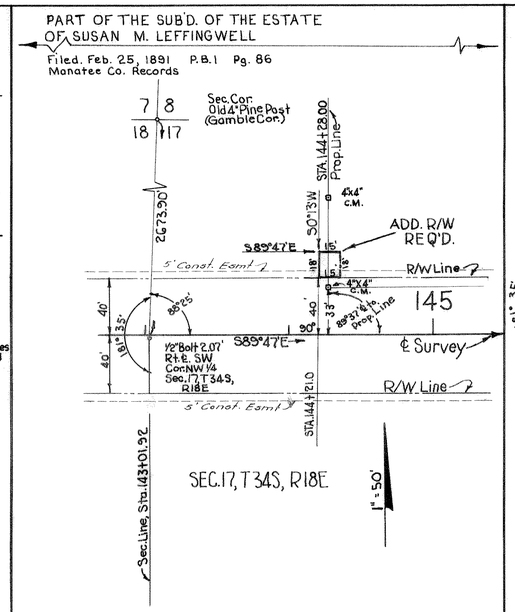

INSERT Nº2
LT. STA. 144+28.50

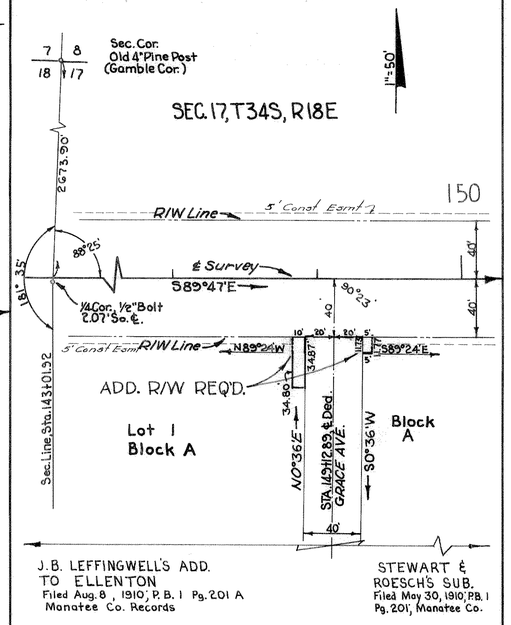

INSERT Nº3
RT. STA. 149+12.89

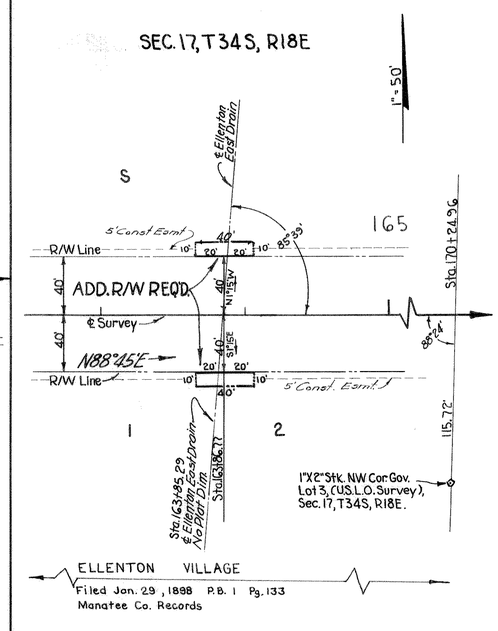

INSERT Nº4
LT. & RT. STA. 163+86.77

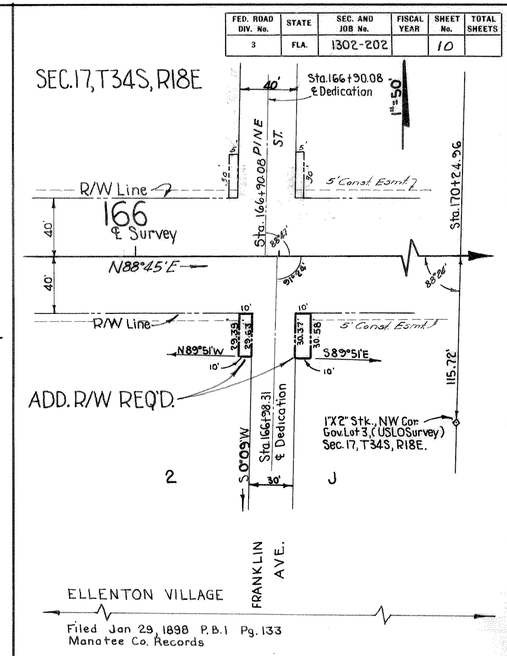

INSERT Nº5
LT. STA. 166+90.08 & RT. STA. 166+98.31

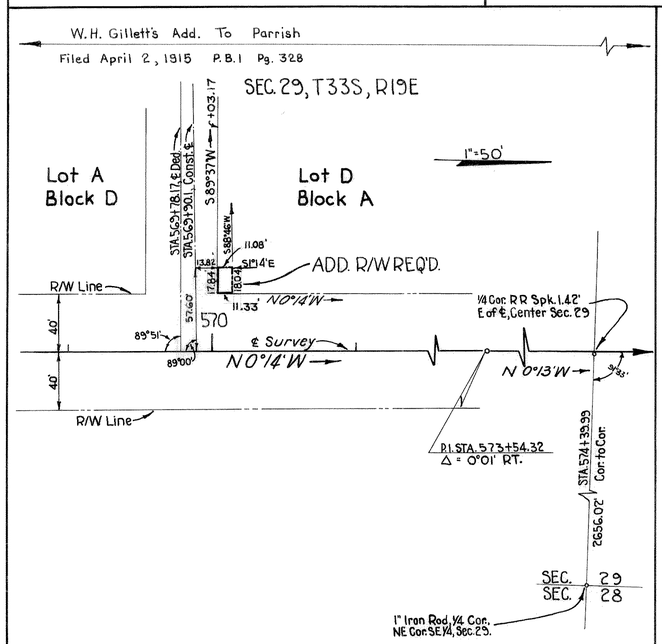

INSERT Nº6
LT. STA. 570+03.17

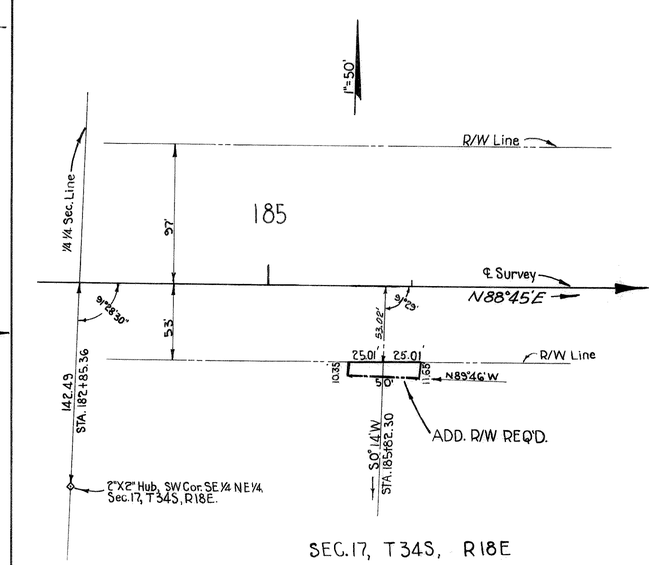

INSERT Nº7
RT. STA. 185+82.30

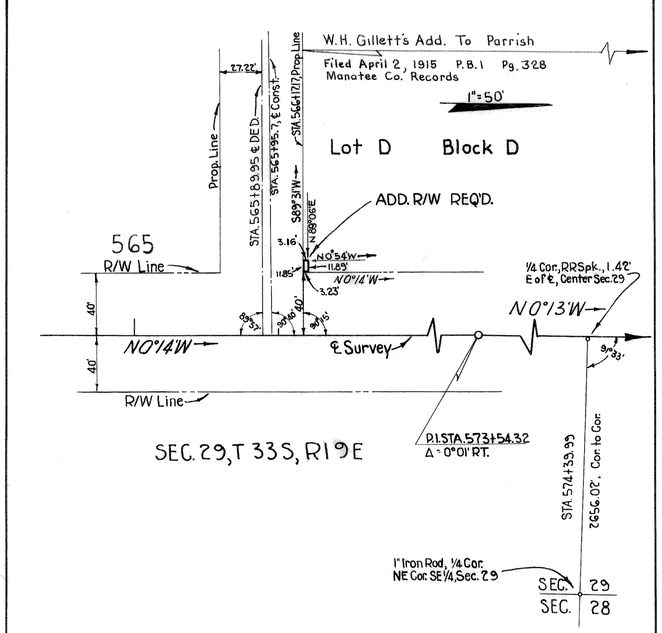

INSERT Nº8
LT. STA. 566+17.17

ADD. R/W INSERTS

STATE OF FLORIDA
STATE ROAD DEPARTMENT

RIGHT OF WAY MAP

SECTION No. 1302-202 Sh. 10

ROAD No. 43 MANATEE COUNTY

SCALE 1" =	NAMES	DATES	APPROVED BY
DRAWN	V. C.	6-23-54	DIVISION ENGINEER
TRACED	V. C.	6-27-54	
INDEXED			STATE HIGHWAY ENGINEER
REVISED			
REVISED			

CHECKED: B.E.H. 7-12-54

FED. ROAD DIV. No.	STATE	SEC. AND JOB No.	FISCAL YEAR	SHEET No.	TOTAL SHEETS
3	FLA.	1302-202		11	

89

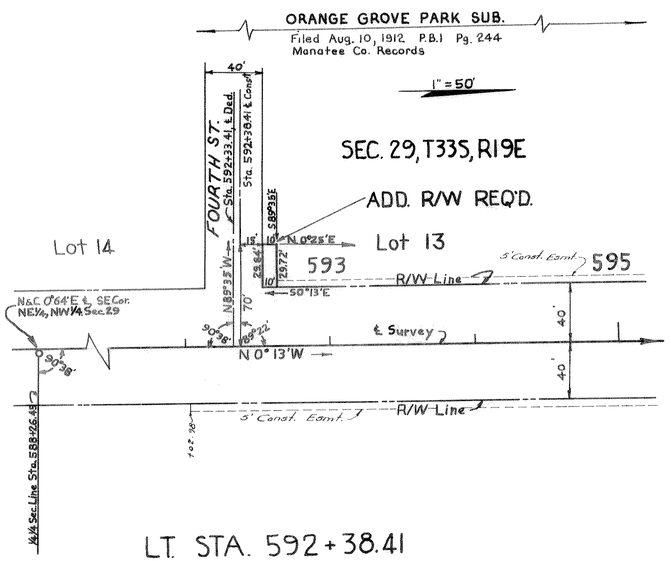

LT. STA. 592+38.41

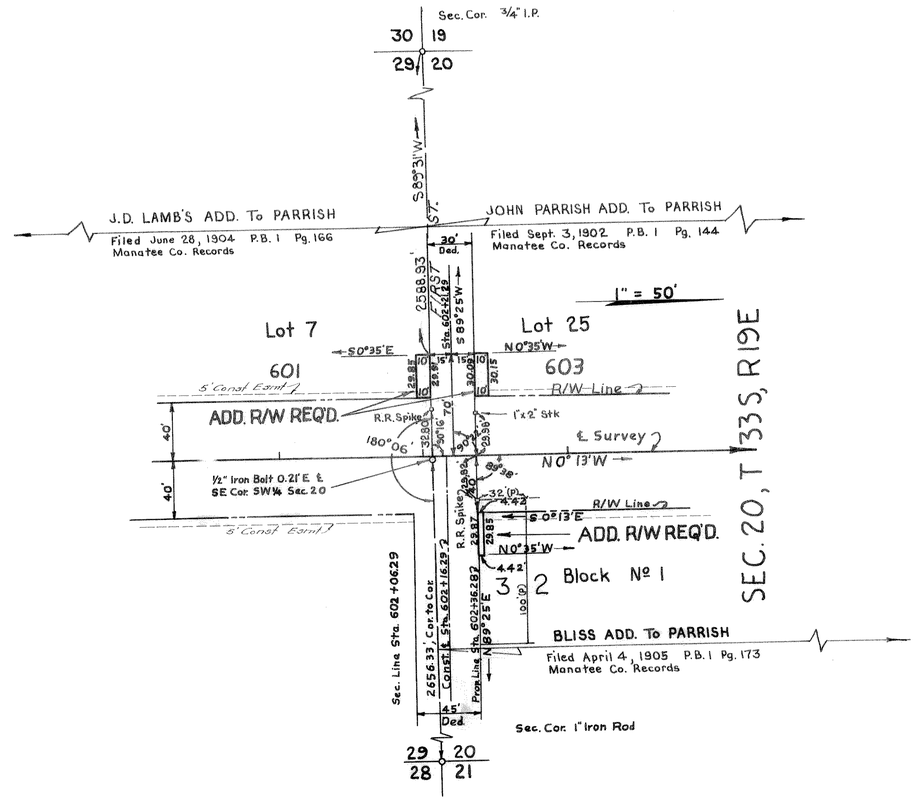

LT. STA. 602+21.29 & RT. STA. 602+36.28

ADDITIONAL RIGHT OF WAY

STATE OF FLORIDA
STATE ROAD DEPARTMENT

RIGHT OF WAY MAP

SECTION No. 1302-202 Sh. 11

ROAD No. 43 MANATEE COUNTY

SCALE 1"=	NAMES	DATES	APPROVED BY
DRAWN	V.C.	6-27-54	DIVISION ENGINEER
TRACED	H.B.W.	7-2-54	STATE HIGHWAY ENGINEER
INDEXED			
REVISED		8-18-54	
REVISED			

CHECKED: B.E.H. 7-12-54

FED. ROAD DIV. No.	STATE	SEC. AND JOB No.	FISCAL YEAR	SHEET No.	TOTAL SHEETS
3	FLA.	1302-202		12	

90

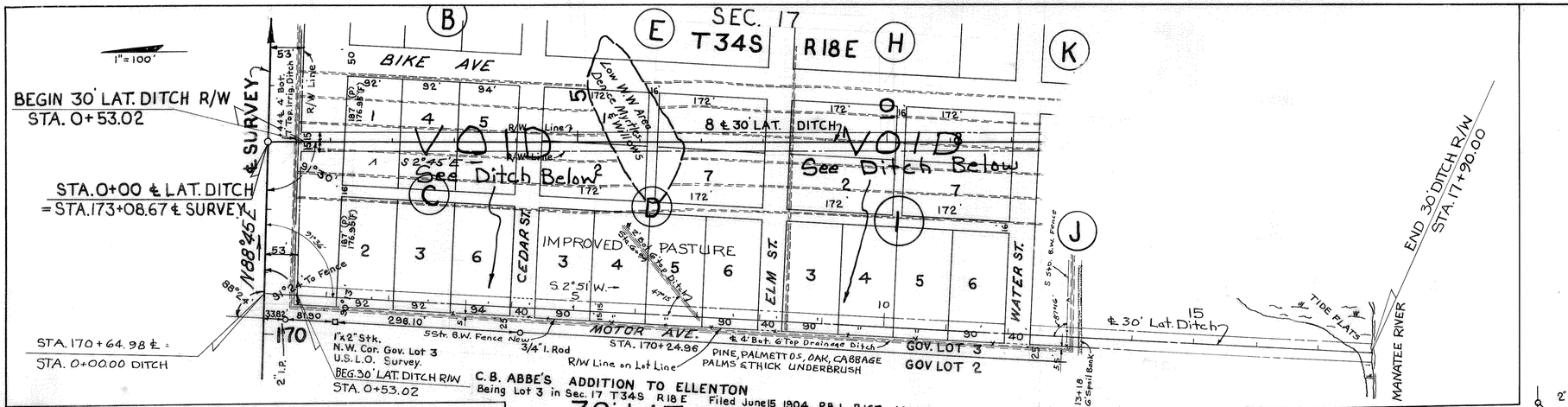

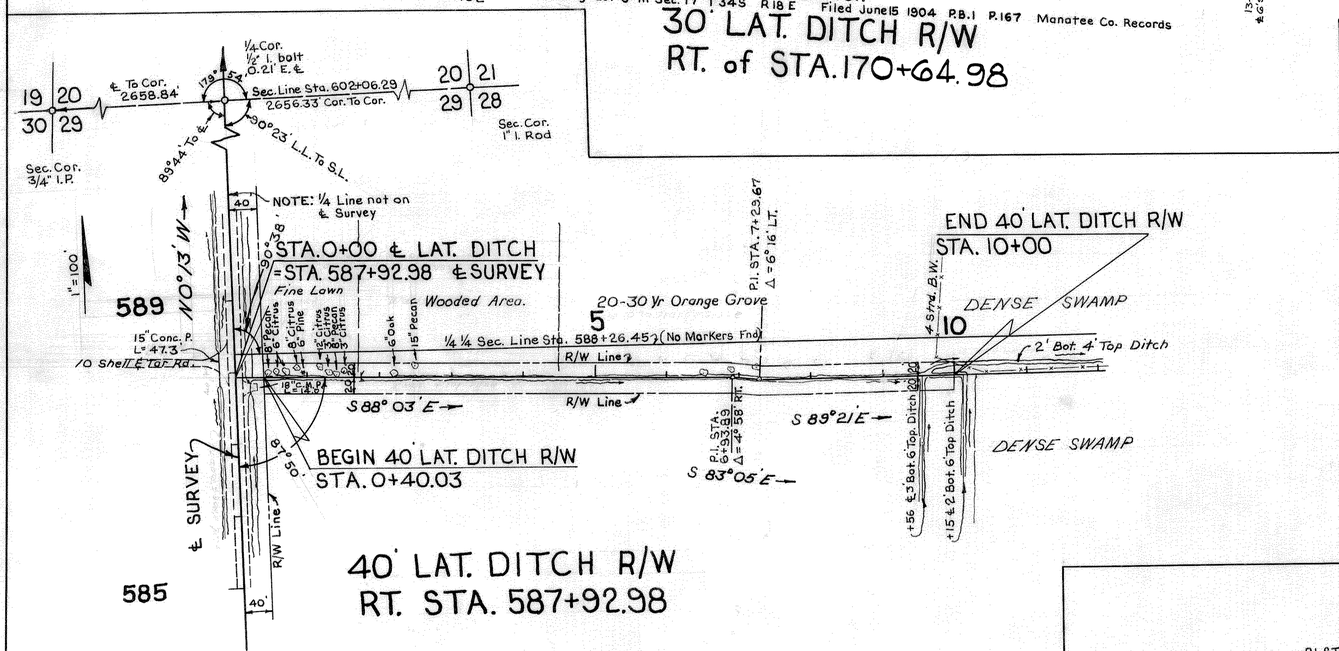

40' LAT. DITCH R/W
RT. STA. 587+92.98

SECTION 29
T33S R19E

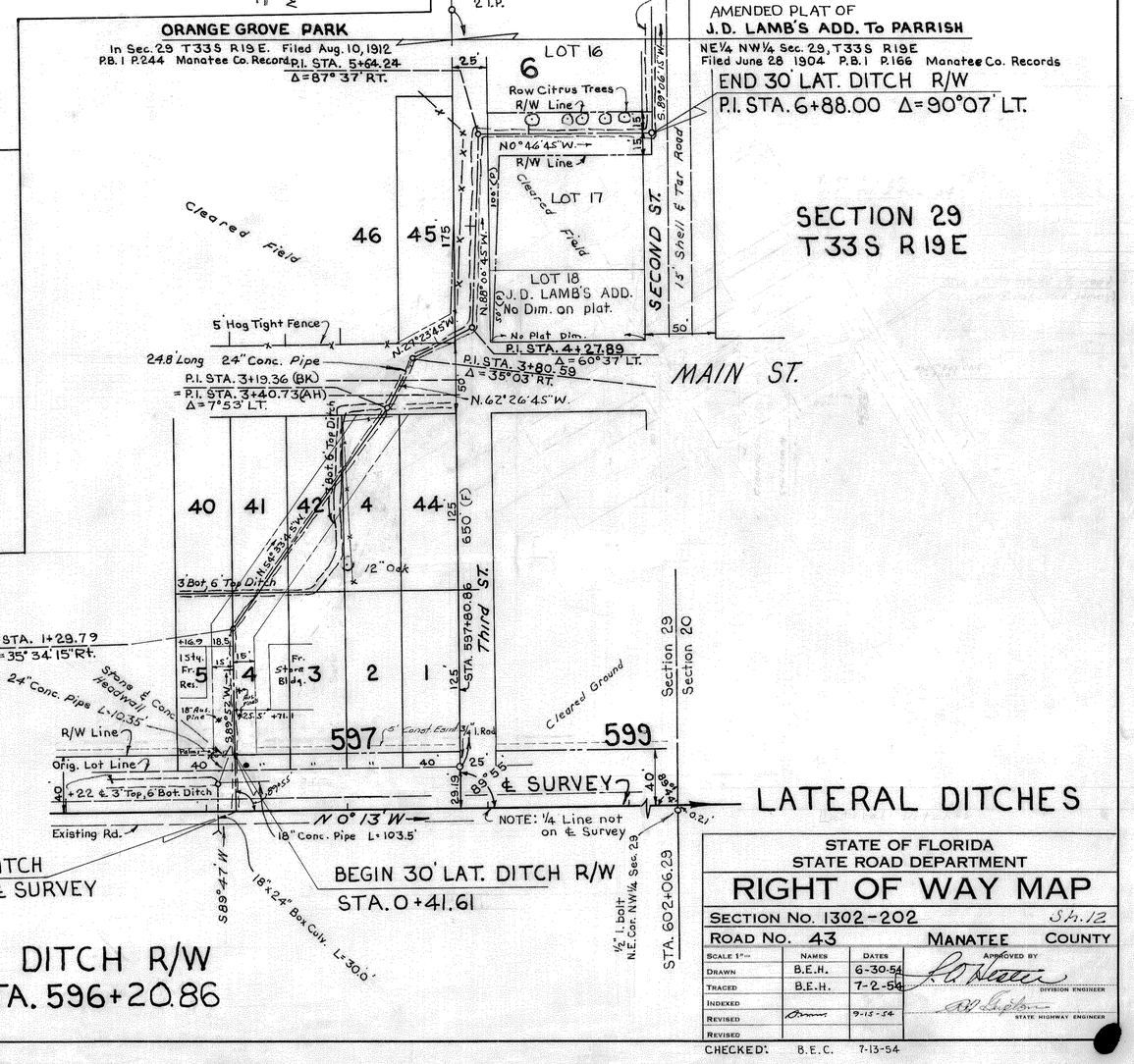

30' LAT. DITCH R/W
LT. of STA. 596+20.86

STATE OF FLORIDA
STATE ROAD DEPARTMENT

RIGHT OF WAY MAP

SECTION No. 1302-202 Sh. 12

ROAD No. 43 MANATEE COUNTY

SCALE 1"=	NAMES	DATES	APPROVED BY
DRAWN	B.E.H.	6-30-54	DIVISION ENGINEER
TRACED	B.E.H.	7-2-54	
INDEXED			
REVISED		9-15-54	STATE HIGHWAY ENGINEER
REVISED			

CHECKED: B.E.C. 7-13-54