FED. ROAD DIV. No.	STATE	SEC. AND JOB No.	FISCAL YEAR.	SHEET No.	TOTAL SHEETS
3	FLA.	0660-150	57	1	5

SKETCH SHOWING SOLAR OBSERV. DATA

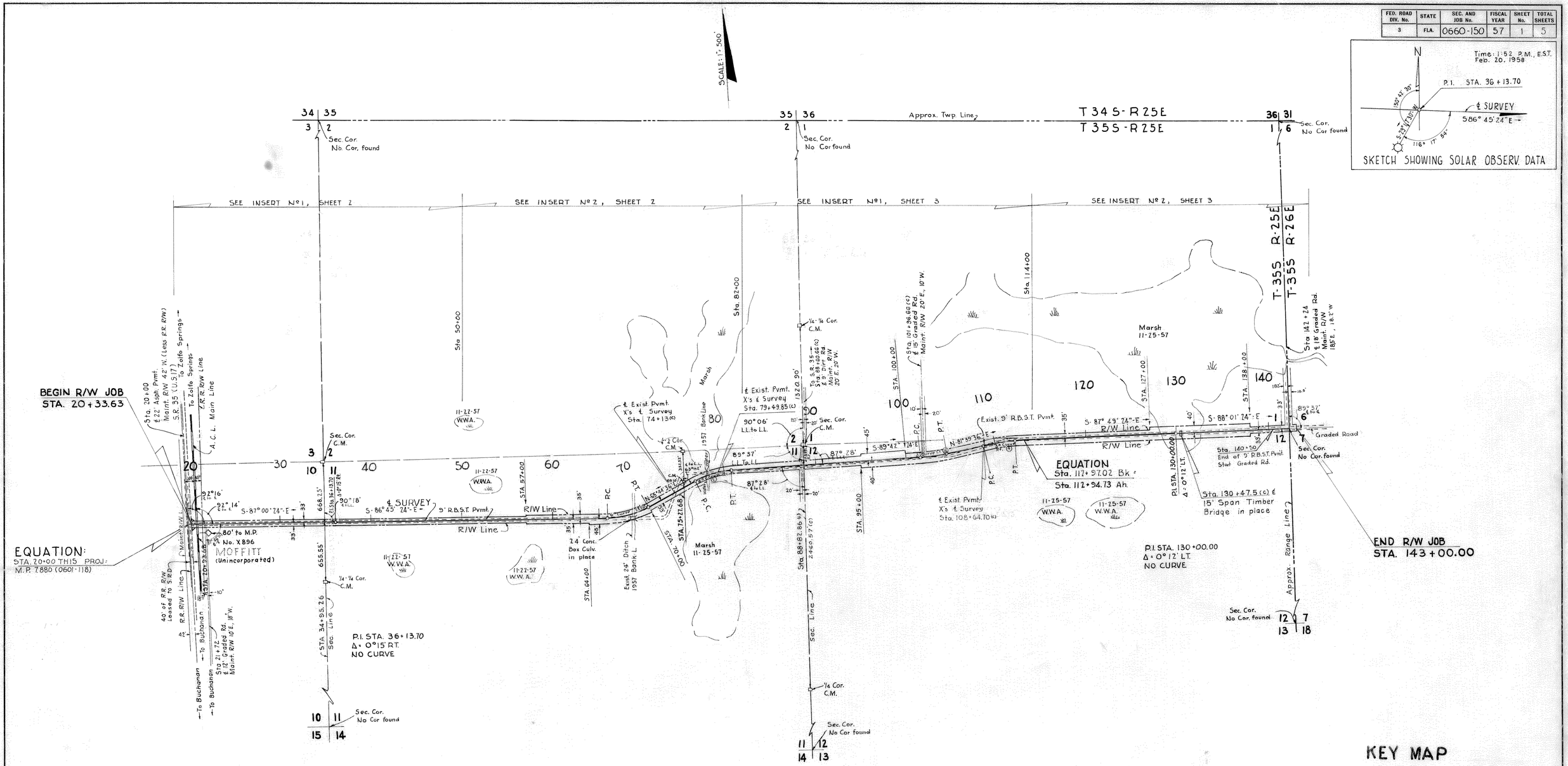

KEY MAP

UTILITY OWNERS

Telephone poles & lines owned by Intercounty Telephone & Telegraph Co, Fort Myers, Fla.
Power poles & lines owned by R.E.A. Co-op.

NOTE:
(c) indicates office calculated data.

Bearings are true being based on a solar observation on this job.

CURVE Nº ①	CURVE Nº ②	CURVE Nº ③	CURVE Nº ④
P.I. STA. 68 + 50.00	P.I. STA. 78 + 84.78	P.I. STA. 103 + 05.62	P.I. STA. 110 + 40.35
Δ = 27° 30' L.T.	Δ = 24° 33' RT.	Δ = 8° 38' L.T.	Δ = 10° 31' RT.
D = 6° 00'	D = 6° 00'	D = 3° 00'	D = 3° 00'
T = 233.67'	T = 207.77'	T = 144.16'	T = 175.77'
L = 458.33'	L = 409.17'	L = 287.78	L = 350.56'
R = 954.93'	R = 954.93'	R = 1909.86'	R = 1909.86'
P.C. STA. 66 + 16.33	P.C. STA. 76 + 77.01	P.C. STA. 101 + 61.46	P.C. STA. 108 + 64.58
P.T. STA. 70 + 74.66	P.T. STA. 80 + 86.18	P.T. STA. 104 + 49.24	P.T. STA. 112 + 15.14

PULLARA, BOWEN & WATSON
ARCHITECTS — 2910 GRAND CENTRAL AVE — ENGINEERS
TAMPA FLORIDA
COMM. Nº 5728 William A. Watson

STATE OF FLORIDA
STATE ROAD DEPARTMENT

RIGHT OF WAY MAP

SECTION NO. 0660 - 150 S.H. 1

ROAD NO. S - 684 HARDEE COUNTY

SCALE 1" = 500'	NAMES	DATES	APPROVED BY
DRAWN	J.D. & E.C.	11-27-57	H. M. Johnson — DIVISION ENGINEER
TRACED	E.C.	12-3-57	Gordon Buchanan 6-3-58 for STATE HIGHWAY ENGINEER
INDEXED			
REVISED			
REVISED			

SUBMITTED J.D. 1-16-58

FED. ROAD DIV. No.	STATE	SEC. AND JOB No.	FISCAL YEAR	SHEET No.	TOTAL SHEETS
3	FLA.	0660-150	57	2	5

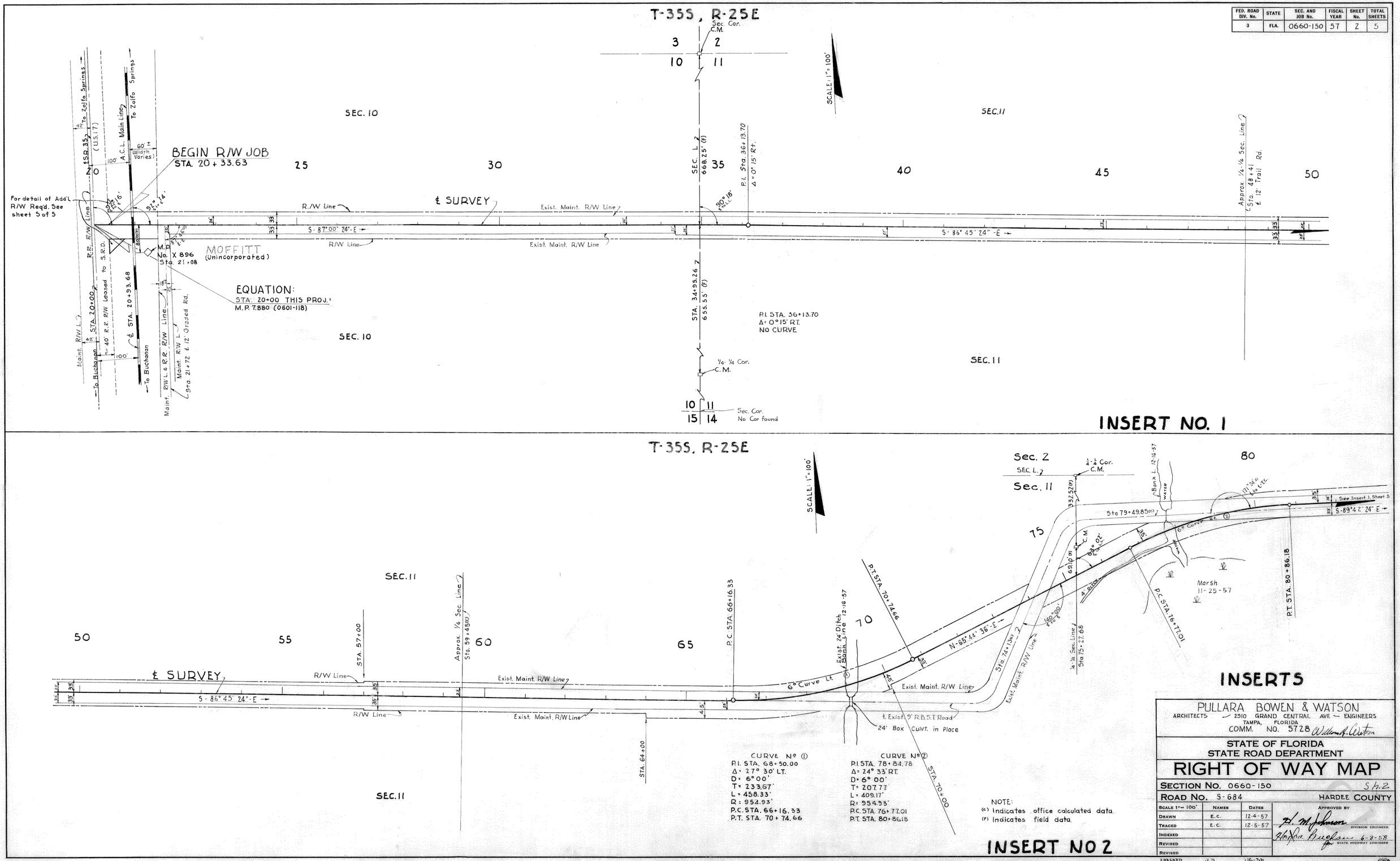

INSERT NO. 1

CURVE Nº ①
P.I. STA. 68+50.00
Δ = 27° 30' LT.
D = 6° 00'
T = 233.67'
L = 458.33'
R = 954.93'
P.C. STA. 66+16.33
P.T. STA. 70+74.66

CURVE Nº ②
P.I. STA. 78+84.78
Δ = 24° 33' RT.
D = 6° 00'
T = 207.77
L = 409.17'
R = 954.93'
P.C. STA. 76+77.01
P.T. STA. 80+86.18

NOTE:
(c) Indicates office calculated data.
(F) Indicates field data.

INSERT NO 2

INSERTS

PULLARA BOWEN & WATSON
ARCHITECTS — 2910 GRAND CENTRAL AVE — ENGINEERS
TAMPA, FLORIDA
COMM. NO. 5728 William A. Watson

STATE OF FLORIDA
STATE ROAD DEPARTMENT

RIGHT OF WAY MAP

SECTION No. 0660-150 Sh. 2
ROAD No. S-684 HARDEE COUNTY

SCALE 1" = 100'	NAMES	DATES
DRAWN	E.C.	12-4-57
TRACED	E.C.	12-5-57
INDEXED		
REVISED		
REVISED		
CHECKED	J.D.	1-16-58

APPROVED BY
H. M. Johnson DIVISION ENGINEER
Horace Buchanan 6-3-58 for STATE HIGHWAY ENGINEER

FED. ROAD DIV. No.	STATE	SEC. AND JOB No.	FISCAL YEAR	SHEET No.	TOTAL SHEETS
3	FLA.	0660-150	57	3	5

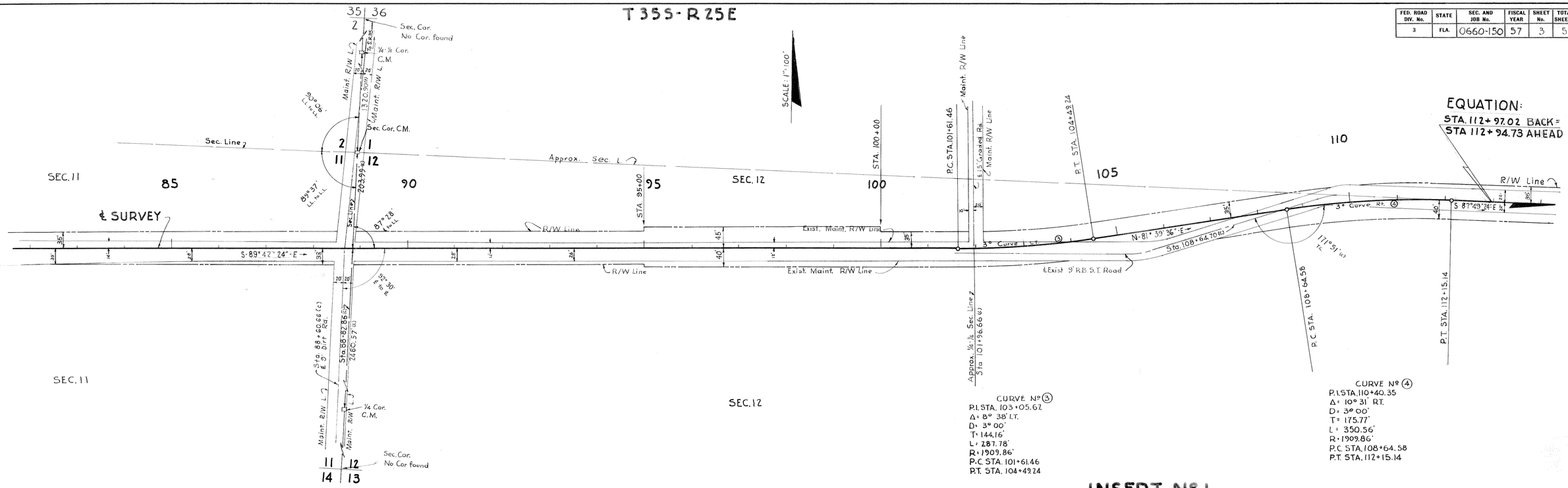

PULLARA, BOWEN & WATSON
ARCHITECTS ~ 2910 GRAND CENTRAL AVE. ~ ENGINEERS
TAMPA FLORIDA
COMM. NO. 5728 William A. Watson

STATE OF FLORIDA
STATE ROAD DEPARTMENT

RIGHT OF WAY MAP

SECTION No. 0660-150 Sh. 3
ROAD No. S-684 HARDEE COUNTY

SCALE 1" = 100'	NAMES	DATES
DRAWN	E.C.	12-10-57
TRACED	E.C.	12-11-57
INDEXED		
REVISED		
REVISED		
CHECKED	J.D	1-16-58

APPROVED BY
H. M. Johnson
DIVISION ENGINEER
Hoofra Buchan 6-3-58
for STATE HIGHWAY ENGINEER

FED. ROAD DIV. No.	STATE	SEC. AND JOB No.	FISCAL YEAR	SHEET No.	TOTAL SHEETS
3	FLA.	0660-150	57	4	5

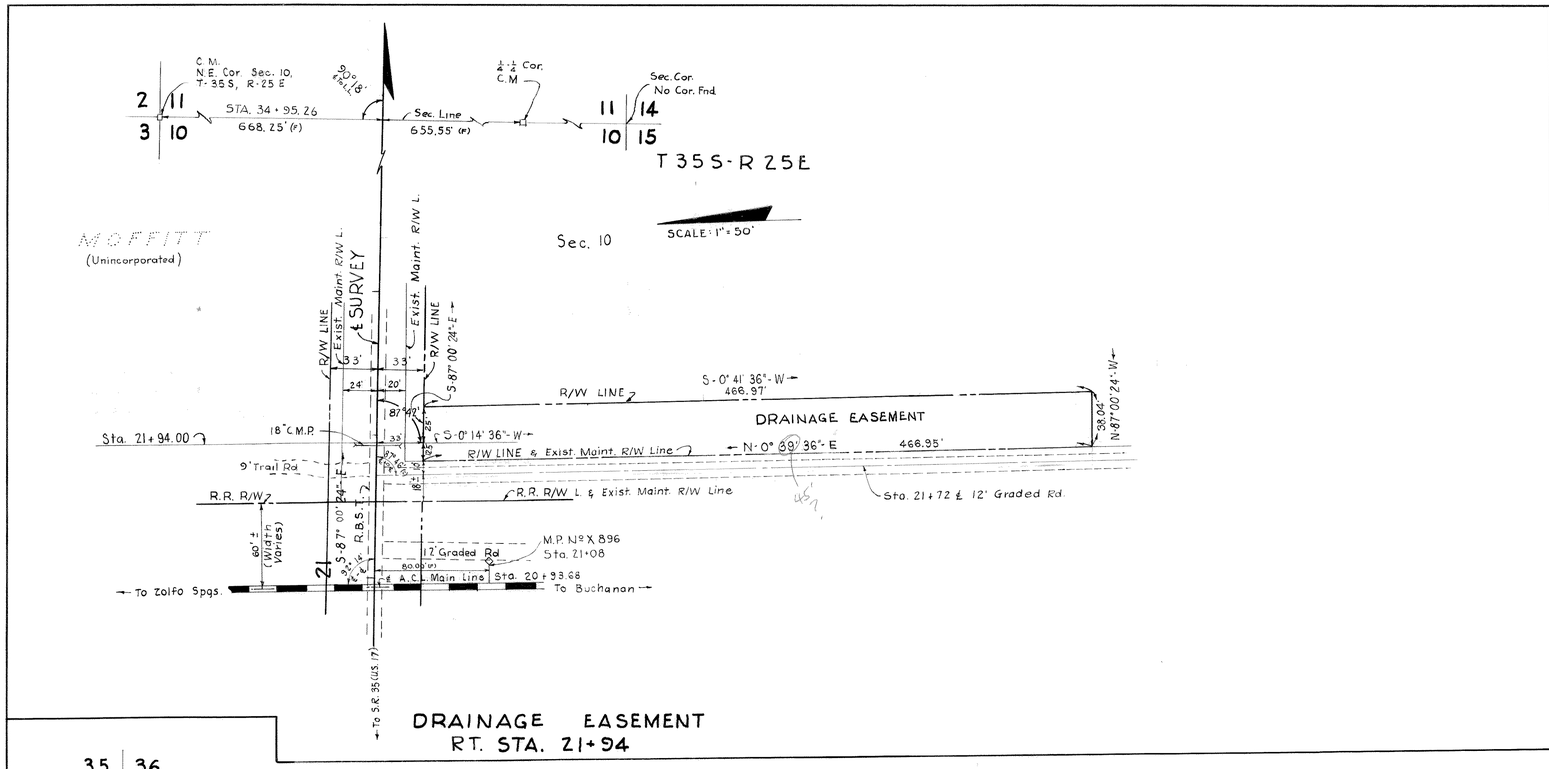

DRAINAGE EASEMENT
RT. STA. 21+94

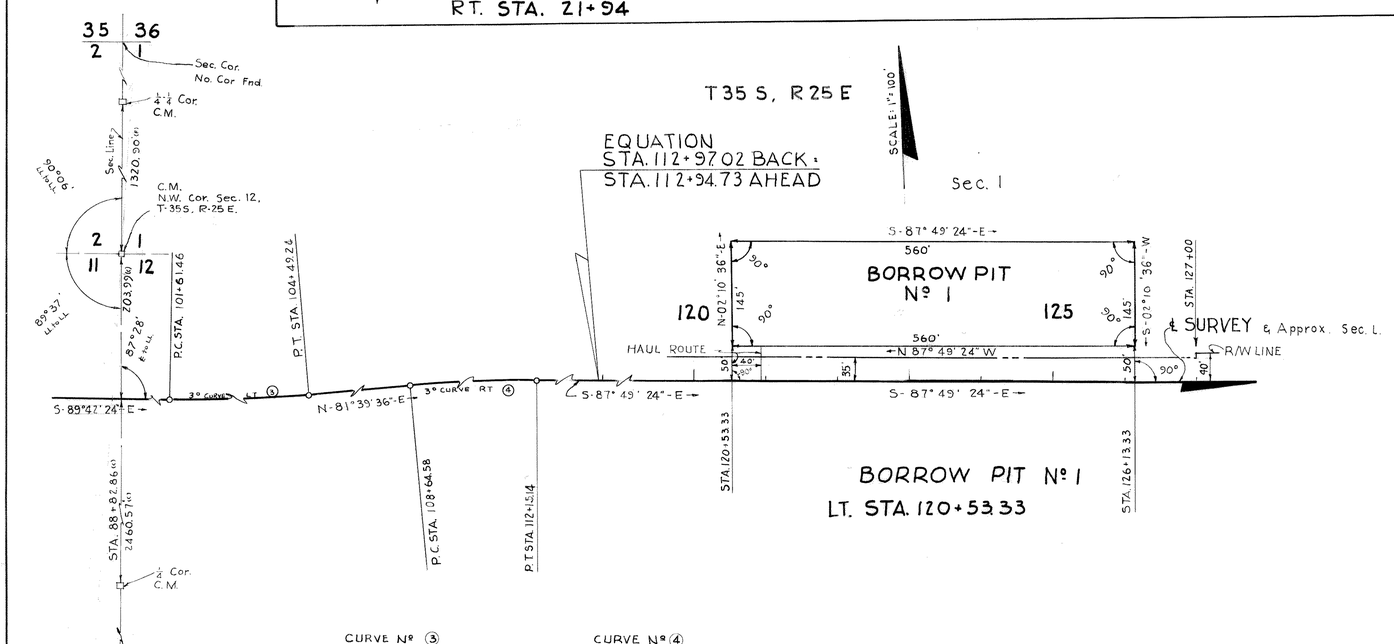

CURVE Nº ③
P.I. STA. 103+05.62
Δ = 8° 38' LT.
D = 3° 00'
T = 144.16'
L = 287.78'
R = 1909.86'
P.C. STA. 101+61.46
P.T. STA. 104+49.24

CURVE Nº ④
P.I. STA. 110+40.35
Δ = 10° 31' RT
D = 3° 00'
T = 175.77'
L = 350.56'
R = 1909.86'
P.C. STA. 108+64.58
P.T. STA. 112+15.14

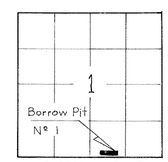

SECTIONAL LOCATION
NO SCALE

NOTE:
(C) Indicates office calculated data.
(F) Indicates field data.

DRAINAGE EASEMENT & BORROW PIT

PULLARA, BOWEN & WATSON
ARCHITECTS — 2910 GRAND CENTRAL AVE. — ENGINEERS
TAMPA, FLORIDA
COMM. Nº 5728 William A. Watson

STATE OF FLORIDA
STATE ROAD DEPARTMENT

RIGHT OF WAY MAP

SECTION No. 0660-150 SH. 4
ROAD No. S-684 HARDEE COUNTY

SCALE: NOTED	NAMES	DATES	APPROVED BY
DRAWN	J.D.	2-19-58	R. M. Johnson — DIVISION ENGINEER
TRACED	E.C.	2-20-58	Hoyt R. Burchfield 6-3-58 for STATE HIGHWAY ENGINEER
INDEXED			
REVISED			
REVISED			
CHECKED:	J.D.	3-4-58	

FED. ROAD DIV. NO.	STATE	SEC. AND JOB NO.	FISCAL YEAR	SHEET NO.	TOTAL SHEETS
3	FLA.	0660-150	57	5	5

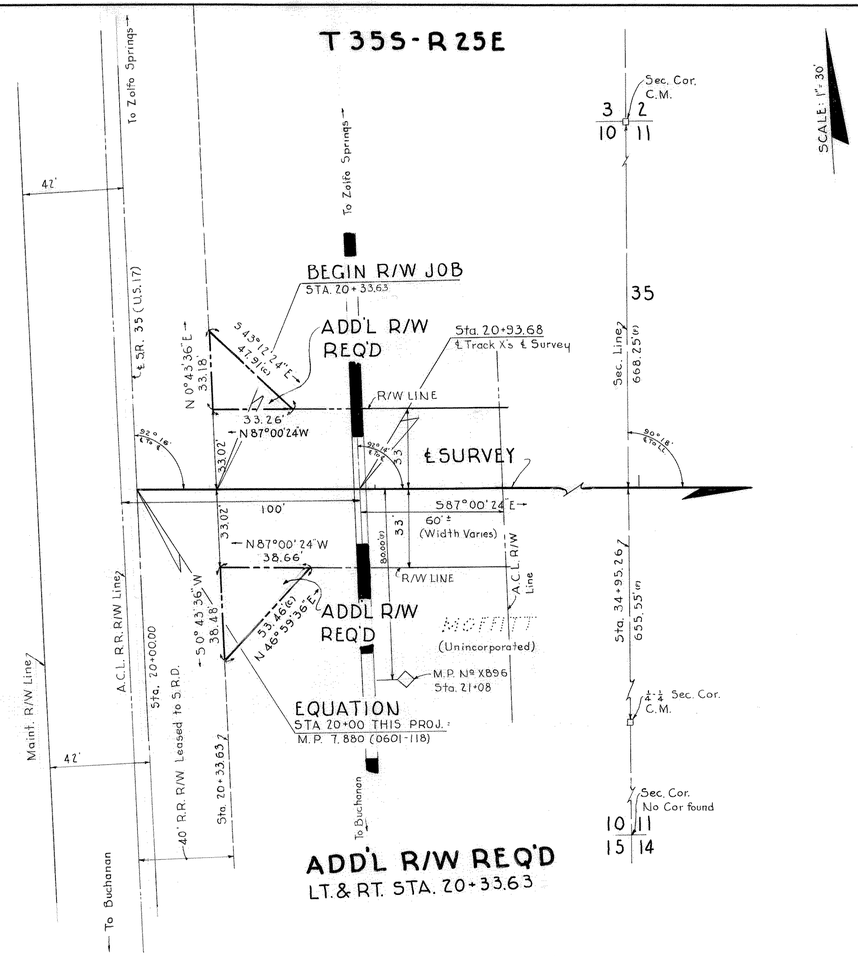

ADD'L R/W REQ'D

NOTE:
(C) Indicates office calculated data.
(F) Indicates field data.

PULLARA, BOWEN & WATSON
ARCHITECTS — 2910 GRAND CENTRAL AVE. — ENGINEERS
TAMPA, FLORIDA
COMM. Nº 5728 William A. Watson

STATE OF FLORIDA
STATE ROAD DEPARTMENT

RIGHT OF WAY MAP

SECTION No. 0660-150 Sh. 5
ROAD No. S-684 HARDEE COUNTY

SCALE 1" = 30'	NAMES	DATES	APPROVED BY
DRAWN	E.T.C.	5-13-58	H. W. Johnson DIVISION ENGINEER
TRACED	E.T.C.	5-13-58	Hedda Buchan for 6-3-58 STATE HIGHWAY ENGINEER
INDEXED			
REVISED			
REVISED			
CHECKED	P.N.	5-14-58	