FED. ROAD DIV. No.	STATE	SEC. AND JOB No.	FISCAL YEAR	SHEET No.	TOTAL SHEETS
3	FLA.	06560-2152	58	1	

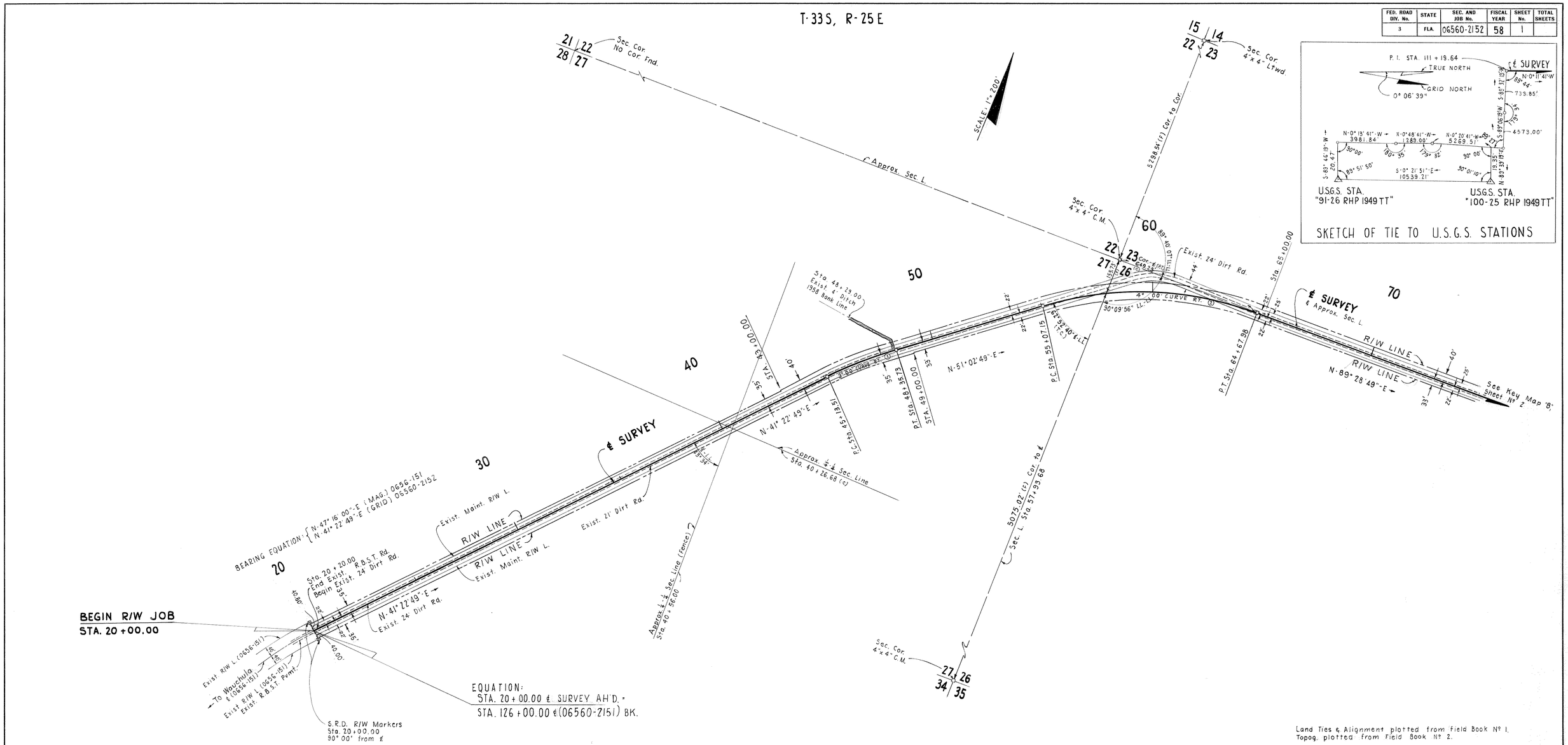

Land Ties & Alignment plotted from Field Book Nº 1.
Topog. plotted from Field Book Nº 2.

KEY MAP "A"

CURVE Nº 1
P.I. STA. 46+75.00
Δ = 09° 40' RT.
D = 3° 00'
T = 161.49'
L = 322.22'
R = 1909.86'
P.C. STA. 45+13.51
P.T. STA. 48+35.73

CURVE Nº 2
P.I. STA. 60+06.43
Δ = 38° 26' RT.
D = 4° 00'
T = 499.28'
L = 960.83'
R = 1432.40'
P.C. STA. 55+07.15
P.T. STA. 64+67.98

UTILITY OWNERS:
Power Poles & Lines owned by R.E.A., Wauchula, Fla.
Telephone Poles & Lines owned by Inter-County Telephone & Telegraph Co.

NOTE:
Bearings are West Zone Grid and are taken from U.S.G.S. Stations on 06660-2150.

(F) Indicates Field Data.
(c) Indicates Office-Calculated Data.

PULLARA, BOWEN & WATSON
ARCHITECTS ~ 2910 GRAND CENTRAL AVE. ~ ENGINEERS
TAMPA, FLORIDA
COMM. Nº 5806 William A. Watson

STATE OF FLORIDA
STATE ROAD DEPARTMENT

RIGHT OF WAY MAP

SECTION No. 06560-2152
ROAD No. S-664-A HARDEE COUNTY

SCALE 1" = 200'	NAMES	DATES	APPROVED BY
DRAWN	J. D.	6-6-58	R. M. Johnson DIVISION ENGINEER
TRACED	J. D.	6-16-58	Horace Ruckman 1-26-59 for STATE HIGHWAY ENGINEER
INDEXED			
REVISED			
REVISED			
CHECKED	P. N.	6-18-58	

INDEXED FEB 6 1959

FED. ROAD DIV. No.	STATE	SEC. AND JOB No.	FISCAL YEAR	SHEET No.	TOTAL SHEETS
3	FLA.	06560-2152	58	2	

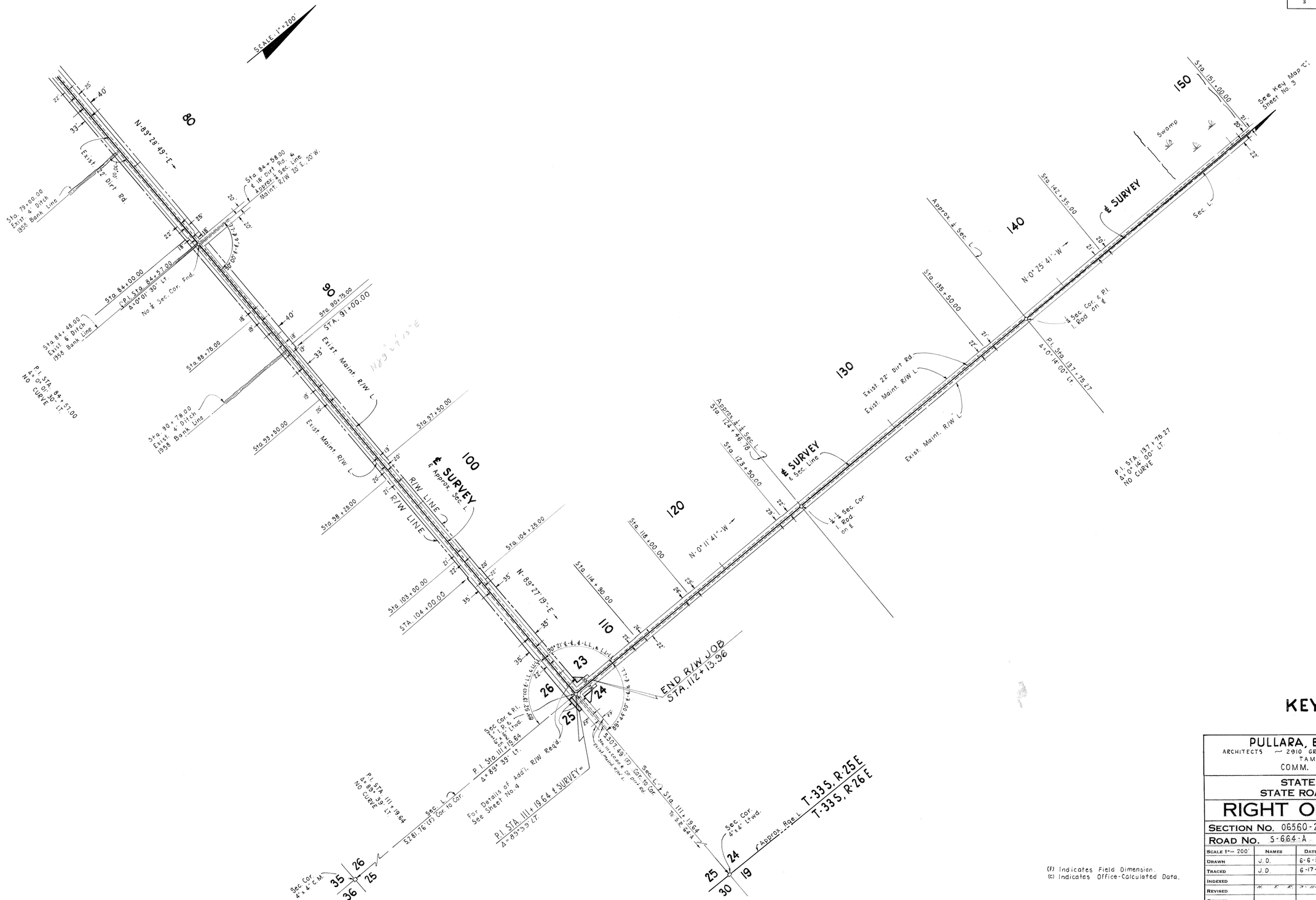

KEY MAP "B"

(F) Indicates Field Dimension.
(C) Indicates Office-Calculated Data.

PULLARA, BOWEN & WATSON
ARCHITECTS — 2910 GRAND CENTRAL AVE — ENGINEERS
TAMPA, FLORIDA
COMM. NO. 5806 William A. Watson

STATE OF FLORIDA
STATE ROAD DEPARTMENT

RIGHT OF WAY MAP

SECTION NO. 06560-2152
ROAD NO. S-664-A HARDEE COUNTY

SCALE 1" = 200'	NAMES	DATES	APPROVED BY
DRAWN	J.D.	6-6-58	H. M. Johnson DIVISION ENGINEER
TRACED	J.D.	6-17-58	Horton Buchan 1-26-59 STATE HIGHWAY ENGINEER
INDEXED			
REVISED	H. T. R.	9-11-59	
REVISED			
CHECKED:	P.N.	6-19-58	

2

INDEXED FEB 6 1959

FED. ROAD DIV. No.	STATE	SEC. AND JOB No.	FISCAL YEAR	SHEET No.	TOTAL SHEETS
3	FLA.	06560-2152	58	3	

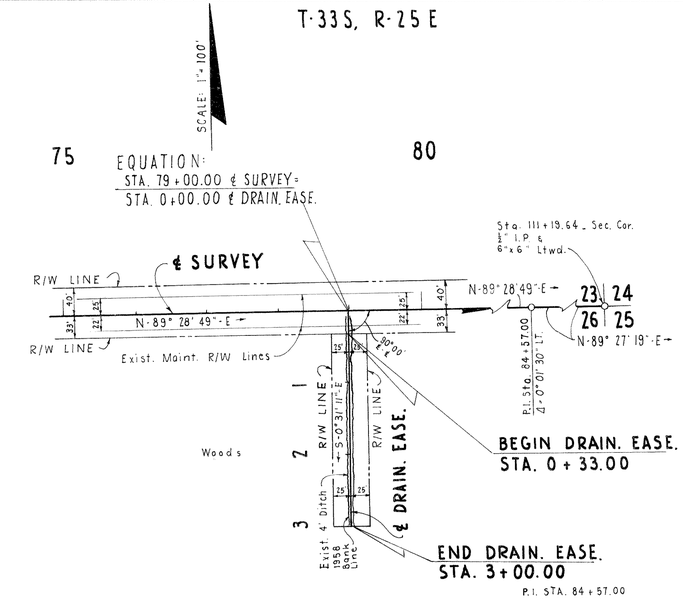

DRAIN. EASE.
RT. STA. 79 + 00.00

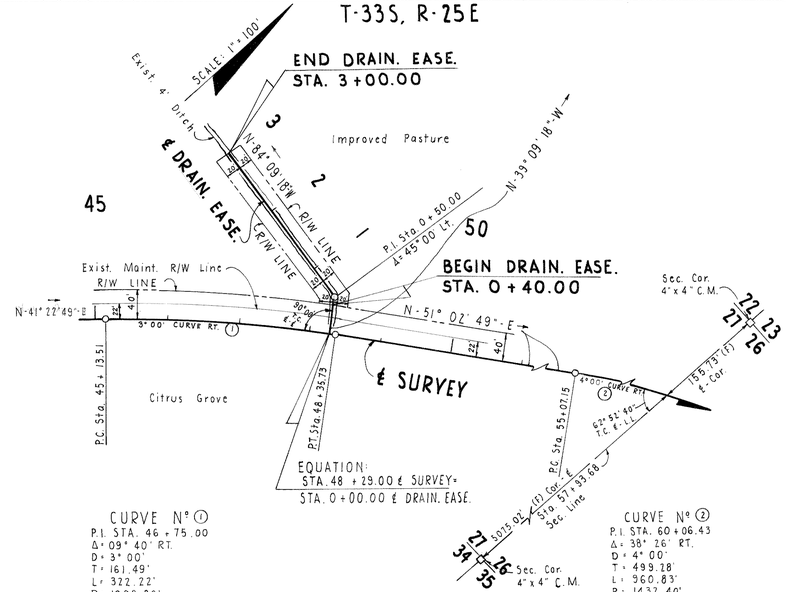

DRAIN. EASE.
LT. STA. 48 + 29.00

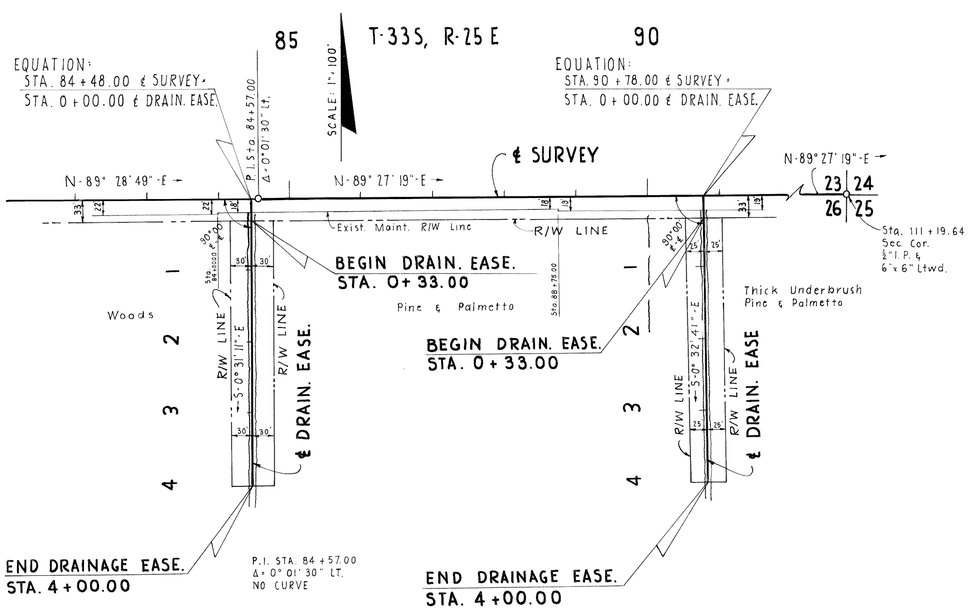

DRAINAGE EASEMENTS (2)
RT. STA. 84+48.00 & RT. STA. 90 + 78.00

NOTE:
(F) Indicates Field Data.

DRAINAGE EASEMENTS

PULLARA, BOWEN, & WATSON
ARCHITECTS — 2910 GRAND CENTRAL AVE. — ENGINEERS
TAMPA, FLORIDA
COMM. Nº 5806 William A. Watson

STATE OF FLORIDA
STATE ROAD DEPARTMENT

RIGHT OF WAY MAP

SECTION No. 06560-2152
ROAD No. S-664-A HARDEE COUNTY

SCALE 1" = 100'	NAMES	DATES	APPROVED BY
DRAWN	J. D.	11-12-58	D. M. Johnson DIVISION ENGINEER
TRACED	J. D.	11-12-58	
INDEXED			Horace Dunham 1-26-59 for STATE HIGHWAY ENGINEER
REVISED			
REVISED			
CHECKED	P. N.	11-17-58	

INDEXED FEB 6 1959

FED. ROAD DIV. NO.	STATE	SEC. AND JOB NO.	FISCAL YEAR	SHEET NO.	TOTAL SHEETS
3	FLA.	06560-2152	58	4	

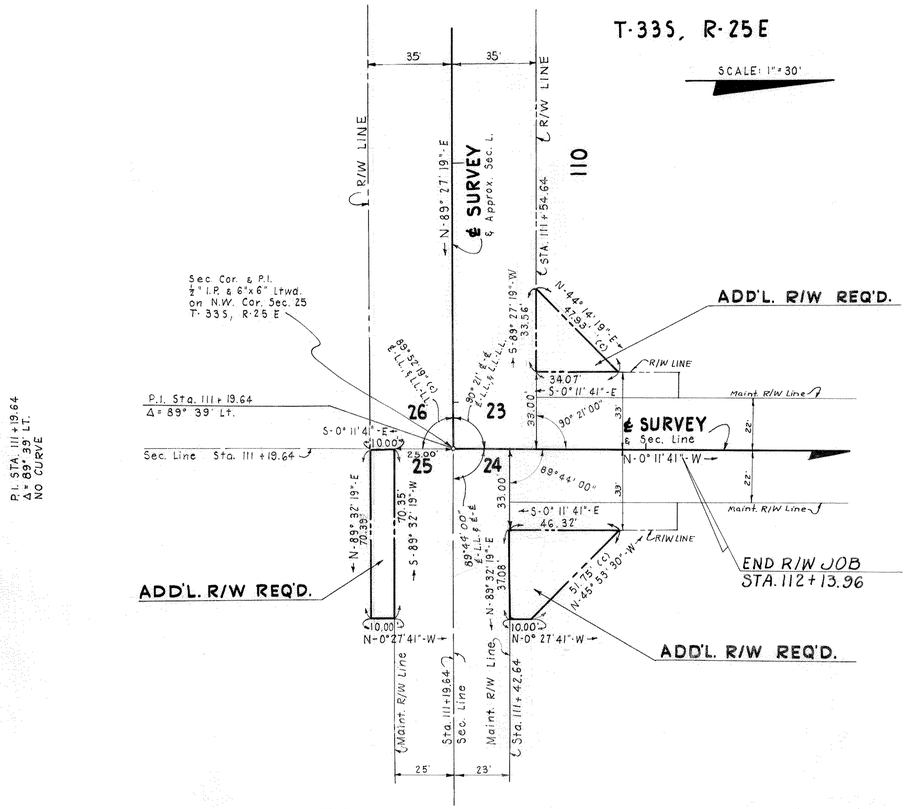

P.I. STA. 111+19.64
Δ = 89° 39' LT.
NO CURVE

ADD'L. R/W REQ'D.
LT. STA. 111+54.64, &
RT. STA'S. 111+19.64 & 111+42.64

ADD'L. R/W REQ'D.

NOTE:
(c) Indicates Office-Calculated Data.

PULLARA, BOWEN & WATSON
ARCHITECTS ~ 2910 GRAND CENTRAL AVE. ~ ENGINEERS
TAMPA, FLORIDA
COMM. Nº 5806 William A. Watson

STATE OF FLORIDA
STATE ROAD DEPARTMENT

RIGHT OF WAY MAP

SECTION NO. 06560-2152
ROAD NO. S-664-A HARDEE COUNTY

SCALE 1" = 30'	NAMES	DATES	APPROVED BY
DRAWN	J. D.	8-11-58	H. M. Johnson DIVISION ENGINEER
TRACED	J. D.	8-11-58	Horton Buchanan 1-26-59 for STATE HIGHWAY ENGINEER
INDEXED			
REVISED	N. T. R.	3-11-59	
REVISED			
CHECKED	P.N.	8-14-58	

4

INDEXED
FEB 6 1959