FED. ROAD DIV. NO.	STATE	SEC. AND JOB NO.	FISCAL YEAR	SHEET NO.	TOTAL SHEETS
3	FLA.	06540-2151	58	1	5

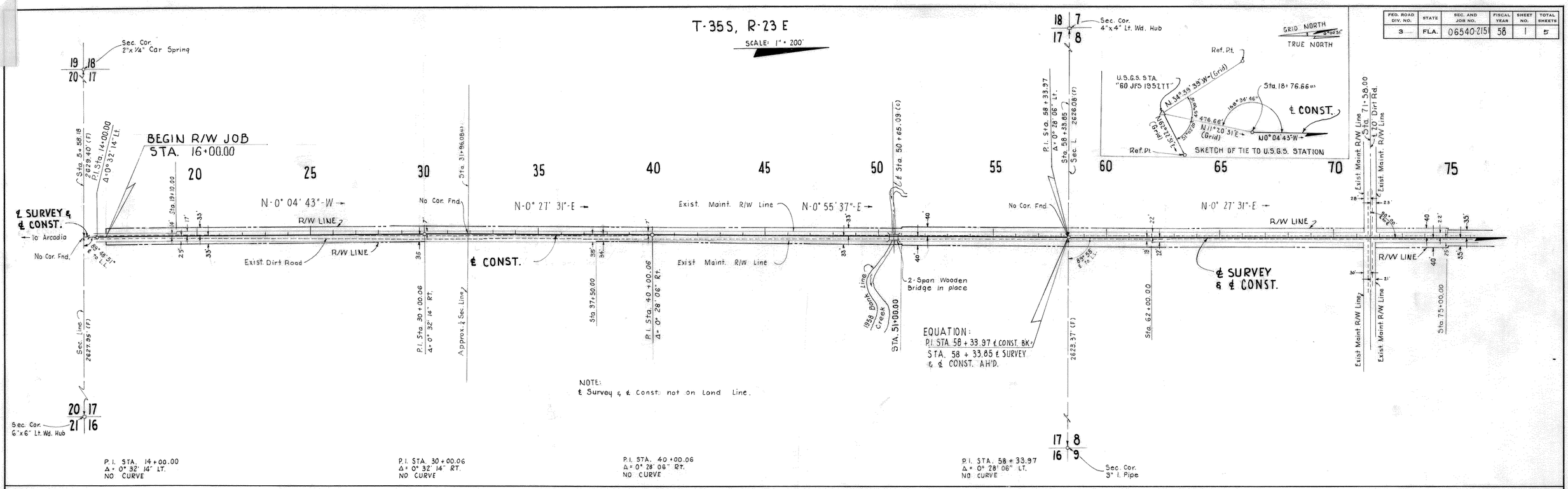

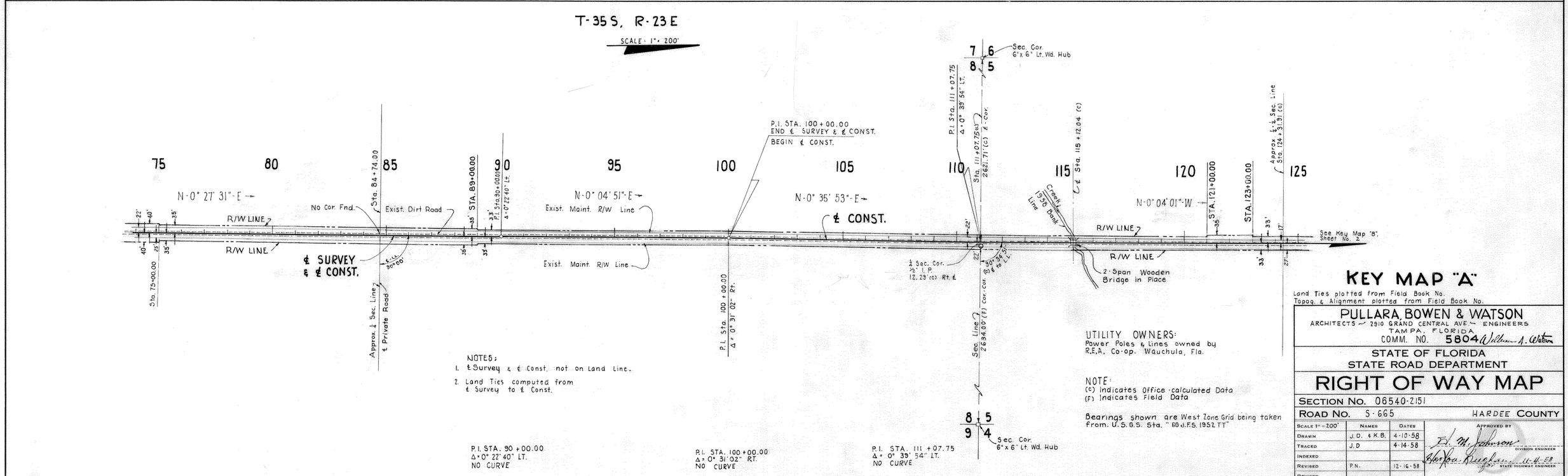

UTILITY OWNERS:
Power Poles & Lines owned by R.E.A. Co-op. Wauchula, Fla.

NOTE:
(c) Indicates Office-calculated Data
(F) Indicates Field Data

Bearings shown are West Zone Grid being taken from U.S.G.S. Sta. "60 J.F.S. 1952 TT"

KEY MAP "A"

Land Ties plotted from Field Book No.
Topog. & Alignment plotted from Field Book No.

PULLARA, BOWEN & WATSON
ARCHITECTS ~ 2910 GRAND CENTRAL AVE. ~ ENGINEERS
TAMPA, FLORIDA
COMM. NO. 5804 William A. Watson

STATE OF FLORIDA
STATE ROAD DEPARTMENT

RIGHT OF WAY MAP

SECTION NO. 06540-2151
ROAD NO. S-665 HARDEE COUNTY

SCALE 1" = 200'	NAMES	DATES	APPROVED BY
DRAWN	J.D. & K.B.	4-10-58	H. M. Johnson, DIVISION ENGINEER
TRACED	J.D	4-14-58	Harlow Buchanan, 11-4-58, STATE HIGHWAY ENGINEER
INDEXED			
REVISED	P.N.	12-16-58	
REVISED			
CHECKED	P.N.	4-14-58	

FED. ROAD DIV. NO.	STATE	SEC. AND JOB NO.	FISCAL YEAR	SHEET NO.	TOTAL SHEETS
3	FLA.	06540-2151	58	2	5

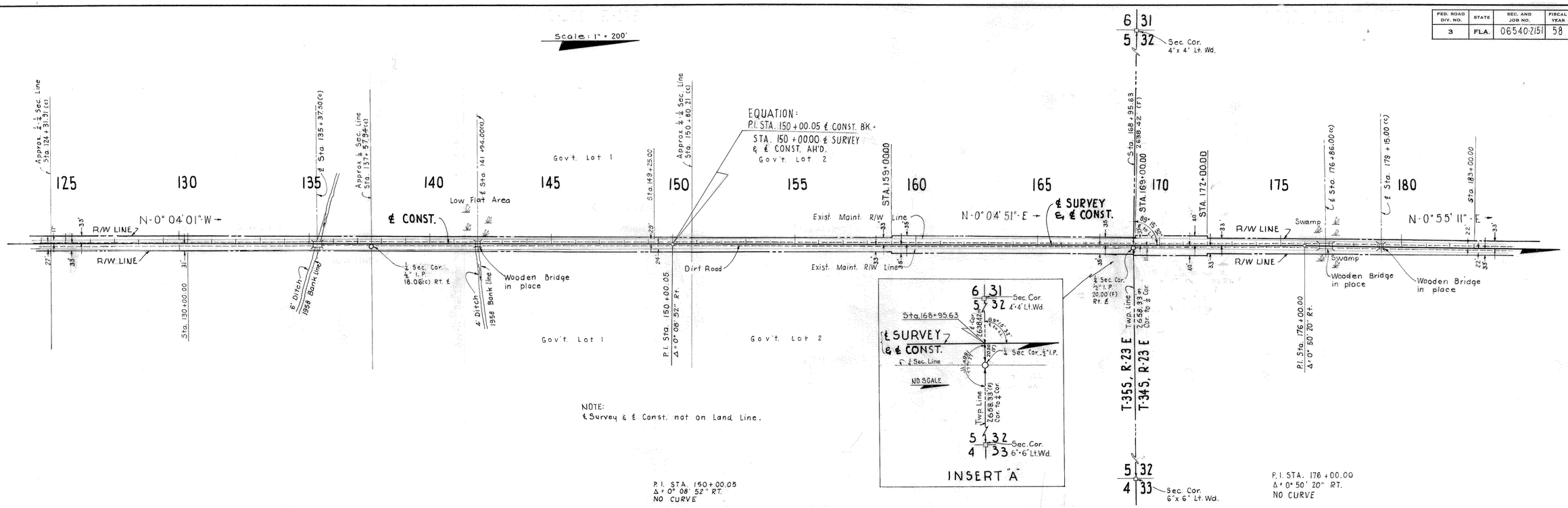

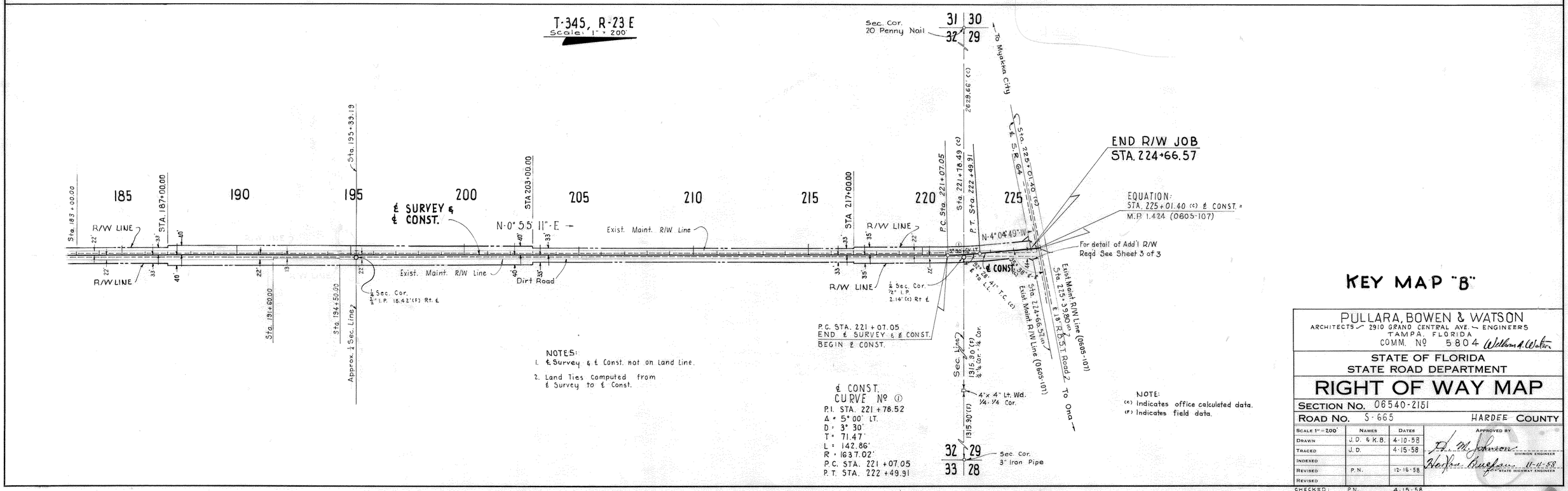

KEY MAP "B"

PULLARA, BOWEN & WATSON
ARCHITECTS — 2910 GRAND CENTRAL AVE. — ENGINEERS
TAMPA, FLORIDA
COMM. No 5804 William A. Watson

STATE OF FLORIDA
STATE ROAD DEPARTMENT

RIGHT OF WAY MAP

SECTION No. 06540-2151
ROAD No. S-665 HARDEE COUNTY

SCALE 1" = 200'	NAMES	DATES	APPROVED BY
DRAWN	J.D. & K.B.	4-10-58	H. M. Johnson DIVISION ENGINEER
TRACED	J.D.	4-15-58	Harlow Buchan 11-11-58 STATE HIGHWAY ENGINEER
INDEXED			
REVISED	P.N.	12-16-58	
REVISED			
CHECKED	P.N.	4-15-58	

FED. ROAD DIV. No.	STATE	SEC. AND JOB No.	FISCAL YEAR	SHEET No.	TOTAL SHEETS
3	FLA.	06540-2151	58	3	5

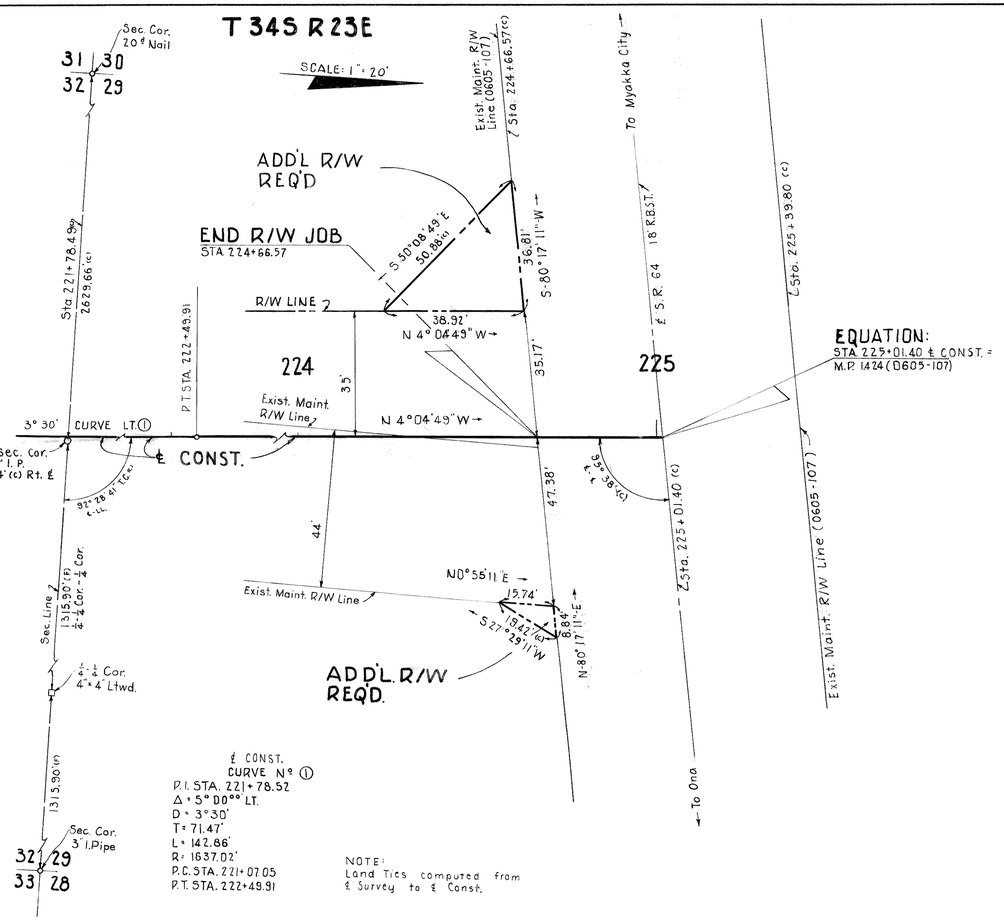

ADD'L. R/W REQ'D.
RT. & LT. STA. 224+66.57

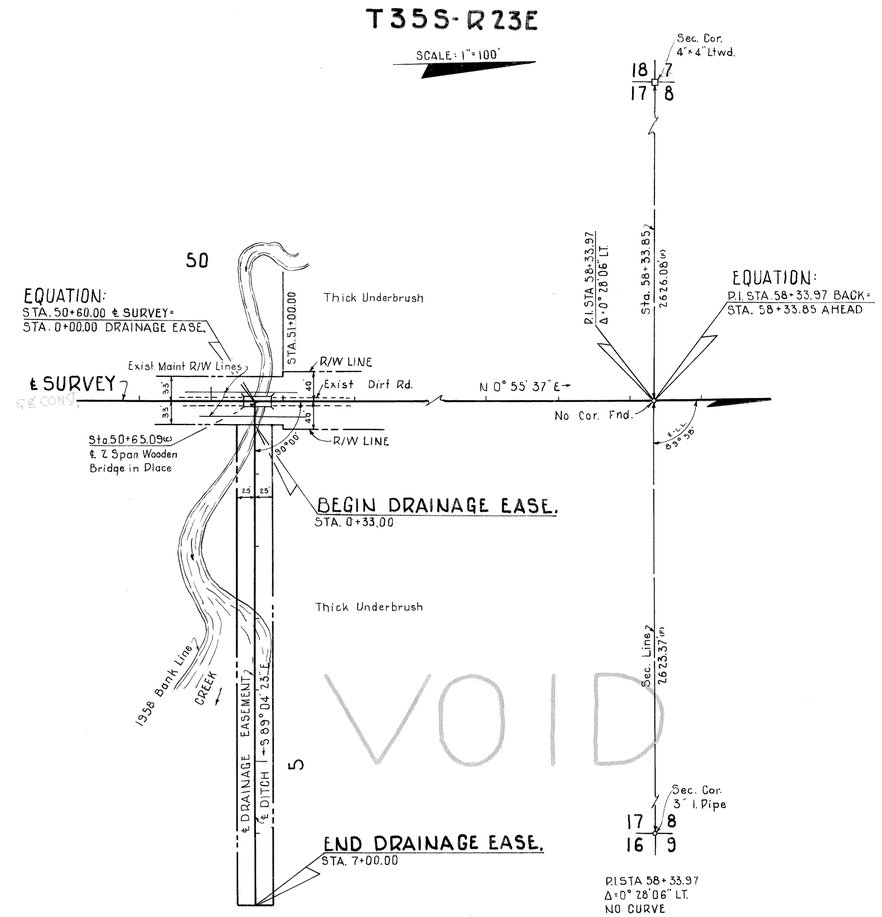

DRAINAGE EASEMENT
RT. STA. 50+60.00

NOTE:
(c) Indicates office calculated data.
(F) Indicates field data.

ADD'L R/W REQ'D
DRAINAGE EASEMENT

PULLARA, BOWEN & WATSON
ARCHITECTS — 2910 GRAND CENTRAL AVE — ENGINEERS
TAMPA, FLORIDA
COMM. Nº 5804 William A. Watson

STATE OF FLORIDA
STATE ROAD DEPARTMENT

RIGHT OF WAY MAP

SECTION NO. 06540-2151

ROAD NO. S665 — HARDEE COUNTY

SCALE 1" = NOTED	NAMES	DATES	APPROVED BY
DRAWN	E.T.O.	7-1-58	
TRACED	E.T.O.	7-1-58	H. M. Johnson — DIVISION ENGINEER
INDEXED			Hopkins Bugham 11-4-58 — for STATE HIGHWAY ENGINEER
REVISED	P.N.	12-16-58	
REVISED			
CHECKED	P.N.	8-20-58	

FED. ROAD DIV. NO.	STATE	SEC. AND JOB NO.	FISCAL YEAR	SHEET NO.	TOTAL SHEETS
3	FLA.	06540-2151	58	4	5

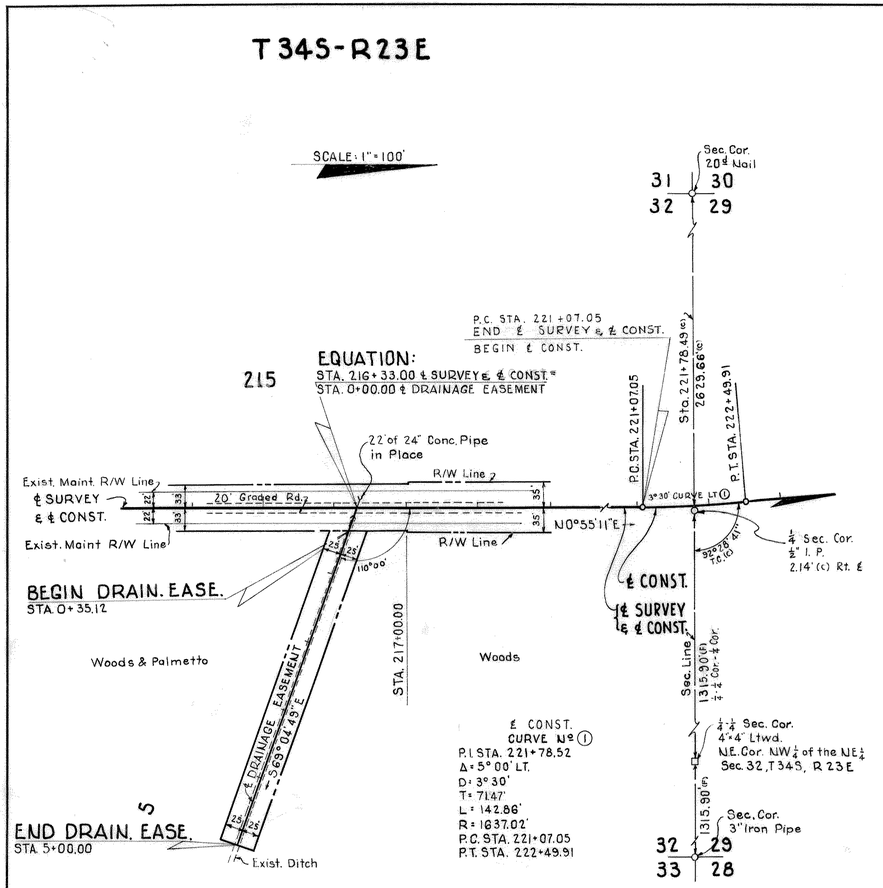

NOTE:
Land Ties computed from ℄ Survey to ℄ Const.

DRAINAGE EASEMENT
RT. STA. 216+33.00

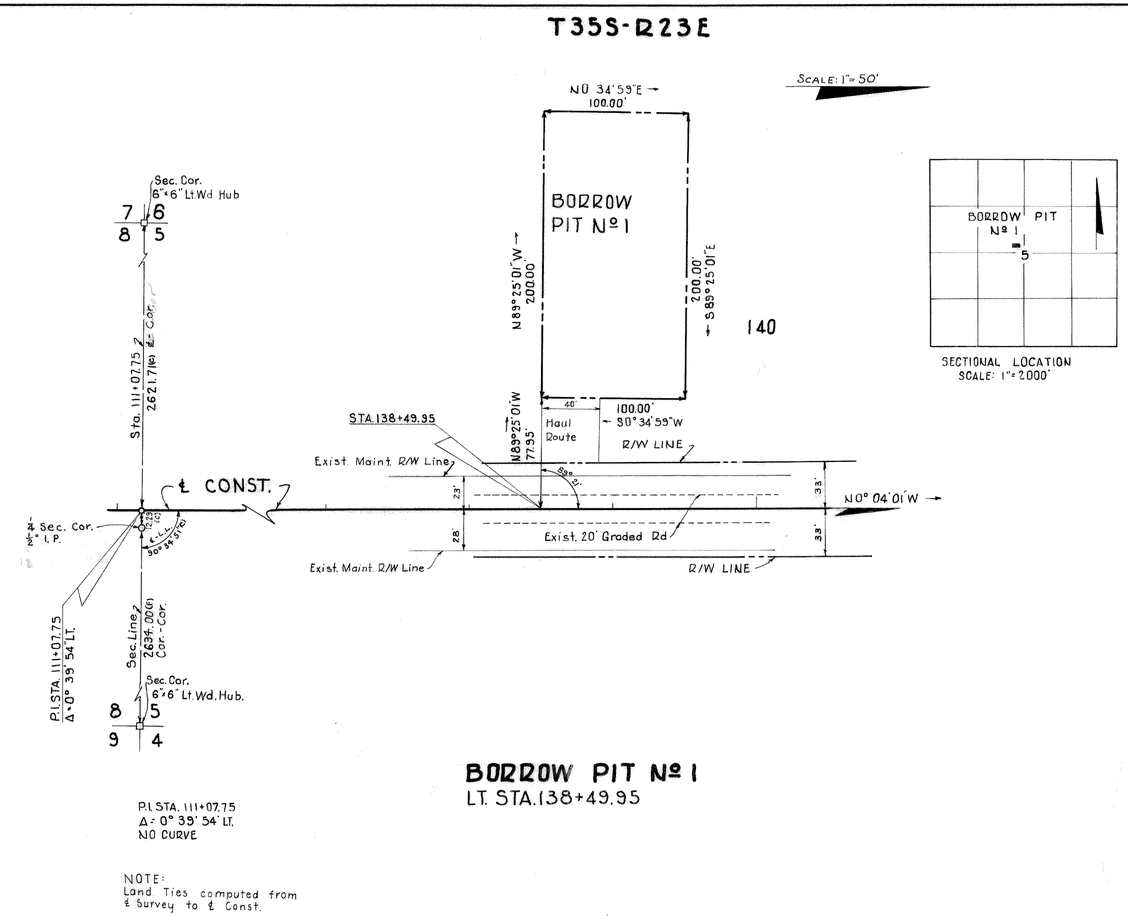

NOTE:
Land Ties computed from ℄ Survey to ℄ Const.

SECTIONAL LOCATION
SCALE: 1" = 2000'

BORROW PIT Nº 1
LT. STA. 138+49.95

NOTE:
(c) Indicates office calculated data.

DRAINAGE EASEMENT & BORROW PIT

PULLARA, BOWEN & WATSON
ARCHITECTS ~ 2910 GRAND CENTRAL AVE ~ ENGINEERS
TAMPA, FLORIDA
COMM. Nº 5804

STATE OF FLORIDA
STATE ROAD DEPARTMENT

RIGHT OF WAY MAP

SECTION No. 06540-2151
ROAD No. S-665 HARDEE COUNTY

SCALE 1" = NOTED	NAMES	DATES	APPROVED BY
DRAWN	E.T.C.	9-26-58	H. M. Johnson DIVISION ENGINEER
TRACED	E.T.C.	9-29-58	
INDEXED			
REVISED	P.N.	12-16-58	Hot for Duclaux 11-4-58 for STATE HIGHWAY ENGINEER
REVISED			
CHECKED	P.N.	9-29-58	

FED. ROAD DIV. NO.	STATE	SEC. AND JOB NO.	FISCAL YEAR	SHEET NO.	TOTAL SHEETS
3	FLA.	06540-2151	58	5	5

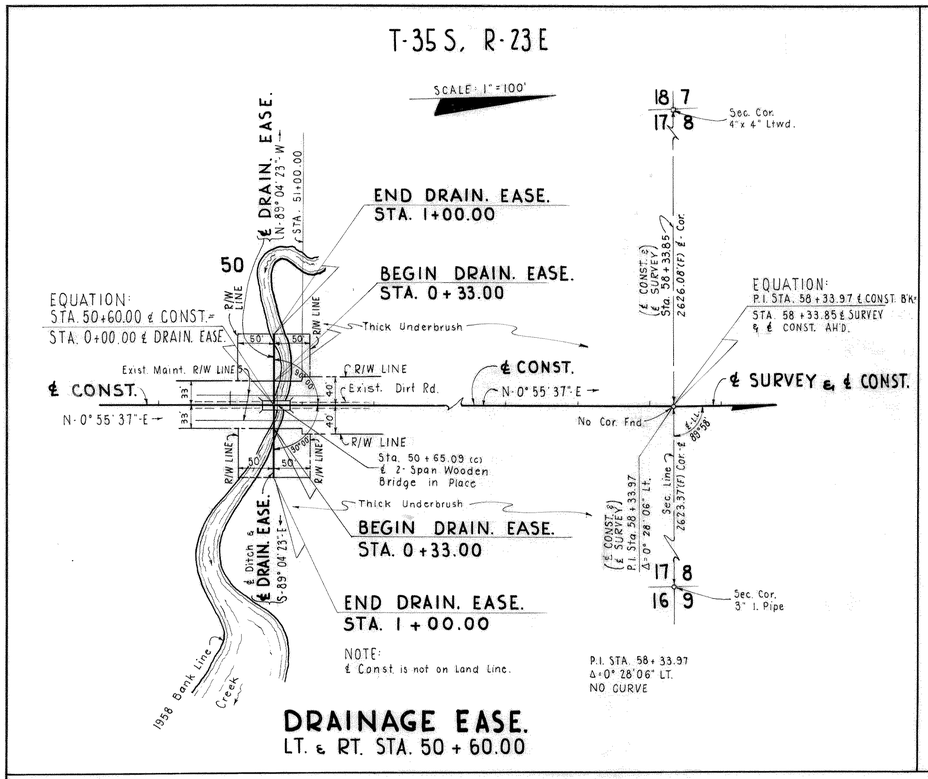

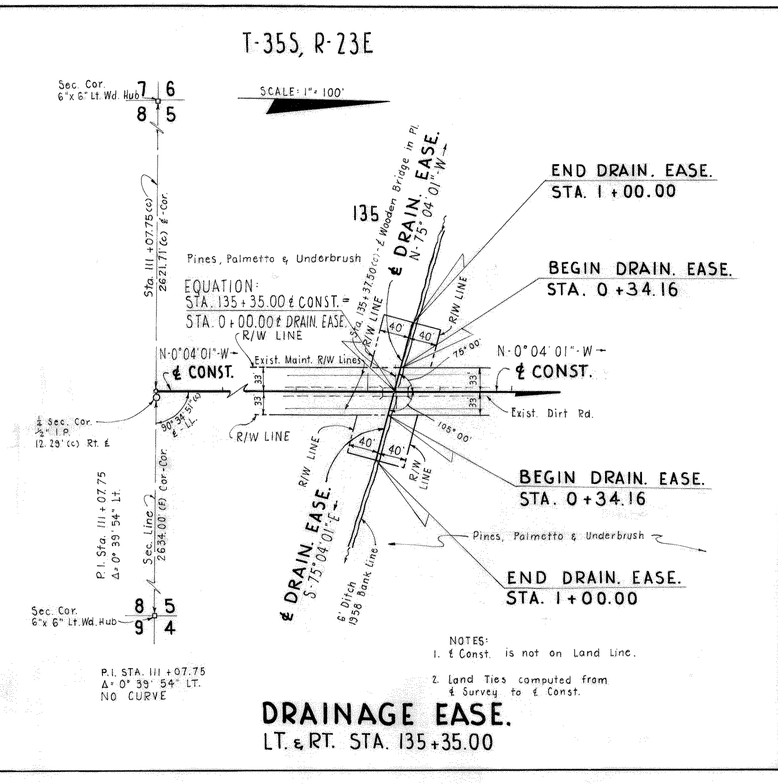

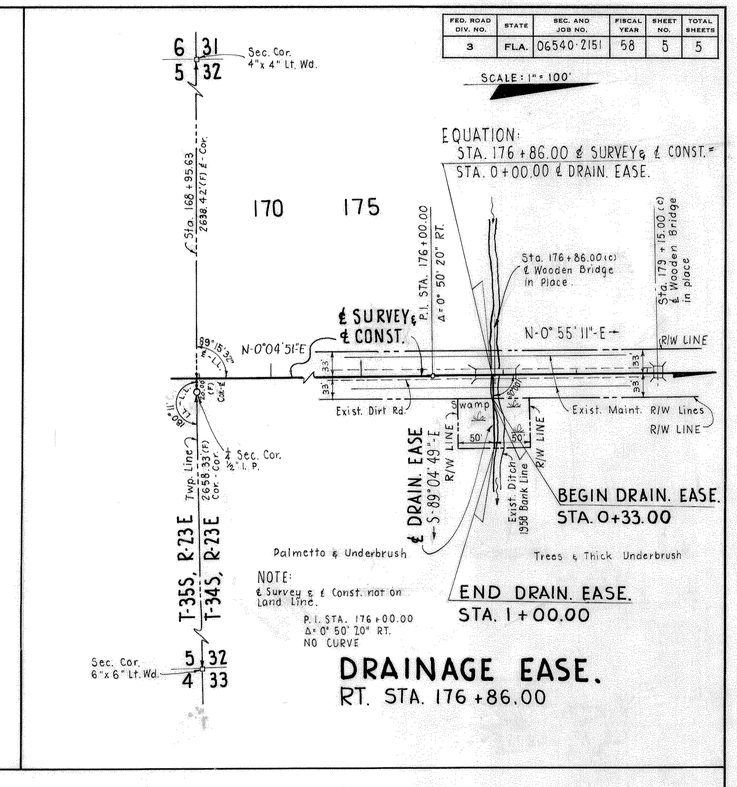

NOTE:
(c) Indicates Office-Calculated Data.
(F) Indicates Field Data.

DRAINAGE EASEMENTS

PULLARA, BOWEN & WATSON
ARCHITECTS — 2910 GRAND CENTRAL AVE. — ENGINEERS
TAMPA, FLORIDA
COMM. NO. 5804

STATE OF FLORIDA
STATE ROAD DEPARTMENT

RIGHT OF WAY MAP

SECTION NO. 06540-2151
ROAD NO. S-665 HARDEE COUNTY

SCALE 1" = 100'	NAMES	DATES	APPROVED BY
DRAWN	J. D.	10-13-58	D. M. Johnson — DIVISION ENGINEER
TRACED	J. D.	10-14-58	
INDEXED			
REVISED		11-11-58	Horace Rueckert — 11-4-58 — STATE HIGHWAY ENGINEER
REVISED	P. N.	12-16-58	

CHECKED: P.N.