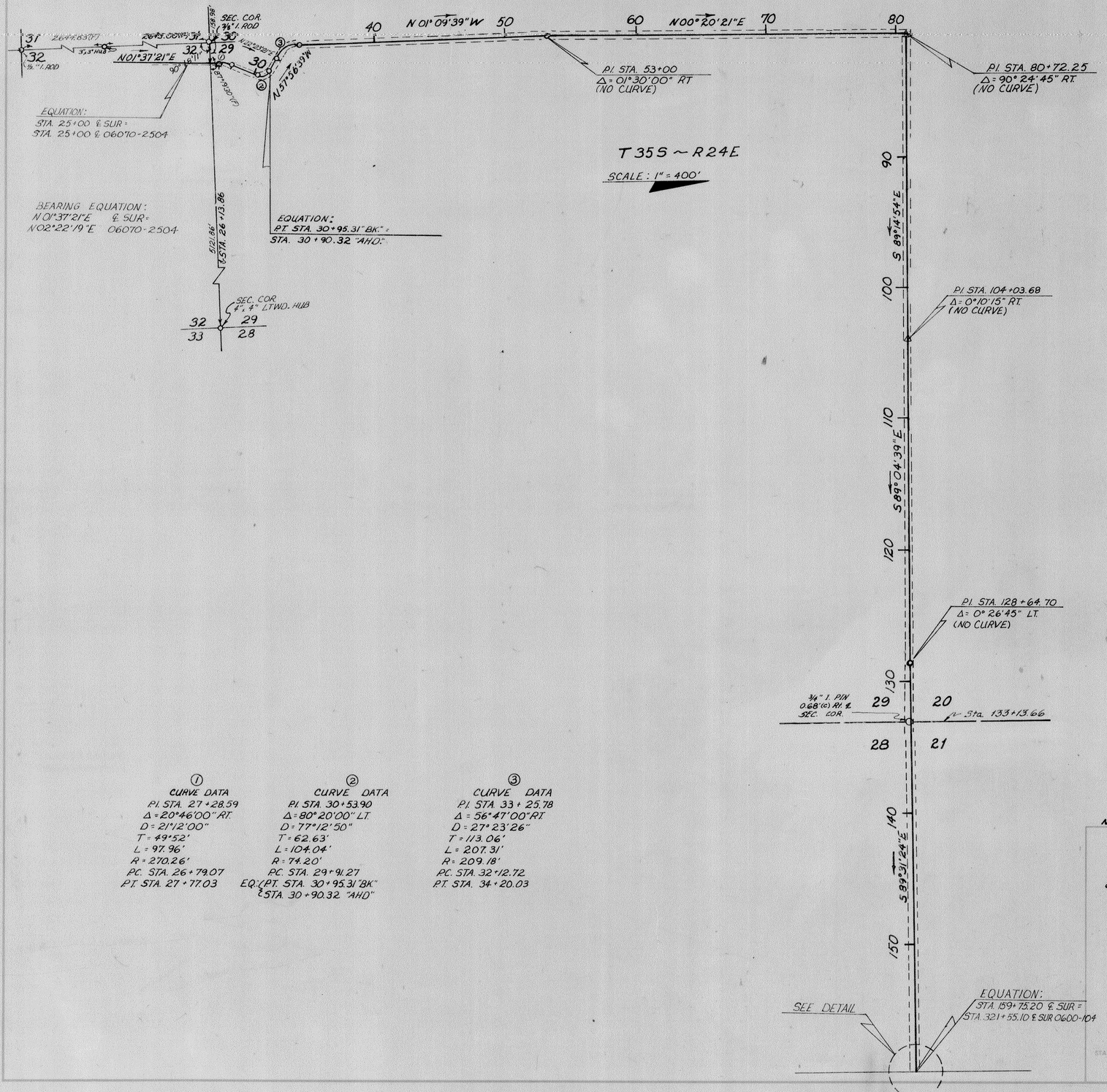

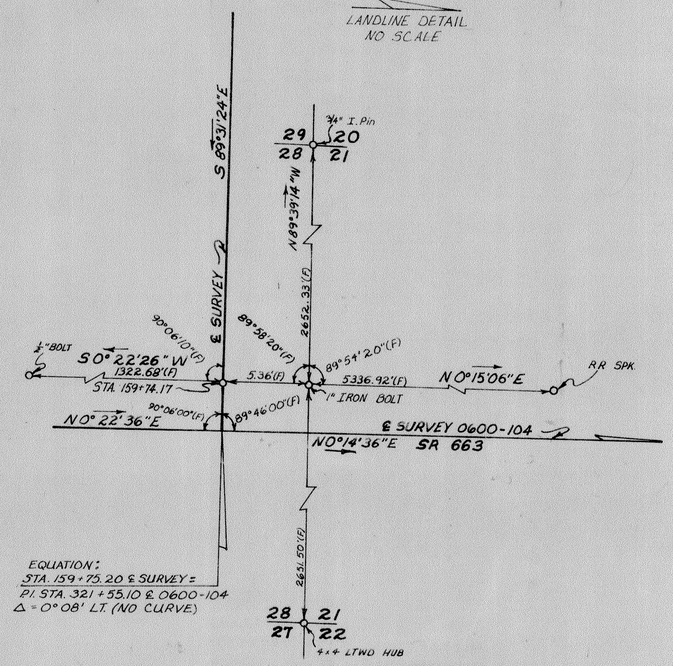

① CURVE DATA	② CURVE DATA	③ CURVE DATA
P.I. STA. 27+28.59	P.I. STA. 30+53.90	P.I. STA. 33+25.78
Δ = 20°46'00" RT.	Δ = 80°20'00" LT.	Δ = 56°47'00" RT.
D = 21°12'00"	D = 77°12'50"	D = 27°23'26"
T = 49.52'	T = 62.63'	T = 113.06'
L = 97.96'	L = 104.04'	L = 207.31'
R = 270.26'	R = 74.20'	R = 209.18'
P.C. STA. 26+79.07	P.C. STA. 29+91.27	P.C. STA. 32+12.72
P.T. STA. 27+77.03	EQ: (P.T. STA. 30+95.31 "BK" = STA. 30+90.32 "AHD"	P.T. STA. 34+20.03

NOTE: BEARINGS TAKEN FROM PROJ. 0600-104

THIS IS TO CERTIFY that the within and attached sheets numbered 1 to 3 inclusive, constitute a true copy of the official RIGHT OF WAY MAP showing Location and Survey by the State of Florida, Department of Transportation for a portion of State Road 663-A, designated as Section 06070 in Hardee County, Florida.

THE PROPERTY outlined in RED ink, and labeled MAINT. R/W LINE, on the said sheets has been vested in the State of Florida, Department of Transportation, pursuant to the provisions of Section 95.361 Florida Statutes.

IN WITNESS WHEREOF, We have hereunto set our hands and affixed the seal of the State of Florida, Department of Transportation, at Tallahassee, Florida, this 14 day of Feb., A.D. 19 79

Tom Weed
SECRETARY OF TRANSPORTATION
STATE OF FLORIDA, DEPARTMENT OF TRANSPORTATION

Carolyn Hendrix
EXECUTIVE SECRETARY
STATE OF FLORIDA, DEPARTMENT OF TRANSPORTATION

ACCEPTED for files and recorded in the public Records of Hardee County, Florida this 17 day of Feb. A.D. 1981. in Road Plat Book 5 Page 14, 15 & 16.

Clerk of Circuit Court Hardee County, Florida.

STATE OF FLORIDA
DEPARTMENT OF TRANSPORTATION

MAINTAINED
RIGHT OF WAY MAP

STATE ROAD NO. 663-A HARDEE COUNTY

	BY	DATE	APPROVED BY	DATE
DRAWN	JJS	11-13-78	C.W. Monts De Oca	
TRACED	BSB	11-14-78		
CHECKED	CUK	11-29-78	H.C. Wheat	1-29-79
COMPARED				
INDEXED				

SECTION 06070 1

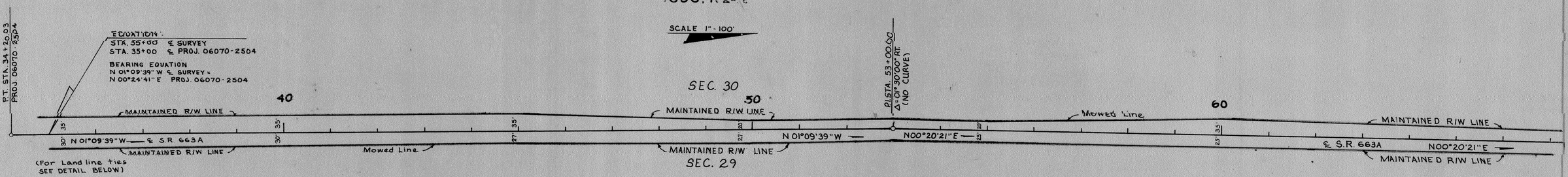

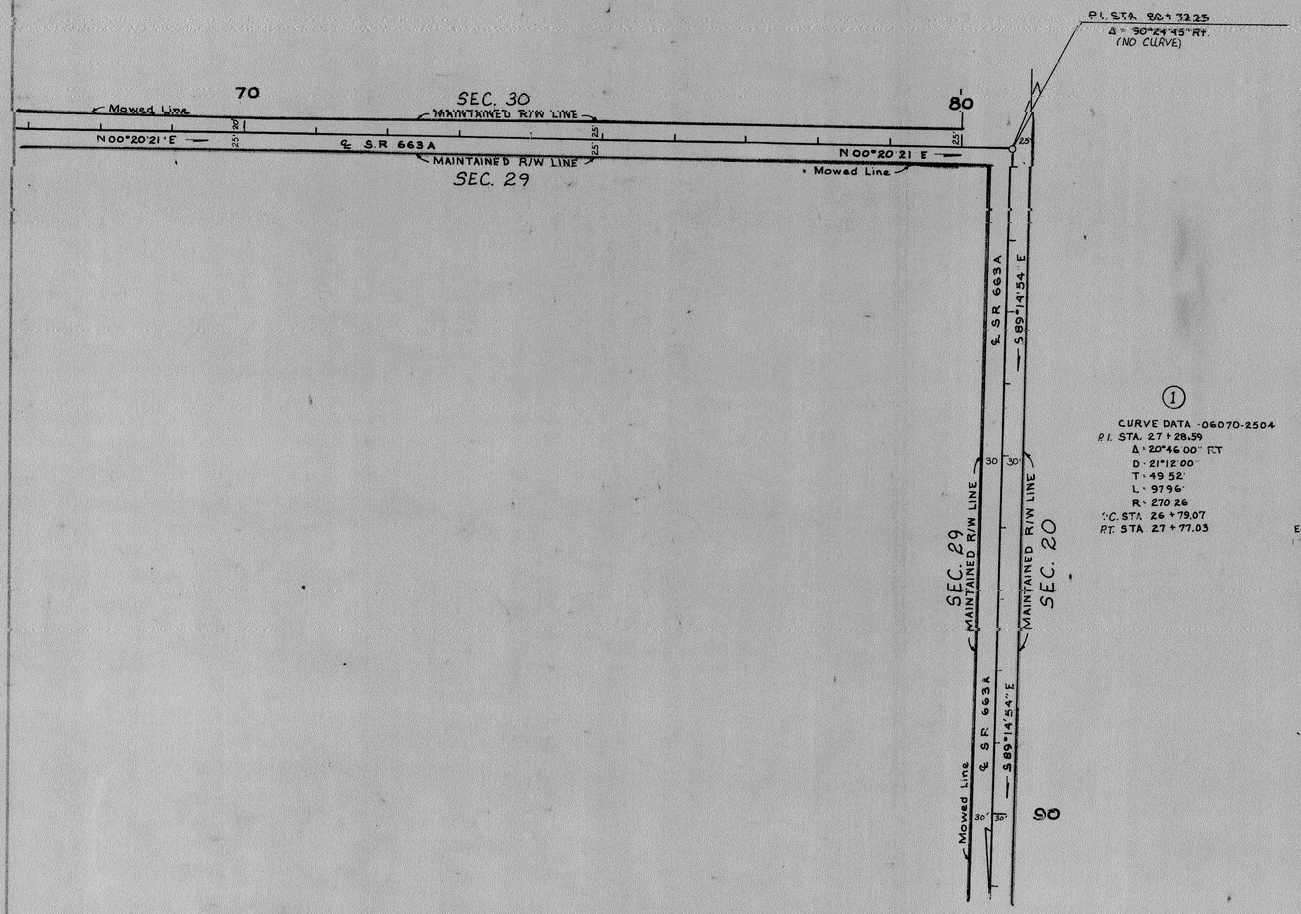

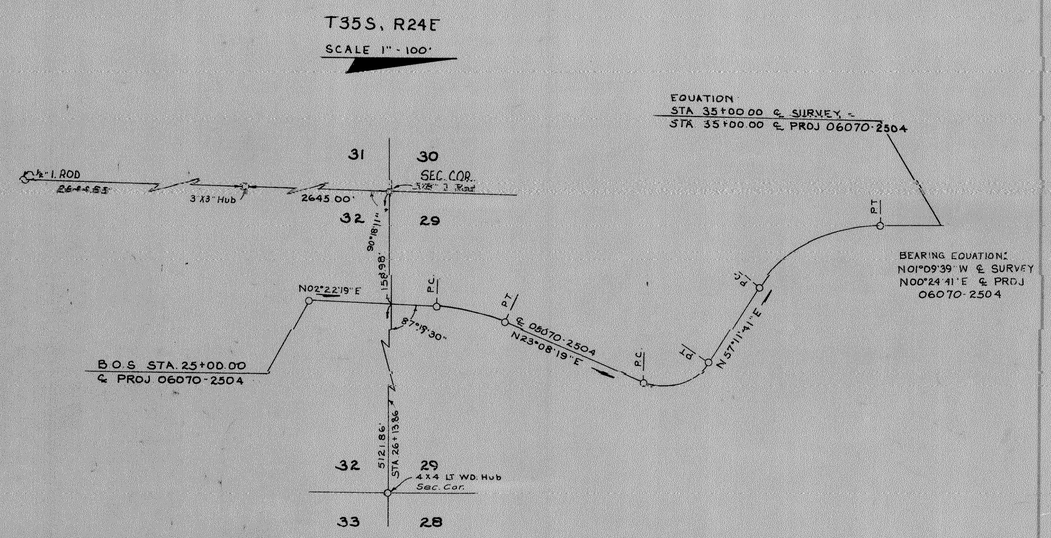

① CURVE DATA - 06070-2504
P.I. STA. 27+28.59
Δ = 20°46'00" RT
D = 21°12'00"
T = 49.52'
L = 97.96'
R = 270.26
P.C. STA. 26+79.07
P.T. STA. 27+77.03

② CURVE DATA - 06070-2504
P.I. STA. 30+53.90
Δ = 80°20'00" LT
D = 77°12'50"
T = 62.63'
L = 104.04'
R = 74.20'
EQUATION — P.C. STA. 29+91.27
P.T. STA. 30+95.31 "BK" =
STA. 30+90.32 "AHD"

③ CURVE DATA - 06070-2504
P.I. STA. 33+25.78
Δ = 56°47'00" RT.
D = 27°23'26"
T = 113.06'
L = 207.31'
R = 209.18'
P.C. STA. 32+12.72
P.T. STA. 34+20.03

NOTE BEARINGS TAKEN FROM PROJ. 0600-104

ACCEPTED for files and recorded in the public Records of _____ County, Florida this _____ day of _____ A.D. 19__, in Road Plat Book _____ Page _____
Clerk of Circuit Court _____ County, Florida

THIS IS TO CERTIFY that the within and attached sheets numbered _____ to _____ inclusive, constitute a true copy of the official RIGHT OF WAY MAP showing Location and Survey by the State of Florida, Department of Transportation for a portion of State Road _____, designated as Section _____ in _____ County, Florida

THE PROPERTY outlined in RED ink, and labeled MAINT. R/W LINE on the said sheets has been vested in the State of Florida, Department of Transportation, pursuant to the provisions of Section 95.361 Florida Statues.

IN WITNESS WHEREOF, We have hereunto set our hands and affixed the seal of the State of Florida, Department of Transportation, at Tallahassee, Florida, this _____ day of _____, A.D. 19__

Tom Webb
SECRETARY OF TRANSPORTATION
STATE OF FLORIDA, DEPARTMENT OF TRANSPORTATION

EXECUTIVE SECRETARY
STATE OF FLORIDA, DEPARTMENT OF TRANSPORTATION

STATE OF FLORIDA
DEPARTMENT OF TRANSPORTATION
MAINTAINED
RIGHT OF WAY MAP
STATE ROAD NO. 663-A HARDEE COUNTY

	BY	DATE	APPROVED BY	DATE
DRAWN	B.B	10-1-78	C.W. Monts De Oca	
TRACED	R.C	10-5-78		
CHECKED	C.W.K.	11-30-78	R.E. Mark	1-23-79
COMPARED			ENGINEER OF RIGHT OF WAY	
INDEXED			STATE HIGHWAY ENGINEER	

SECTION 06070 - 2

FED. ROAD DIV. No.	STATE	F. A. PROJECT NO.	FISCAL YEAR	SHEET No.
5	FLA.			

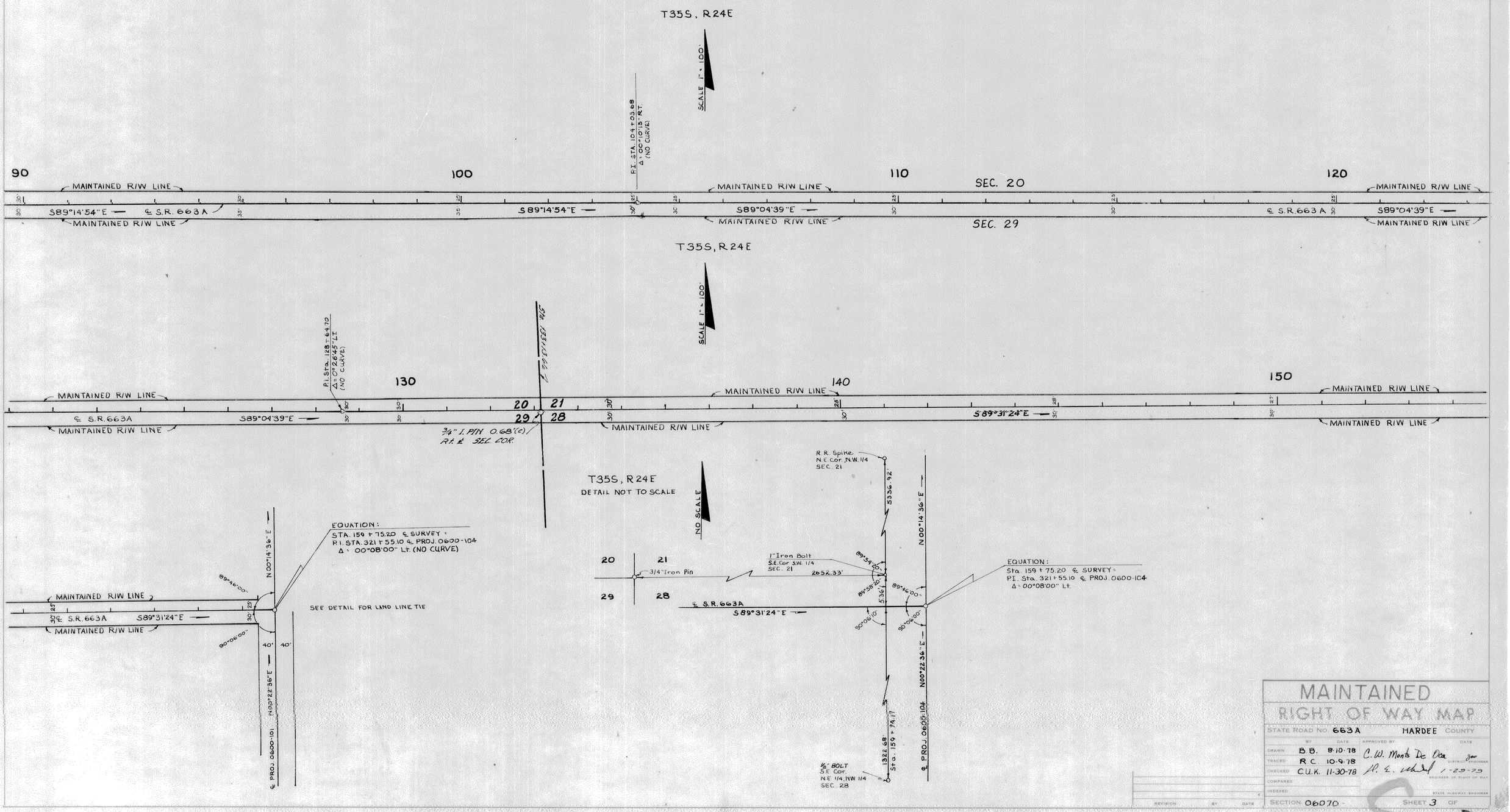

MAINTAINED
RIGHT OF WAY MAP

STATE ROAD NO. 663A — HARDEE COUNTY

	BY	DATE	APPROVED BY	DATE
DRAWN	B.B.	8-10-78	C.W. Monts De Oca	
TRACED	R.C.	10-9-78		DISTRICT ENGINEER
CHECKED	C.U.K.	11-30-78		1-29-79 ENGINEER OF RIGHT OF WAY
COMPARED				
INDEXED				STATE HIGHWAY ENGINEER

REVISION | BY | DATE

SECTION 06070 — SHEET 3 OF