FED. ROAD DIV. No.	STATE	SEC. AND JOB No.	FISCAL YEAR	SHEET No.	TOTAL SHEETS
3	FLA.	0604-150		1	

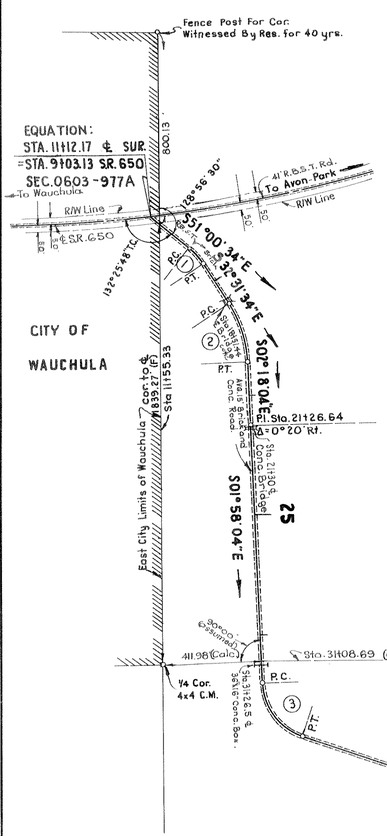

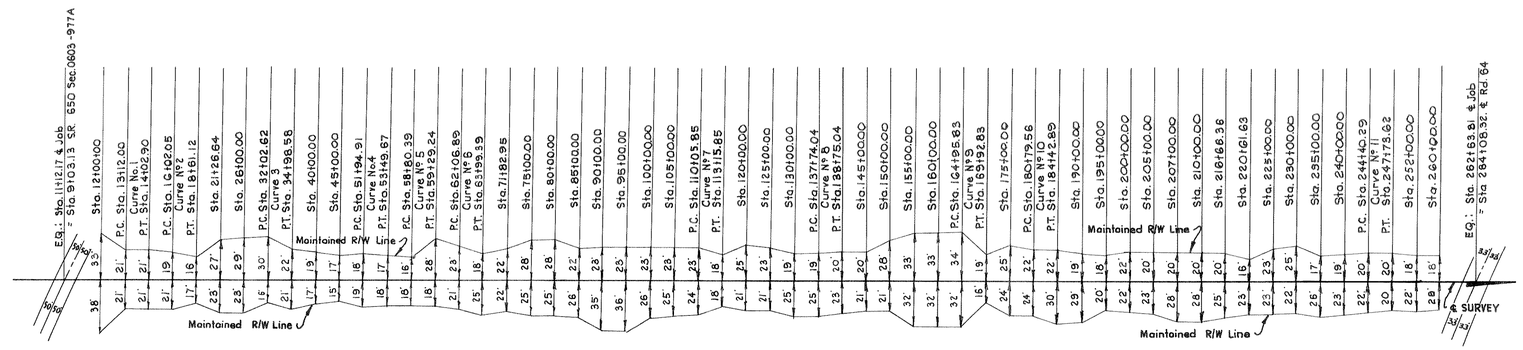

STRAIGHT LINE DIAGRAM OF MAINTAINED RIGHT-OF-WAY
TRANSVERSE SCALE-1"=50'

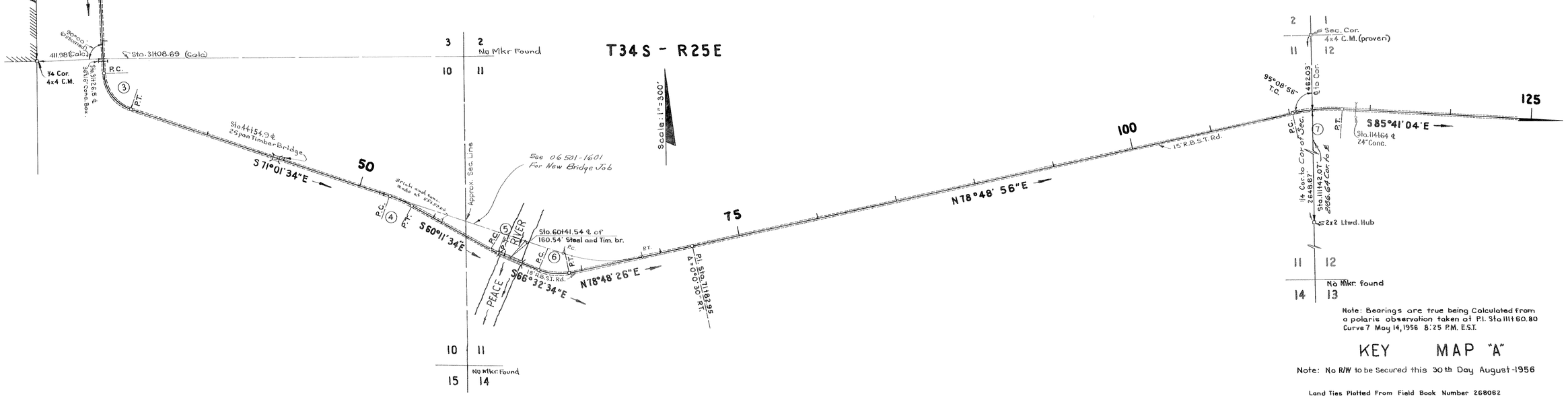

Note: Bearings are true being Calculated from a polaris observation taken at P.I. Sta. 111+60.80 Curve 7 May 14, 1956 8:25 P.M. E.S.T.

KEY MAP "A"

Note: No R/W to be Secured this 30th Day August-1956

Land Ties Plotted From Field Book Number 268062
Topog Plotted From Field Book Number 267498

CURVE Nº 1
P.I. Sta. 13+57.85
Δ = 18° 29' Rt.
D = 20° 20'
T = 45.85'
L = 90.90'
R = 281.78
P.C. Sta. 13+12.00
P.T. Sta. 14+02.90'

CURVE Nº 2
P.I. Sta. 17+34.68
Δ = 30° 13' 30" Rt.
D = 11° 40'
T = 132.63'
L = 259.07'
R = 491.11'
P.C. Sta. 16+02.05
P.T. Sta. 18+61.12

P.I. Sta. 21+26.64
Δ = 0° 20' Rt.
No Curve

CURVE Nº 3
P.I. Sta. 33+71.57
Δ = 69° 03' 30" LT.
D = 23° 20'
T = 168.95'
L = 295.96'
R = 245.55'
P.C. Sta. 32+02.62
P.T. Sta. 34+98.58

CURVE Nº 4
P.I. Sta. 52+72.52
Δ = 10° 50' RT.
D = 7° 00'
T = 77.61'
L = 154.76
R = 818.51'
P.C. Sta. 51+94.91
P.T. Sta. 53+49.67

CURVE Nº 5
P.I. Sta. 59+04.84
Δ = 6° 21' Lt.
D = 13° 00'
T = 24.45'
L = 48.85'
R = 440.74'
P.C. Sta. 58+80.39
P.T. Sta. 59+29.24

CURVE Nº 6
P.I. Sta. 63+06.19
Δ = 34° 39' Lt.
D = 18° 00'
T = 99.30'
L = 192.50'
R = 318.31'
P.C. Sta. 62+06.89
P.T. Sta. 63+99.39

P.I. Sta. 71+82.95
Δ = 0° 0' 30" Rt.
No Curve

CURVE Nº 7
P.I. Sta. 111+61.80
Δ = 15° 30' Rt.
D = 5° 00'
T = 155.95'
L = 310.00'
R = 1145.92'
P.C. Sta. 110+05.85
P.T. Sta. 113+15.85

STATE OF FLORIDA
STATE ROAD DEPARTMENT

RIGHT OF WAY MAP

SECTION No. 0604-150 Sh. 1

ROAD No. 652 HARDEE COUNTY

SCALE 1" =	NAMES	DATES	APPROVED BY
DRAWN	R.H.C.	7-19-56	D. M. Johnson — DIVISION ENGINEER
TRACED	R.H.C.	7-27-56	W. E. Dean — STATE HIGHWAY ENGINEER
INDEXED	W.E.S.	10-13-56	
REVISED	J.H.B.	2-23-61	
REVISED			

CHECKED: E.E.I. & W.J.P 9-4-56

FED. ROAD DIV. No.	STATE	SEC. AND JOB No.	FISCAL YEAR	SHEET No.	TOTAL SHEETS
3	FLA.	0604-150		2	

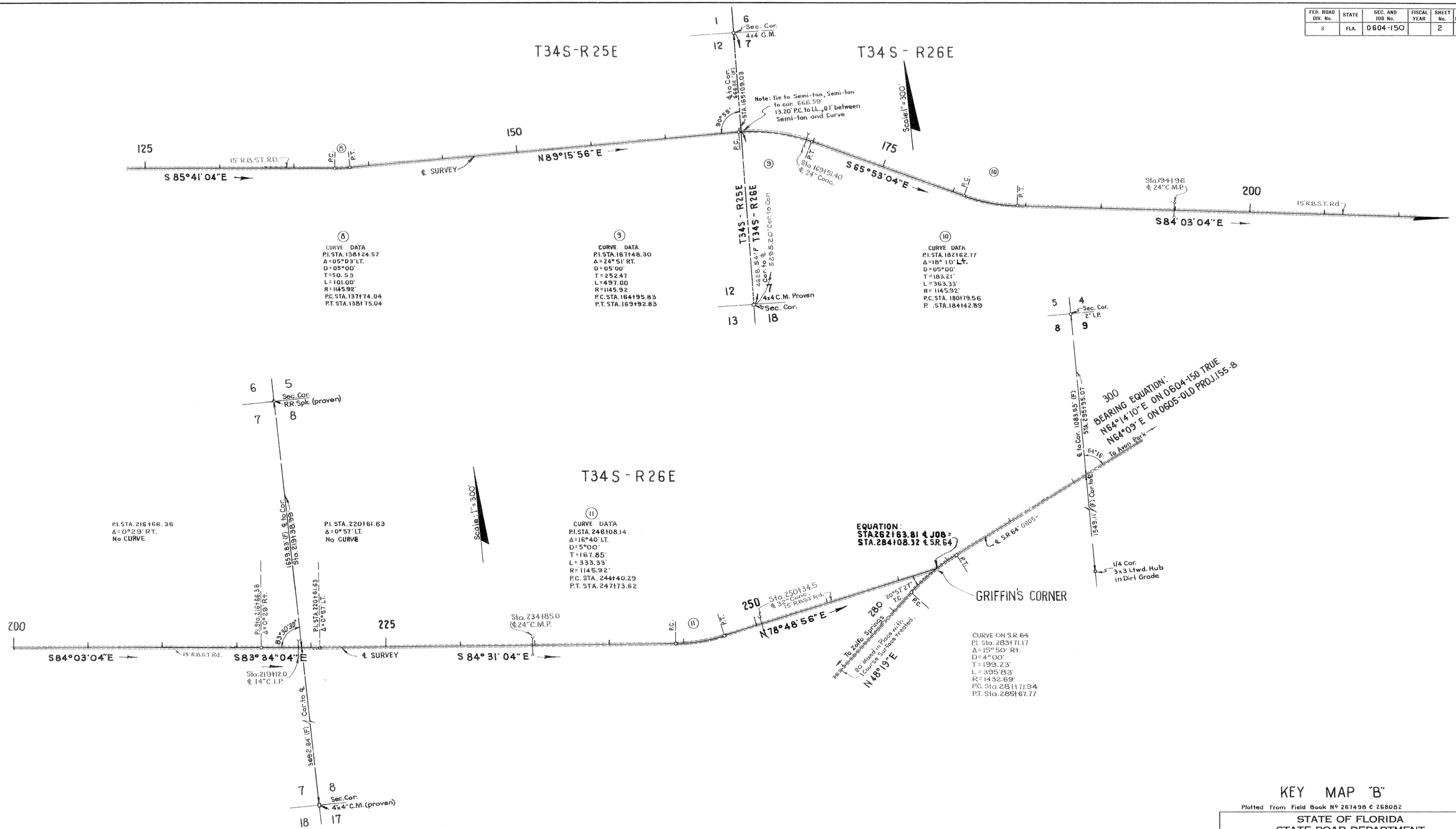

KEY MAP "B"

Plotted From Field Book Nº 267498 & 268082

STATE OF FLORIDA
STATE ROAD DEPARTMENT

RIGHT OF WAY MAP

SECTION No. 0604-150 Sh. 2

ROAD No. 652 HARDEE COUNTY

SCALE 1"=	NAMES	DATES	APPROVED BY
DRAWN	R.H.C.	7-19-56	
TRACED	R.H.C.	7-20-56	DIVISION ENGINEER
INDEXED			
REVISED	M.C.S.	10-15-56	STATE HIGHWAY ENGINEER
REVISED			7-11-56

CHECKED: E.E.I. 9-4-56