FED. ROAD DIV. No.	STATE	SEC. AND JOB No.	FISCAL YEAR	SHEET No.	TOTAL SHEETS
3	FLA.	0600-104		1	

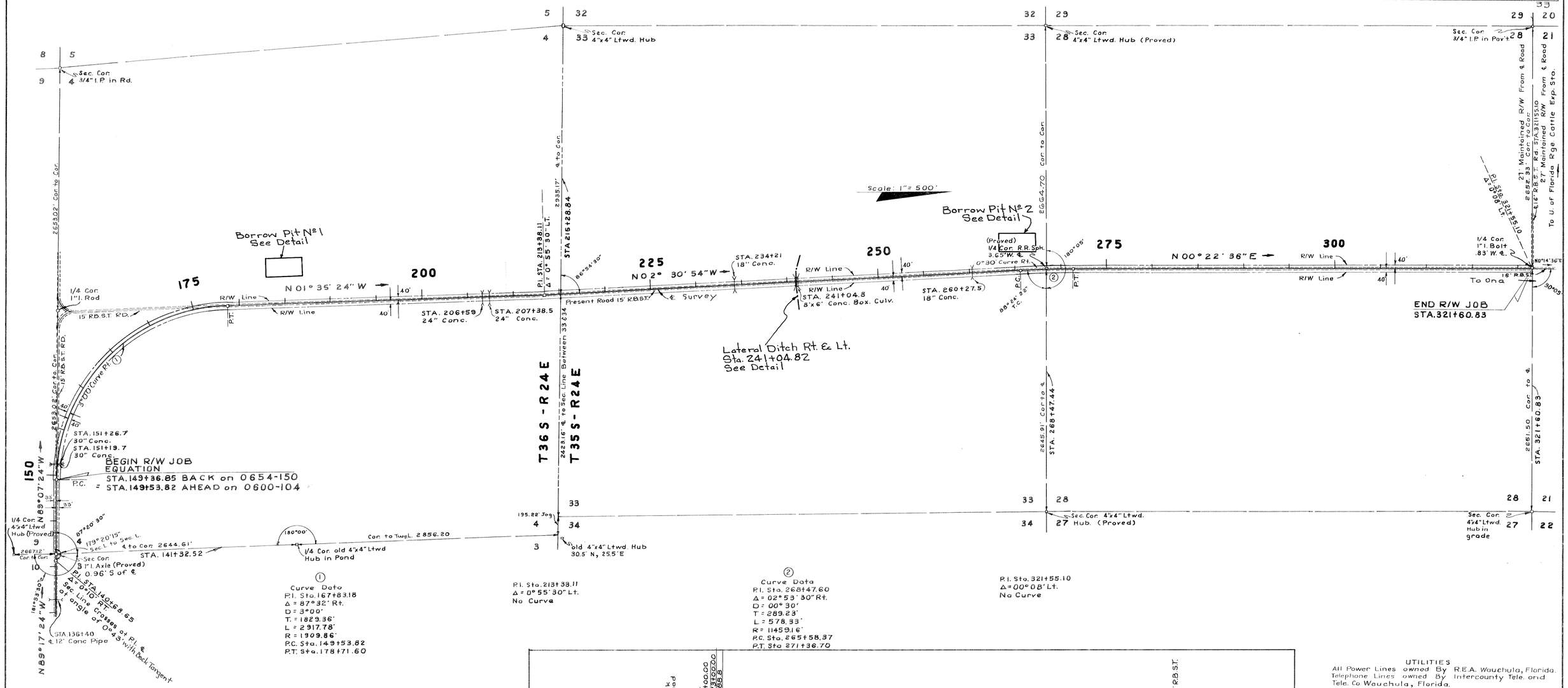

R/W WIDTHS REQUIRED

EQUATION:	40' LT.	40' RT.
STA. 149+36.85 BACK ON 0654-150 = STA. 149+53.82 AHEAD ON 0600-104	TO STA. 321+60.83	

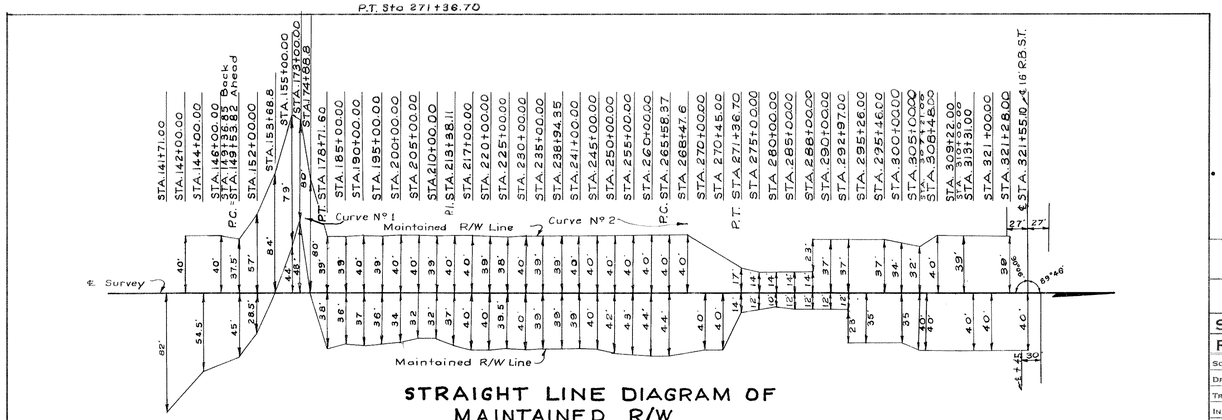

STRAIGHT LINE DIAGRAM OF MAINTAINED R/W

TRANSVERSE SCALE 1" = 50'

UTILITIES
All Power Lines owned By R.E.A. Wauchula, Florida.
Telephone Lines owned By Intercounty Tele. and Tele. Co. Wauchula, Florida.

Note: Bearings are true Being taken from a Polaris Observation Feb. 23, 1956. 8:37 P.M. E.S.T. 51.04' North of P.I. STA. 167+83.18

KEY MAP & DIAGRAM OF MAINTAINED R/W

Topog taken from Book Nº 264989
Land ties taken from Book Nº 266071

STATE OF FLORIDA
STATE ROAD DEPARTMENT

RIGHT OF WAY MAP

SECTION No. 0600-104 Sh. 1

ROAD No. S-663 HARDEE COUNTY

SCALE 1" =	NAMES	DATES	APPROVED BY
DRAWN	R. H. C.	2-22-56	
TRACED	R. H. C.	4-10-56	DIVISION ENGINEER 4-27-56
INDEXED			
REVISED		5-10-56	STATE HIGHWAY ENGINEER
REVISED			

Checked: E. E. I. 4-16-56

FED. ROAD DIV. No.	STATE	SEC. AND JOB No.	FISCAL YEAR	SHEET No.	TOTAL SHEETS
3	FLA.	0600-104		2	34

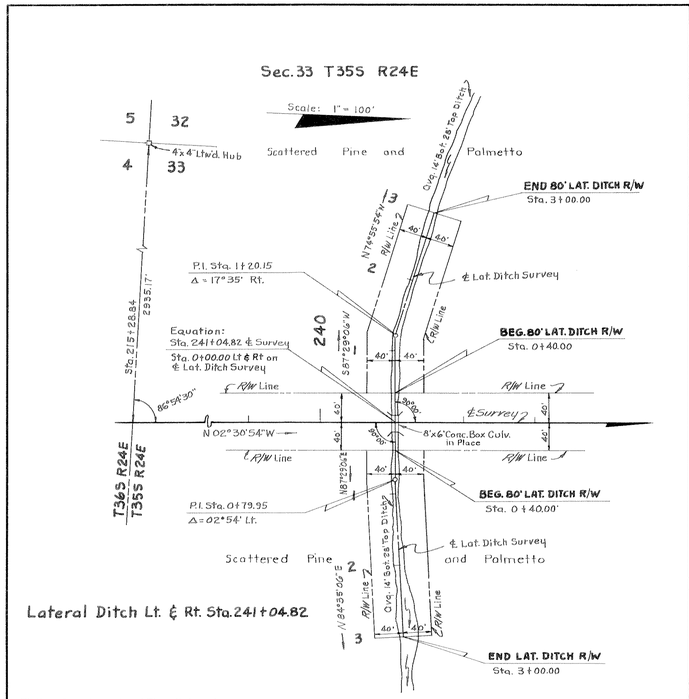

Lateral Ditch Lt. & Rt. Sta. 241+04.82

Plotted from Loose Leaf Field Notes dated 3-20-56

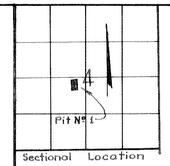

Sectional Location

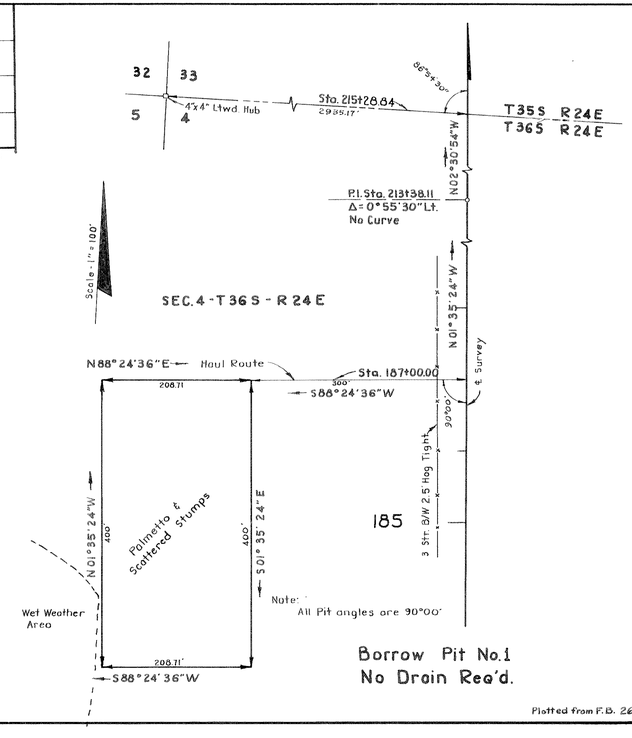

Borrow Pit No. 1
No Drain Req'd.

Plotted from F.B. 264989

Sectional Location

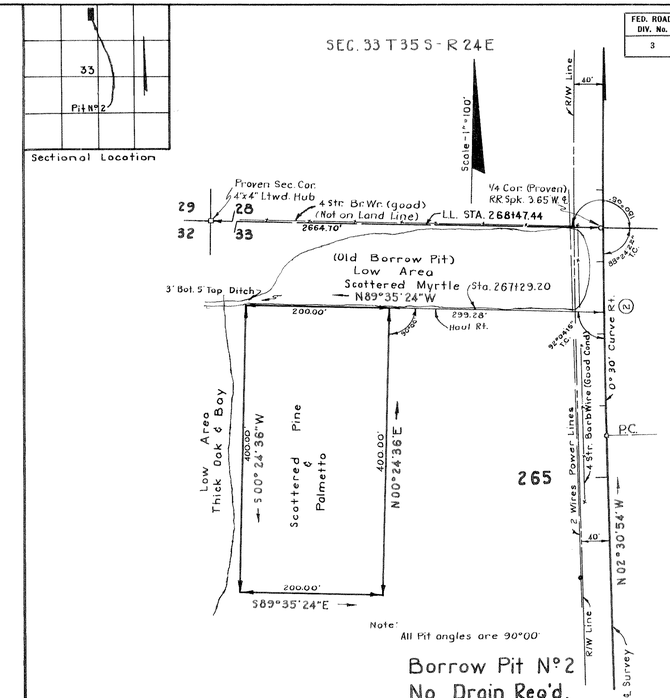

② CURVE DATA
P.I. STA. 268+47.60
Δ = 02°55'30" R.T.
D = 00°30'
T = 289.23
L = 578.33'
R = 11459.16'
P.C. STA. 265+58.37
P.T. STA. 271+36.70

Borrow Pit No. 2
No Drain Req'd.

Plotted from F.B. 264989

LATERAL DITCH & BORROW PITS

STATE OF FLORIDA
STATE ROAD DEPARTMENT

RIGHT OF WAY MAP

SECTION No. 0600 - 104 Sh. 2

ROAD No. S-663 Hardee COUNTY

SCALE 1"=	NAMES	DATES	APPROVED BY
DRAWN	D.C. & W.F.D.	4-26-56	D. M. Johnson — DIVISION ENGINEER
TRACED	D.C. & R.C.	4-27-56	M. E. Dean — STATE HIGHWAY ENGINEER
INDEXED			
REVISED			
REVISED			

CHECKED: E.E.I., D.C., H.W. 4-27-56