FED. HIGHWAY DIV. NO.	STATE	PROJECT NO.	FISCAL YEAR	SHEET NO.
3	FLA.	17110-2504		1

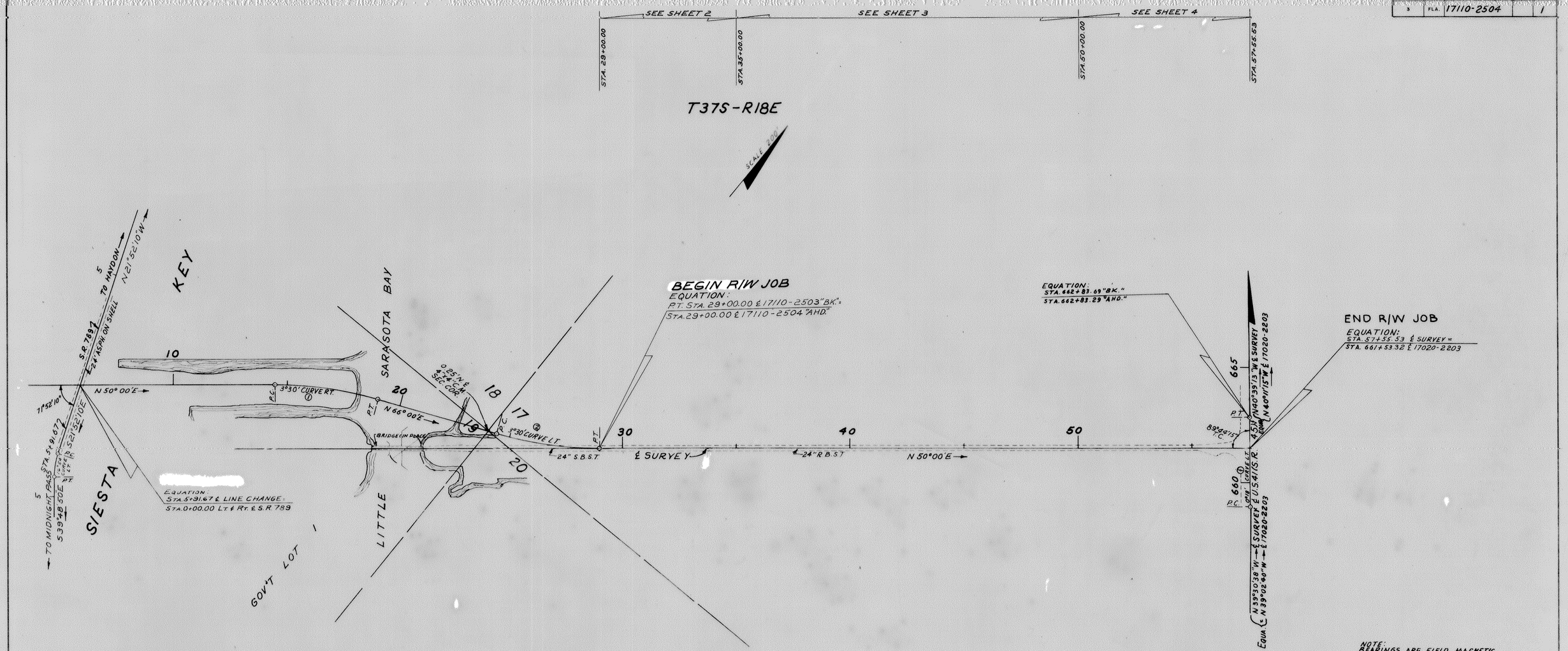

NOTE:
BEARINGS ARE FIELD MAGNETIC.

UTILITIES:
POWER..... FLA. POWER & LIGHT COMPANY
TELEPHONE ... GENERAL TELEPHONE COMPANY

KEY MAP
STICKNEY POINT ROAD

CURVE DATA
S.R. 789
P.I. STA. 3+63.90
Δ=17°56'40" LT.
D=16°54'
T=53.53'
L=106.18'
R=339.03'
P.C. STA. 3+10.37
P.T. STA. 4+16.55

①
CURVE DATA
P.I. STA. 16+75.24
Δ=16°00' RT.
D=3°30'
T=238.07'
L=457.14'
R=1637.02'
P.C. STA. 14+45.17
P.T. STA. 19+02.31

②
CURVE DATA
P.I. STA. 26+72.93
Δ=16°00' LT.
D=3°30'
T=238.07'
L=457.14'
R=1637.02'
P.C. STA. 24+42.86
P.T. STA. 29+00.00

17020-2203 ①
CURVE DATA
P.I. STA. 660+93.19
Δ=1°08'35" LT.
D=0°18"
T=190.52'
L=381.02'
R=19098.60
P.C. STA. 659+02.67
EQUA. { P.T. STA. 662+83.69 "BK"
= STA. 662+83.29 "AHD"

PLOTTED FROM FIELD BOOKS Nº 743854 & 746750.

STATE OF FLORIDA
STATE ROAD DEPARTMENT

RIGHT OF WAY MAP

STATE ROAD No. 72 SARASOTA COUNTY

	BY	DATE	APPROVED BY	DATE
DRAWN	C.U.K.	4-12-66		
TRACED	R.L.H.	4-19-66	DISTRICT ENGINEER	
CHECKED	D.C.	5-10-66	ENGINEER OF RIGHT OF WAY	5-20-67
COMPARED				
INDEXED			STATE HIGHWAY ENGINEER	

REVISION	BY	DATE

SECTION 17110-2504 SHEET 1 OF

FED. ROAD DIV. NO.	STATE	PROJECT NO.	FISCAL YEAR	SHEET NO.
3	FLA.	17110-2504		2

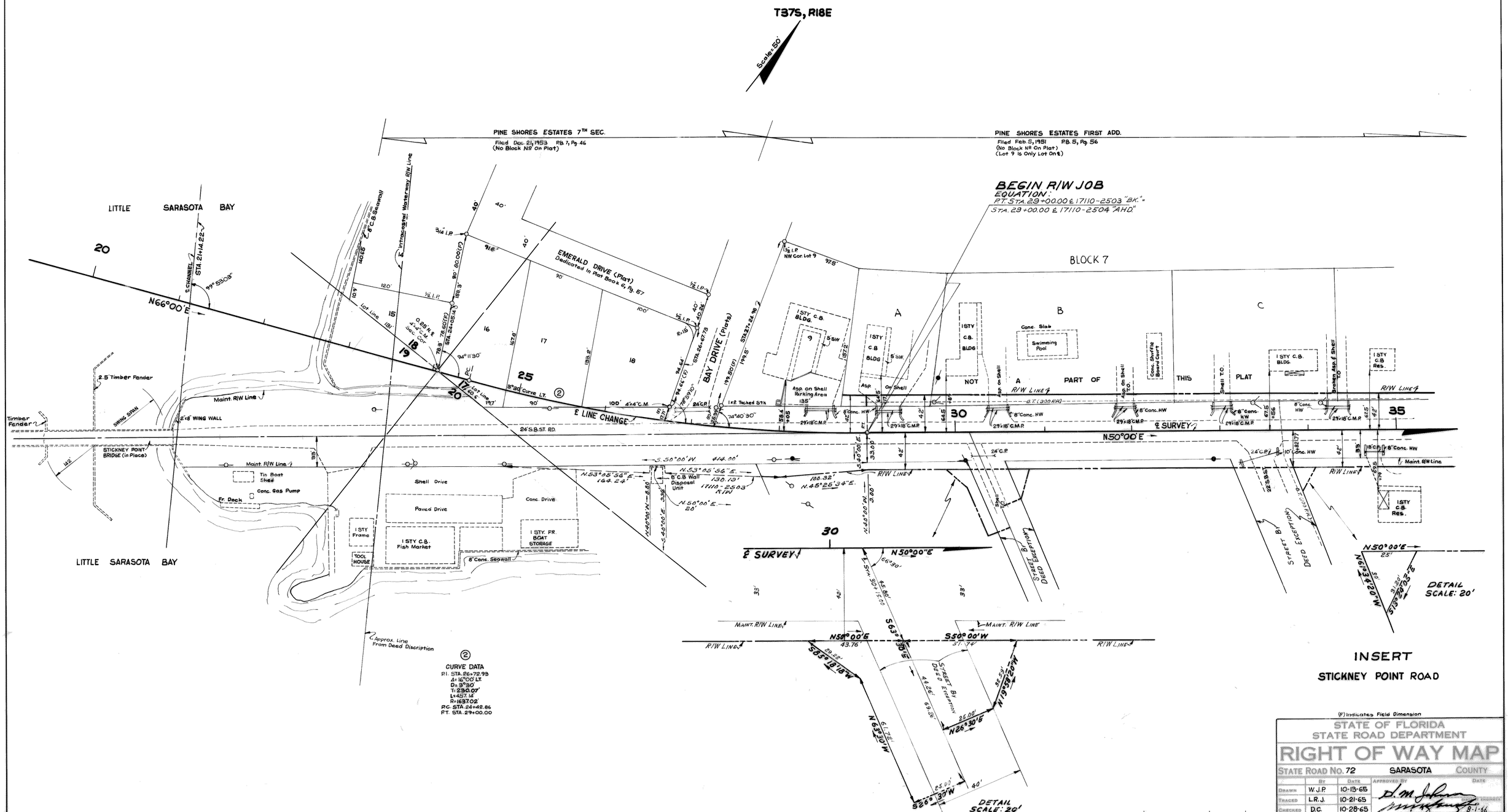

(F) Indicates Field Dimension

STATE OF FLORIDA
STATE ROAD DEPARTMENT

RIGHT OF WAY MAP

STATE ROAD No. 72 SARASOTA COUNTY

	BY	DATE	APPROVED BY	DATE
DRAWN	W.J.P.	10-13-65	D. M. Johnson	
TRACED	L.R.J.	10-21-65		
CHECKED	D.C.	10-28-65		8-1-66
COMPARED	C.U.K.	7-11-66		
INDEXED				

DIRECTOR OF RIGHTS OF WAY

STATE HIGHWAY ENGINEER

REVISION	BY	DATE
Extend R/W Line	W.S.R.-T.B.W.	3-26-66
Extended R/W Line	N.D.W.-T.B.W.	3-28-66

SECTION 17110-2504 SHEET 2 OF

FED. ROAD DIV. NO.	STATE	PROJECT NO.	FISCAL YEAR	SHEET NO.
3	FLA.	17110-2504		3

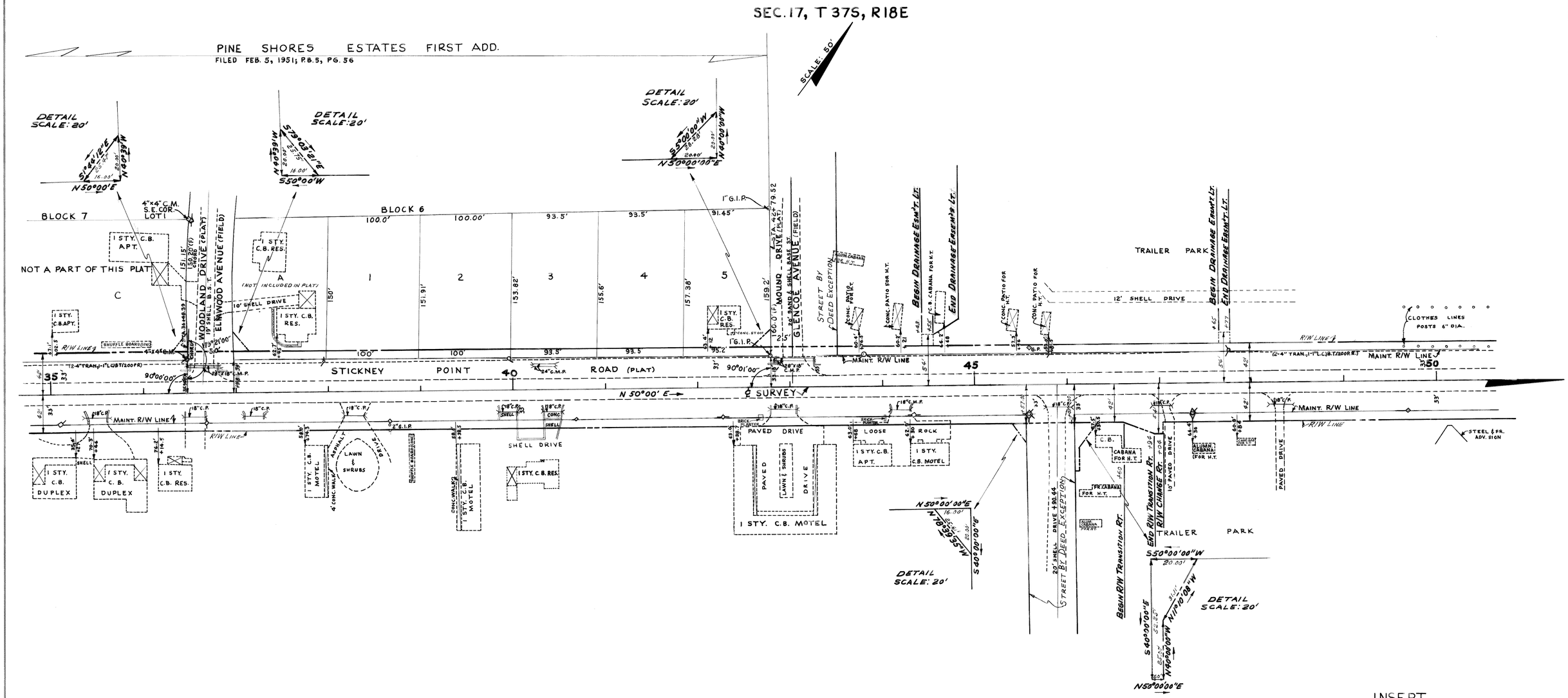

INSERT
STICKNEY POINT ROAD

(F) INDICATES FIELD DIMENSION.

STATE OF FLORIDA
STATE ROAD DEPARTMENT

RIGHT OF WAY MAP

STATE ROAD NO. 72 SARASOTA COUNTY

	BY	DATE	APPROVED BY	DATE
DRAWN	C.U.K.	4-7-66		
TRACED	R.L.H.	4-20-66		
CHECKED	D.C.	5-11-66		
COMPARED	C.U.K.	7-11-66		
INDEXED				

DISTRICT ENGINEER
8-31-66
ENGINEER OF RIGHTS OF WAY
STATE HIGHWAY ENGINEER

REVISION	BY	DATE

SECTION 17110-2504 SHEET 3 OF

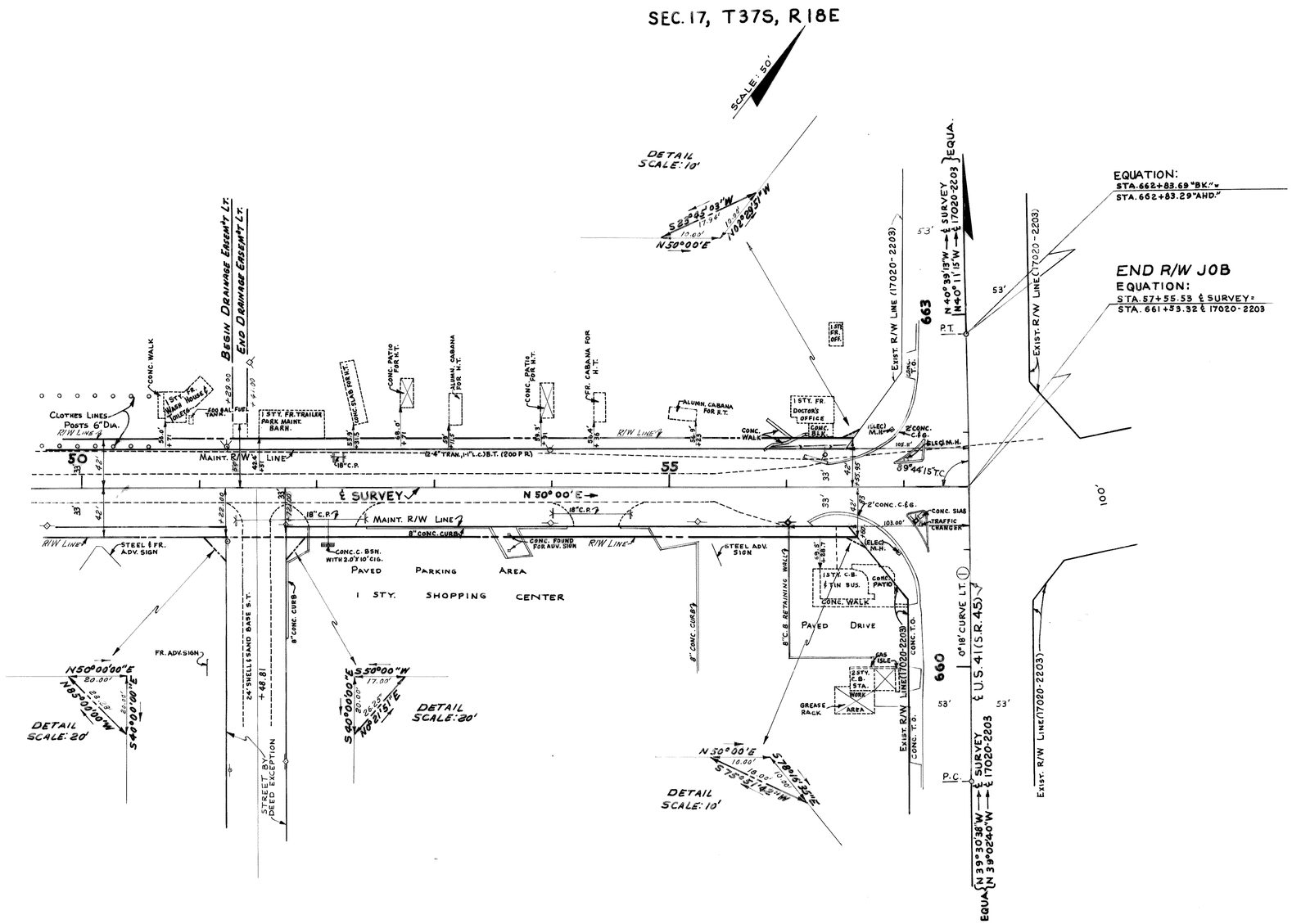

INSERT
STICKNEY POINT ROAD

17020-2203 ①
CURVE DATA
P.I. STA. 660+93.19
Δ = 1°08' 35" LT.
D = 0°18'
T = 190.52'
L = 381.02'
R = 19098.60'
P.C. STA. 659+02.67
EQUA. { P.T. STA. 662+83.69 "BK." = STA. 662+83.29 "AHD."

STATE OF FLORIDA
STATE ROAD DEPARTMENT

RIGHT OF WAY MAP

STATE ROAD NO. 72 SARASOTA COUNTY

	BY	DATE	APPROVED BY	DATE
DRAWN	C.U.K.	4-7-66	H. M. Johnson	
TRACED	R.L.H.	4-23-66	DISTRICT ENGINEER	
CHECKED	O.C.	5-11-66	[signature]	8-1-66
COMPARED	C.U.K.	7-11-66	ENGINEER OF RIGHTS OF WAY	
INDEXED			STATE HIGHWAY ENGINEER	

REVISION	BY	DATE

SECTION 17110-2504 SHEET 4 OF