243

F.A.P. 243
Sec 170f

Grantor	Grantee	Instrument		Recorded, Sarasota County				
		Kind	Dated	Book	Page	Date	Number	
A. P. Stuckey - Trustee		R/W.D.	Sept.-25-1937	37	38	Oct.-8-1937	22017	Recorded, Charlotte County.

1701- Proj 243
S.R. 45 (U.S. 41)

Sarasota Co.
Sh. 4

FED. ROAD DIST. No.	STATE	FED. AID PROJ. No.	FISCAL YEAR	SHEET NO.	TOTAL SHEETS
	FLA.			1	4

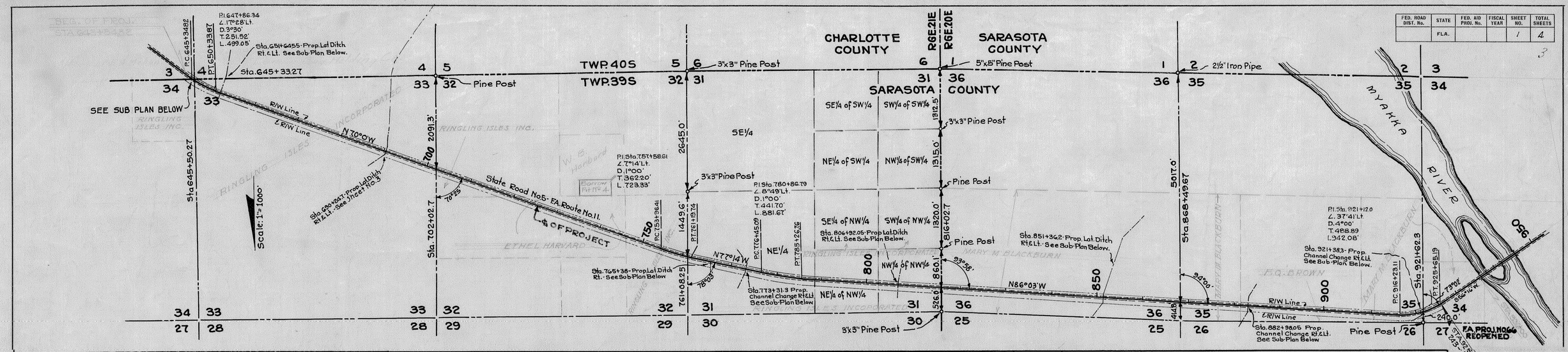

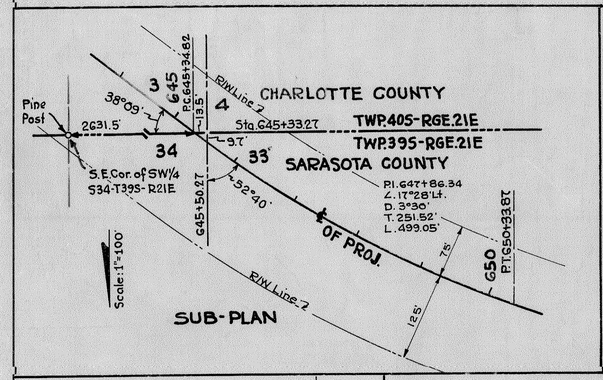

SUB-PLAN

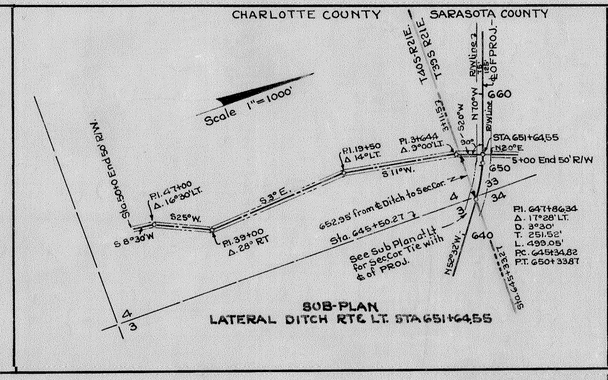

SUB-PLAN
LATERAL DITCH RT. & LT. STA. 651+64.55

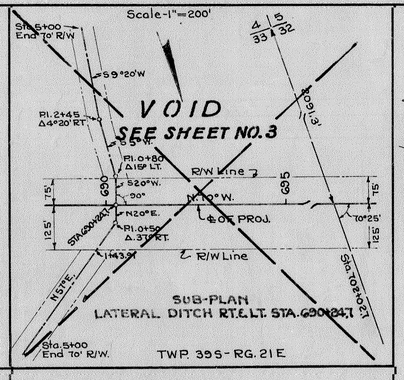

SUB-PLAN
LATERAL DITCH RT. & LT. STA. 690+24.7

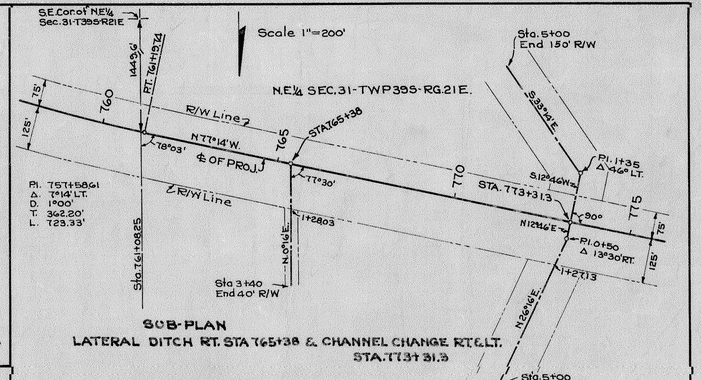

SUB-PLAN
LATERAL DITCH RT. STA. 765+38 & CHANNEL CHANGE RT. & LT. STA. 773+31.3

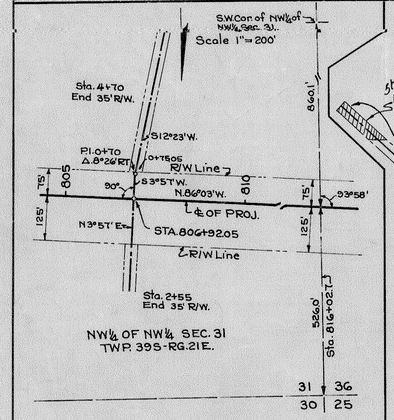

SUB-PLAN
LATERAL DITCH RT. & LT. STA. 806+92.05

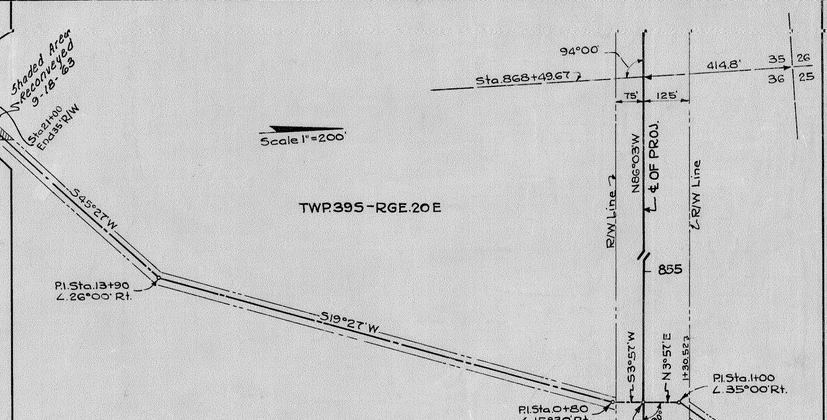

SUB-PLAN
LATERAL DITCH RT. & LT. STA. 851+36.2

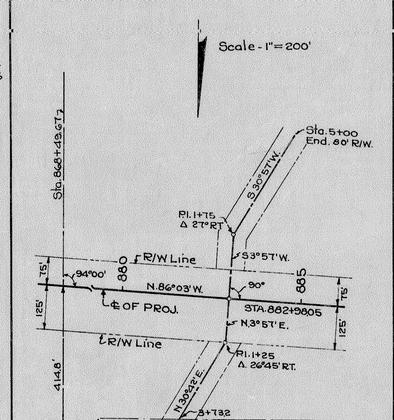

SUB-PLAN
CHANNEL CHANGE RT. & LT. STA. 882+98.05

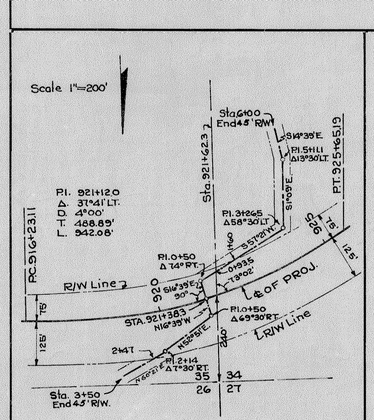

SUB-PLAN
CHANNEL CHANGE RT. & LT. STA. 921+38.3

R/W WIDTH REQUIRED
STA. 643+84.82 TO STA. 925+71.5
75' LT. OF ℄ OF PROJ. - 125' RT. OF ℄ OF PROJ.

NOTE:
All Angles from Curves turned from Tangent to Curve

The above shows existing alignment as of Jan. 8, 1940.

Div. Engr. of R/W

1701-Proj. 243 S.R. 45 1701

STATE OF FLORIDA
STATE ROAD DEPARTMENT Sh. 1

RIGHT OF WAY MAP

F.A. PROJ. 243 ~ SARASOTA CO.

	Names	Dates	Approved by	
Designed				
Drawn		5-1-37	Bridge Engineer.	
Traced			State Highway Engineer.	
Checked			Drawing	Index No.
Revised	A.C.-T.D.W.	10-29-37 5-26-63		

FED. ROAD DIST. No.	STATE	FED. AID PROJ. No.	FISCAL YEAR	SHEET NO.	TOTAL SHEETS
	FLA.			2	4

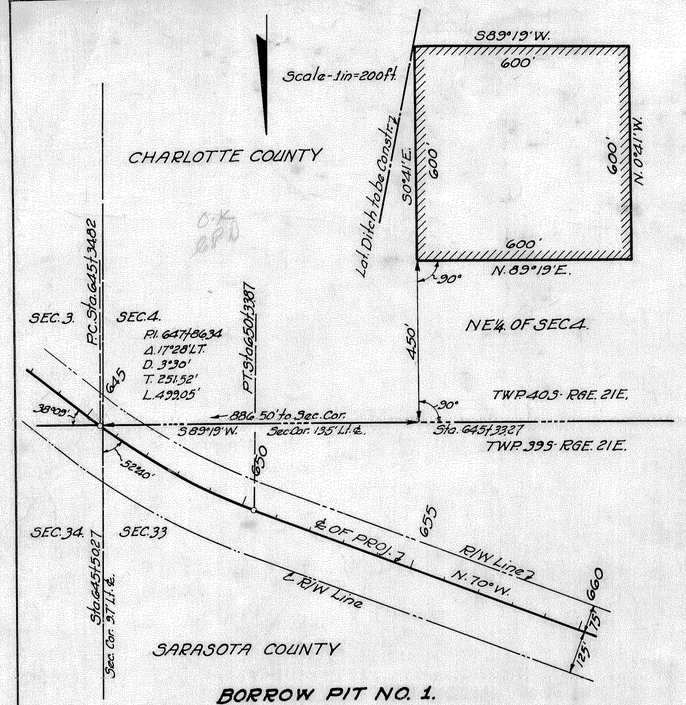

BORROW PIT NO. 1.

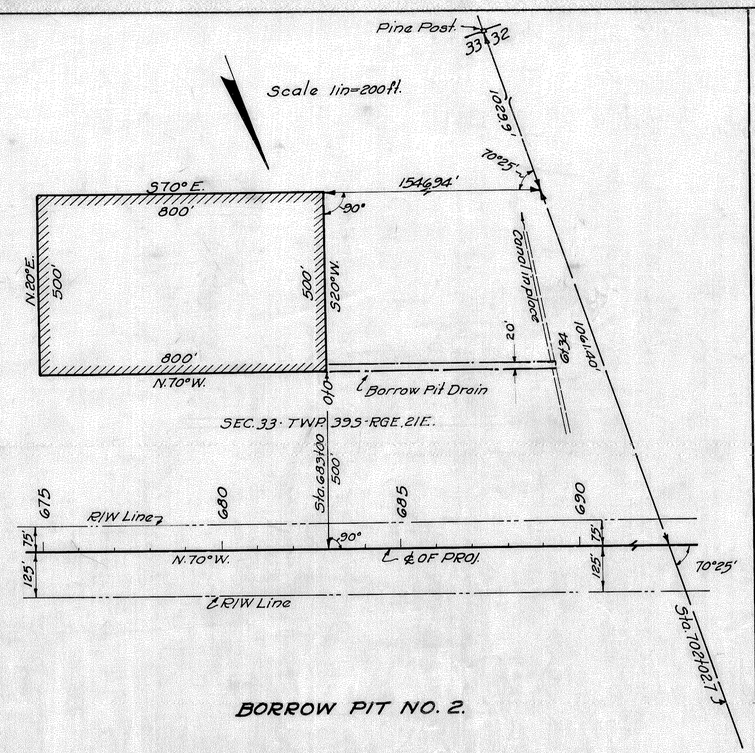

BORROW PIT NO. 2.

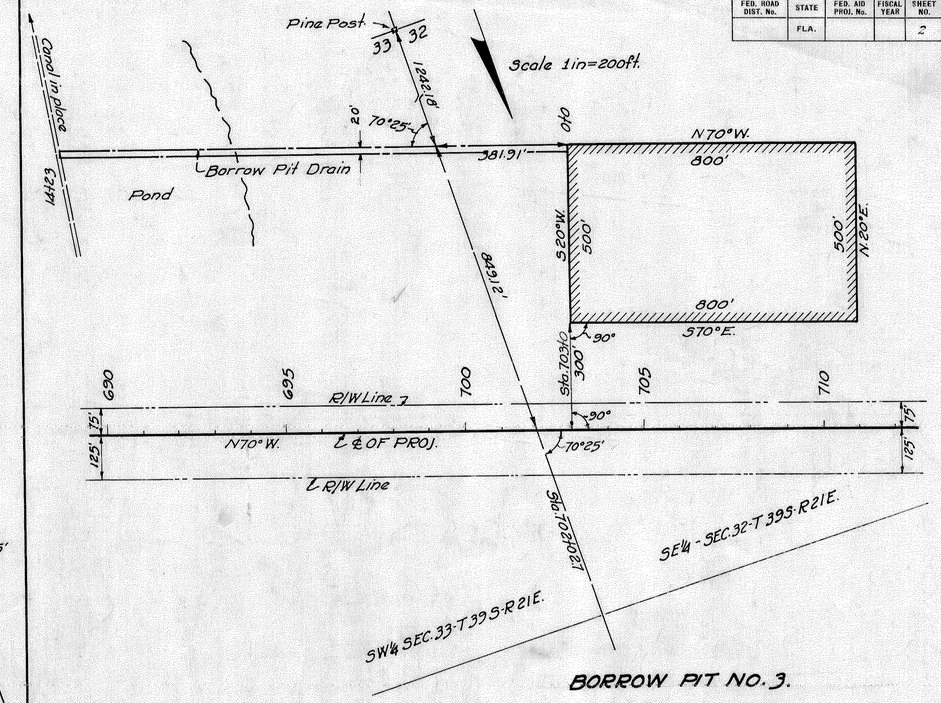

BORROW PIT NO. 3.

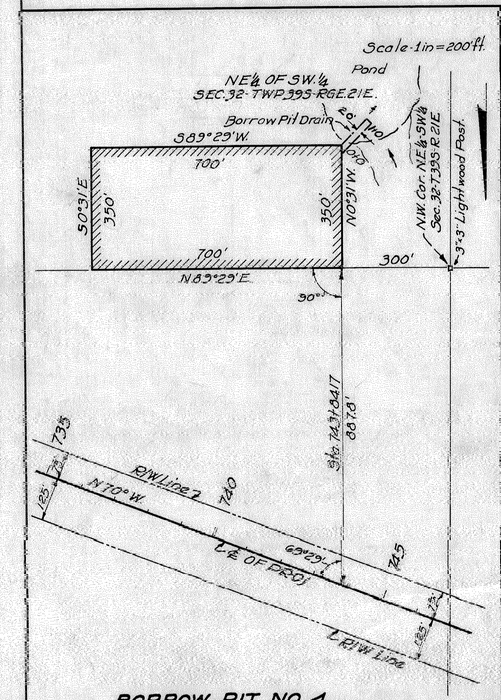

BORROW PIT NO. 4.

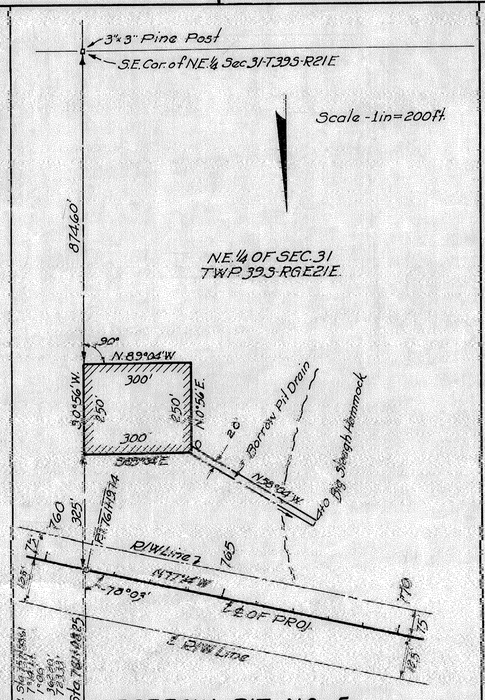

BORROW PIT NO. 5.

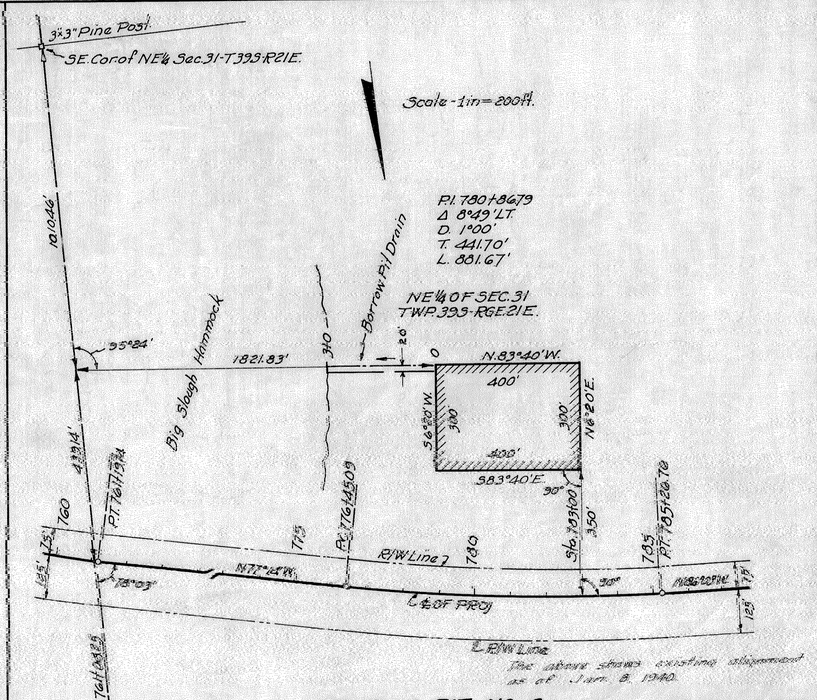

BORROW PIT NO. 6.

Div. Engr. of R/W

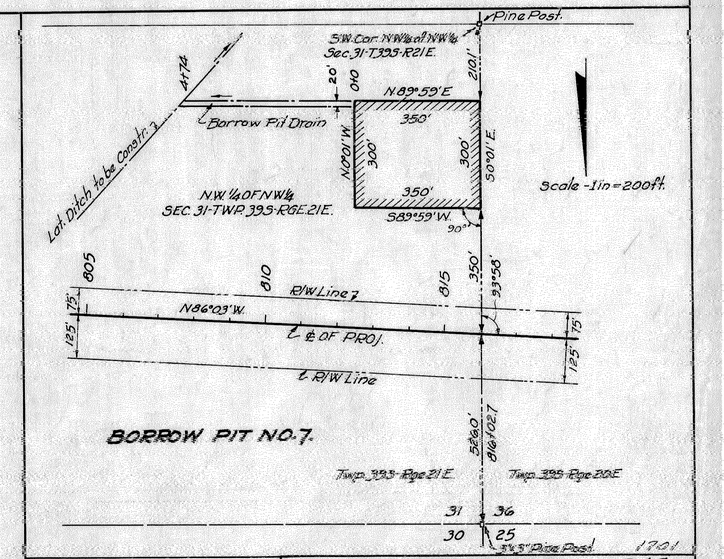

BORROW PIT NO. 7.

Note
All Angles from Curves are turned from Tang. to Curve

Map Completed: Aug. 16th 1937

Approved by:

STATE OF FLORIDA
STATE ROAD DEPARTMENT

S.R. 45
Sh. 2

RIGHT OF WAY MAP

F.A. PROJ. 243 SARASOTA COUNTY

	Alignment	Stations	Approved by:
Designed			Bridge Engineer.
Drawn:		9-18-37	
Traced			State Highway Engineer.
Checked			Drawing / Index No.
Revised		10-29-37	

FED. ROAD DIST. No.	STATE	FED. AID PROJ. No.	FISCAL YEAR	SHEET NO.	TOTAL SHEETS
	FLA.			3	4

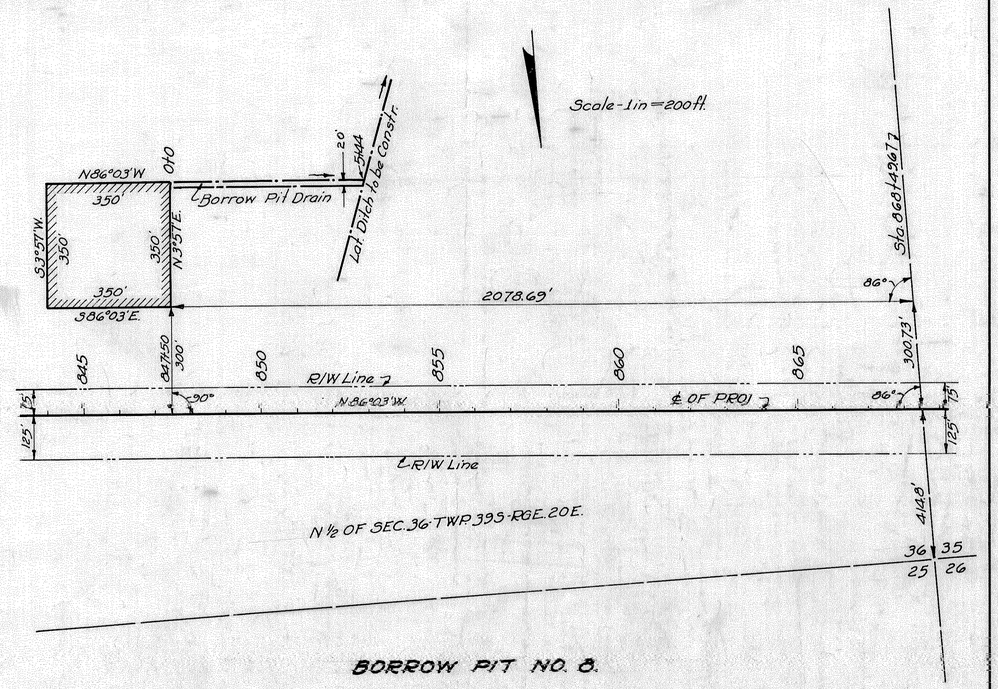

BORROW PIT NO. 8.

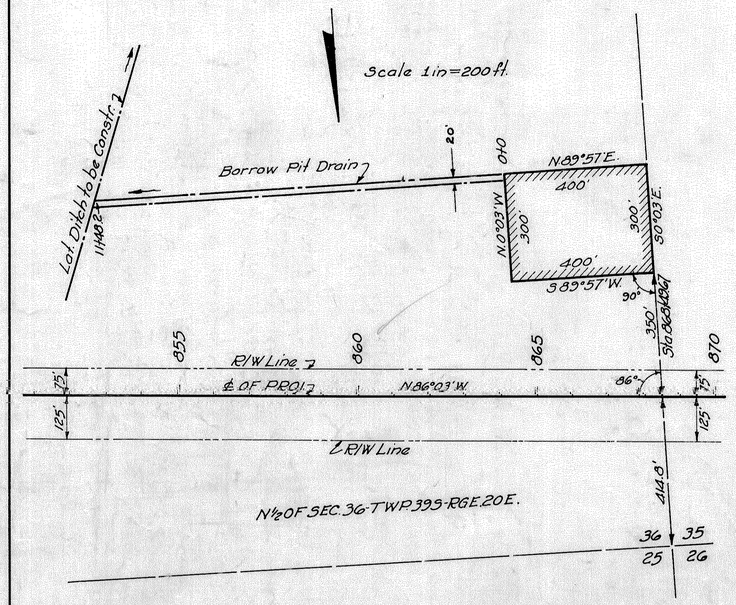

BORROW PIT NO. 9.

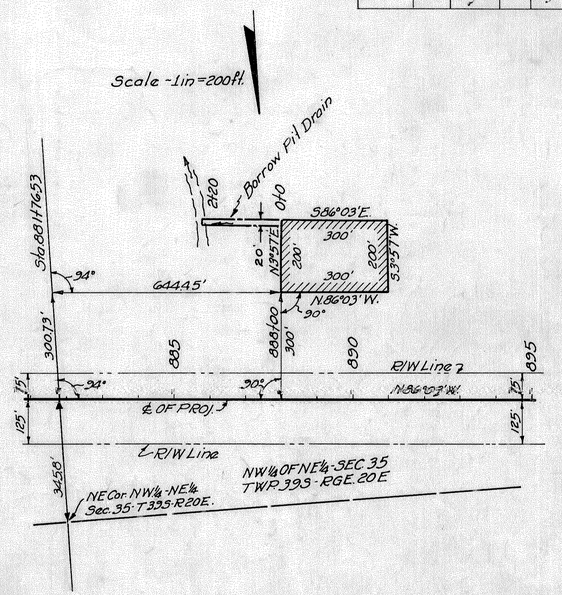

BORROW PIT NO. 10.

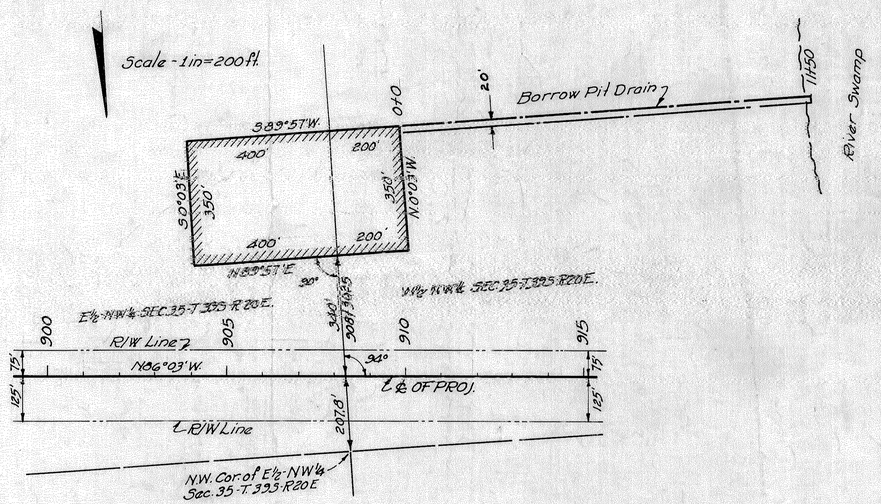

BORROW PIT NO. 11.

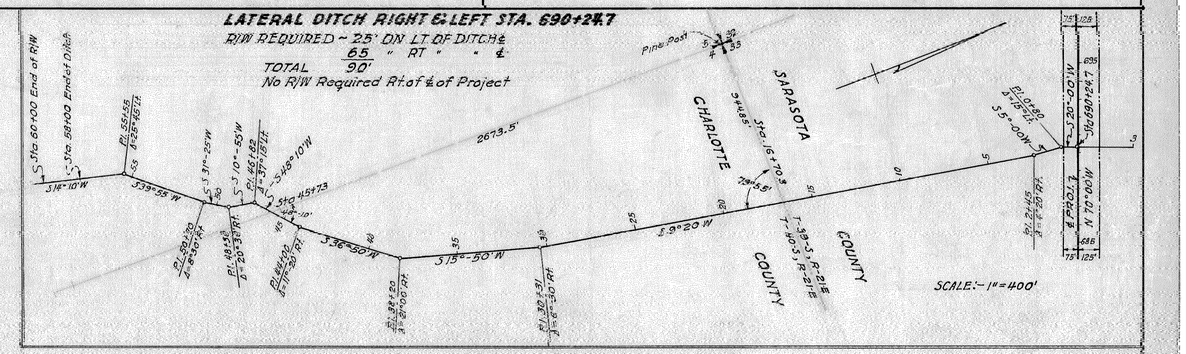

The above shows existing alignment as of Jan. 8, 1940.

Div. Engr. of R/W

S.R. 45 1701

STATE OF FLORIDA
STATE ROAD DEPARTMENT Sh. 3

RIGHT OF WAY MAP

F.A. PROJ. 243 - SARASOTA COUNTY

	Names	Dates	Approved by
Designed			Bridge Engineer.
Drawn		8-18-37	
Traced			State Highway Engineer.
Checked			Drawing / Index No.
Revised		10-29-37	