FED. ROAD DIV. No.	STATE	SEC. AND JOB No.	FISCAL YEAR	SHEET No.	TOTAL SHEETS
3	FLA.	16842-2601		1	

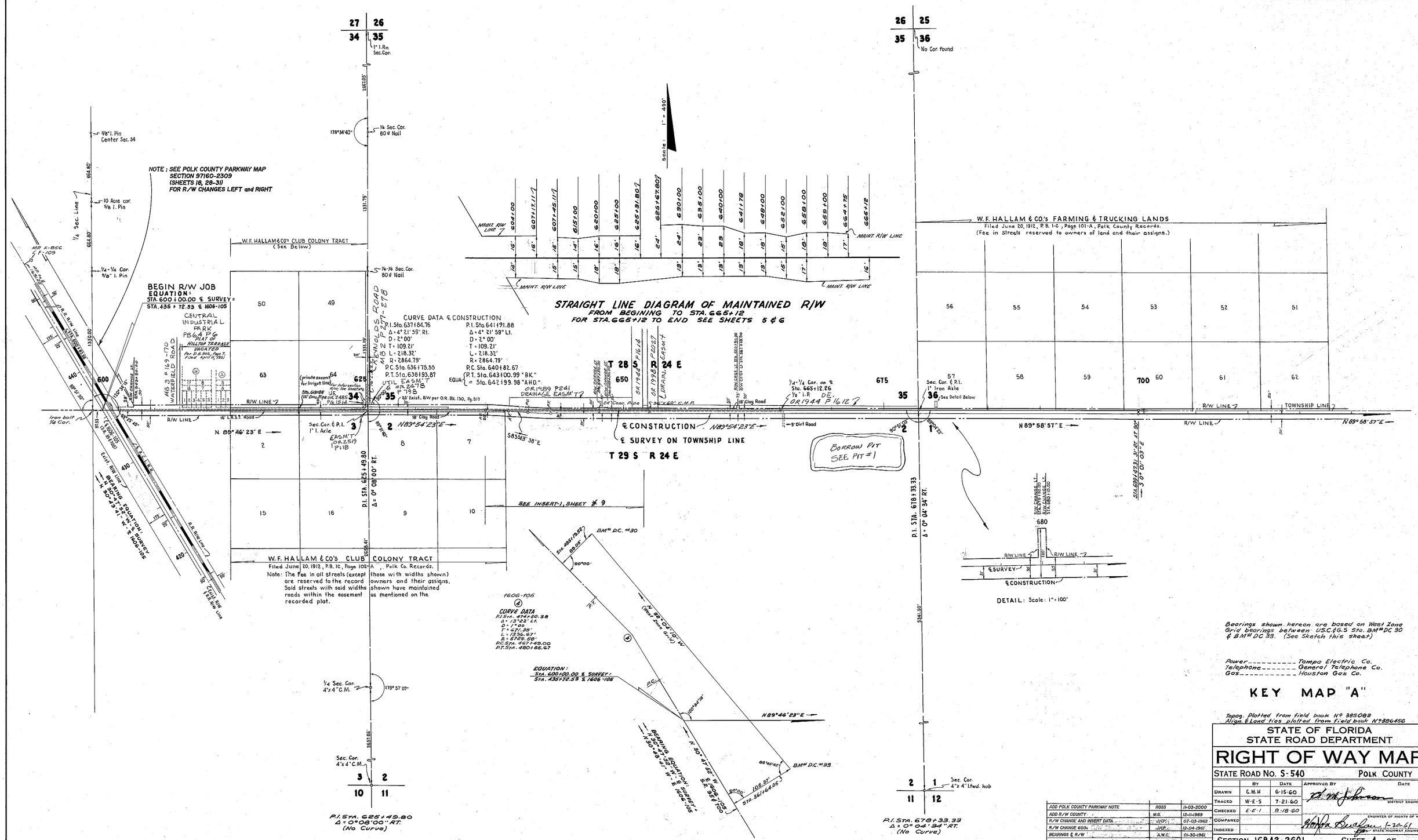

REVISION	BY	DATE
ADD POLK COUNTY PARKWAY NOTE	RGSS	11-03-2000
ADD R/W COUNTY	M.G.	12-11-1989
R/W CHANGE AND INSERT DATA	J.H.P.	07-03-1962
R/W CHANGE 603+	J.H.P.	12-04-1961
BEARINGS & R/W	A.W.C.	01-30-1961

STATE OF FLORIDA
STATE ROAD DEPARTMENT

RIGHT OF WAY MAP

STATE ROAD No. S-540 POLK COUNTY

	BY	DATE	APPROVED BY	DATE
DRAWN	C.M.H.	6-15-60		DISTRICT ENGINEER
TRACED	W.E.S.	7-21-60		
CHECKED	E.E.I.	8-18-60		ENGINEER OF RIGHTS OF WAY
COMPARED				STATE HIGHWAY ENGINEER
INDEXED				

SECTION 16842-2601 SHEET 1 OF

A. R. COGSWELL, JACKSONVILLE

FED. ROAD DIV. No.	STATE	SEC. AND JOB No.	FISCAL YEAR	SHEET No.	TOTAL SHEETS
3	FLA.	16842-2601		2	

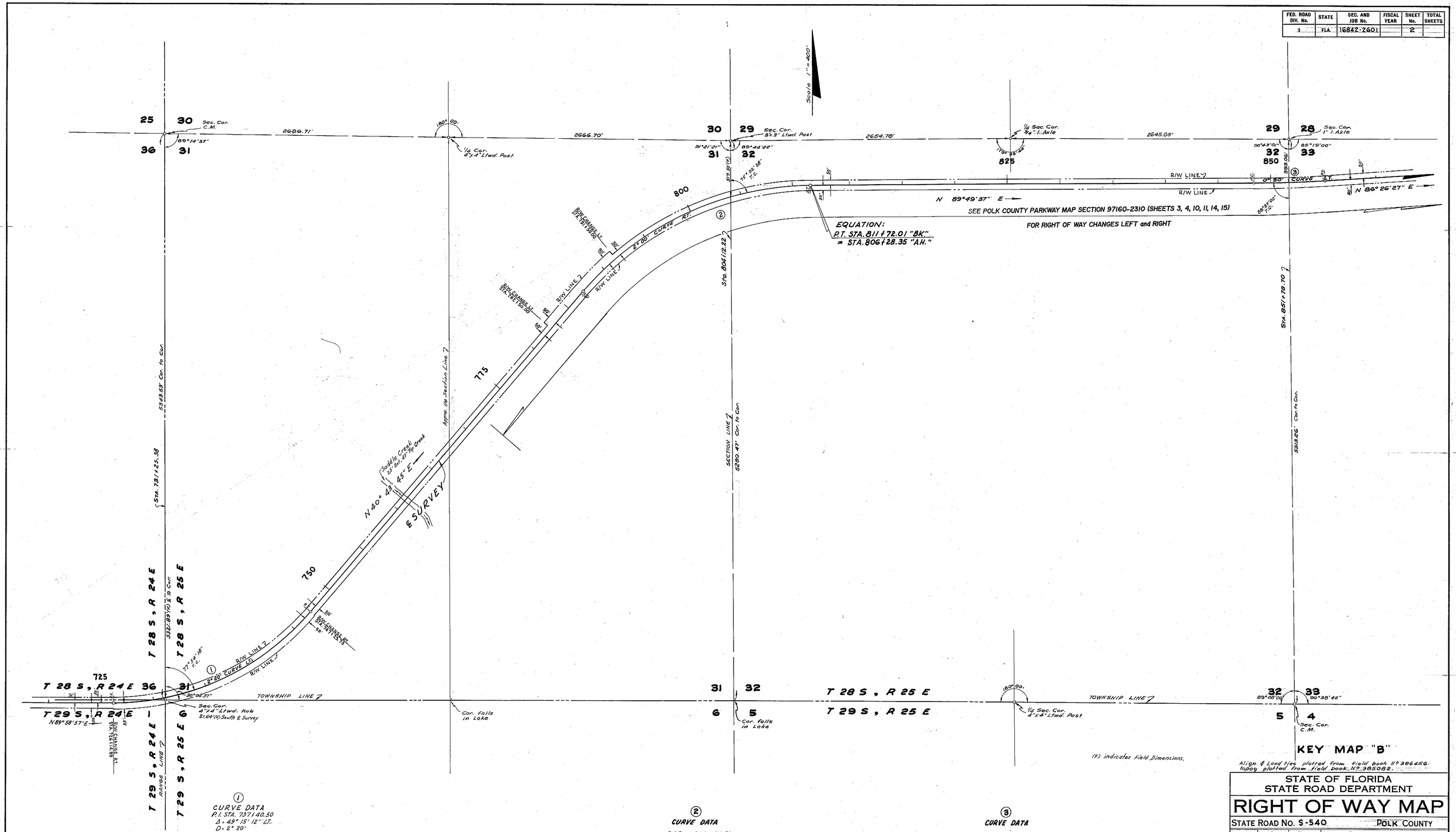

Align. & Land ties plotted from field book No. 386456.
Topog plotted from field book No. 385082.

① CURVE DATA
P.I. STA. 737+40.50
Δ = 49° 15' 12" LT.
D = 2° 20'
T = 1125.61'
L = 2110.86'
R = 2455.53'
P.C. STA. 726+14.89
P.T. STA. 747+25.75

② CURVE DATA
P.I. STA. 800+25.63
Δ = 49° 05' 52" RT.
D = 2° 00'
T = 1308.51'
L = 2454.89'
R = 2864.79'
P.C. STA. 787+17.12
EQUA: P.T. STA. 811+72.01 "BK."
= STA. 806+28.35 "AH."

③ CURVE DATA
P.I. STA. 851+78.85
Δ = 3° 23' 10" LT.
D = 0° 30'
T = 338.71'
L = 677.22'
R = 11,459.16'
P.C. STA. 848+40.14
P.T. STA. 855+17.36

REVISION	BY	DATE
ADD POLK COUNTY PARKWAY NOTE	ROSS	11-03-2000
ADD R/W COUNTY	M.G.	12-11-1989
P.T. STATION REVISED	J.H.P.	01-30-1981

STATE OF FLORIDA
STATE ROAD DEPARTMENT

RIGHT OF WAY MAP

STATE ROAD No. S-540 POLK COUNTY

	BY	DATE	APPROVED BY	DATE
DRAWN	C.M.H.	6-17-60	D. M. Johnson	DISTRICT ENGINEER
TRACED	W.E.S.	7-21-60		
CHECKED	E.E.I.	8-18-60		ENGINEER OF RIGHTS OF WAY
COMPARED			Herbert Buchan	1-20-61
INDEXED			for	STATE HIGHWAY ENGINEER

SECTION. 16842-2601 SHEET 2 OF 4

A. R. COGSWELL, JACKSONVILLE

FED. ROAD DIV. No.	STATE	SEC. AND JOB No.	FISCAL YEAR	SHEET No.	TOTAL SHEETS
3	FLA.	16842-2601		3	

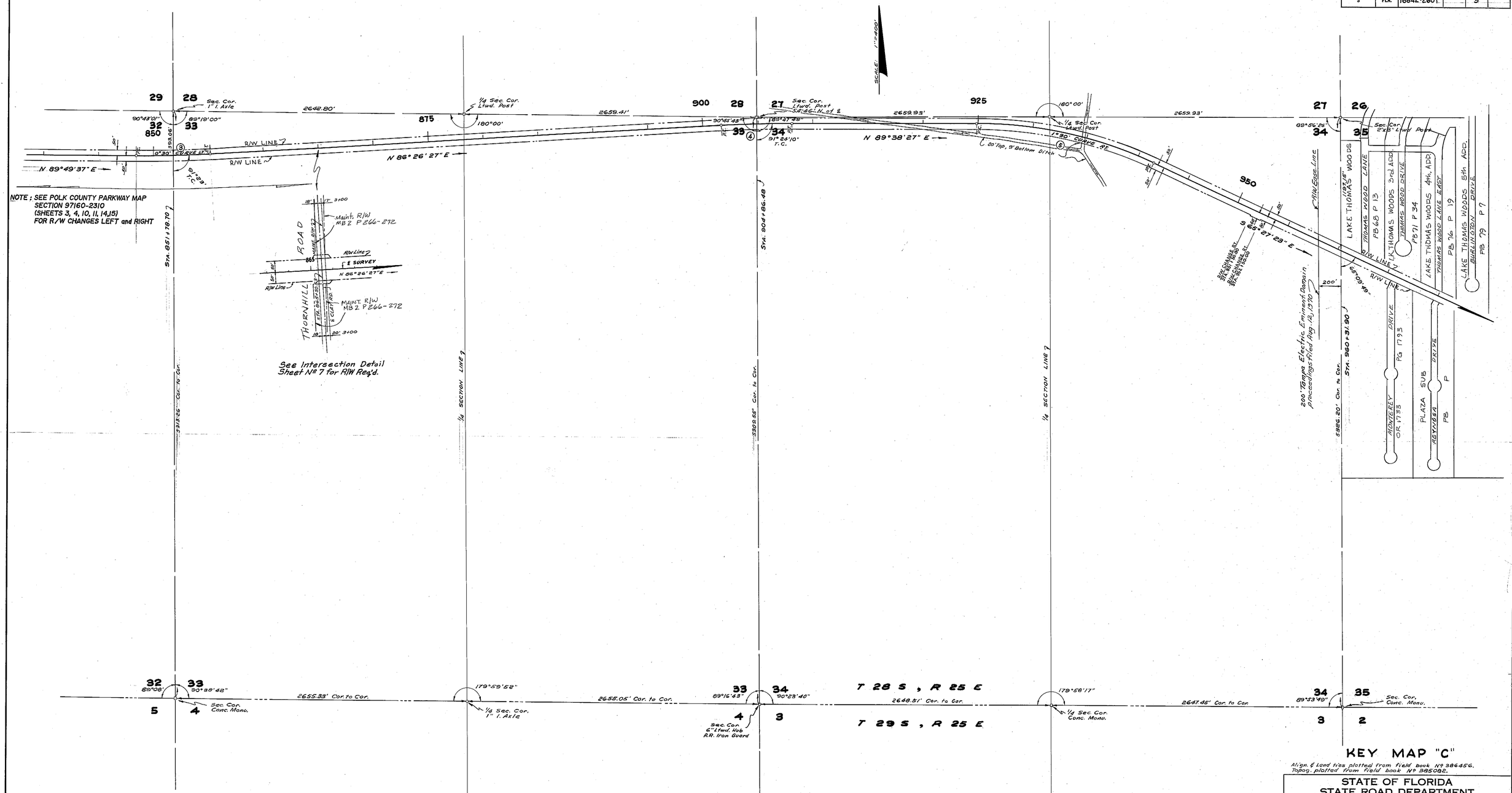

NOTE: SEE POLK COUNTY PARKWAY MAP SECTION 97160-2310 (SHEETS 3, 4, 10, 11, 14,15) FOR R/W CHANGES LEFT and RIGHT

③ CURVE DATA
P.I. STA. 851+78.85
Δ = 3°28'10" LT.
D = 0°30'00"
T = 338.71'
L = 677.22'
R = 11,459.16'
P.C. STA. 848+40.14
P.T. STA. 855+17.36

④ CURVE DATA
P.I. STA. 904+87.30
Δ = 3°12'00" RT.
D = 0°30'
T = 320.08'
L = 640.00'
R = 11,459.16'
P.C. STA. 901+67.22
P.T. STA. 908+07.22

⑤ CURVE DATA
P.I. STA. 933+33.57
Δ = 24°54'10" RT.
D = 1°30'
T = 843.41'
L = 1660.19'
R = 3819.72'
P.C. STA. 924+90.16
P.T. STA. 941+50.35

KEY MAP "C"

Align. & Land ties plotted from field book No 386456.
Topog. plotted from field book No 385082.

REVISION	BY	DATE
ADD POLK COUNTY PARKWAY NOTE	ROSS	11-03-2000
ADD R/W COUNTY	M. G.	12-11-1989
TAMPA ELECTRIC COMPANY EASEMENT	D. C. - M. H. C.	09-02-1970
INTERSEC. R/W STATION 865+	D. C. - J. H. P.	10-19-1962

STATE OF FLORIDA
STATE ROAD DEPARTMENT

RIGHT OF WAY MAP

STATE ROAD No. S-540 POLK COUNTY

	BY	DATE
DRAWN	C·M·H	6-22-60
TRACED	W·E·S	7-22-60
CHECKED	E·E·I	8-18-60
COMPARED		
INDEXED		

APPROVED BY — DATE
H. M. Johnson — DISTRICT ENGINEER
ENGINEER OF RIGHTS OF WAY
Horton Buchan — 1-20-61 — STATE HIGHWAY ENGINEER

SECTION. 16842-2601 SHEET 3 OF

FED. ROAD DIV. No.	STATE	SEC. AND JOB No.	FISCAL YEAR	SHEET No.	TOTAL SHEETS
3	FLA.	16842-2601		4	

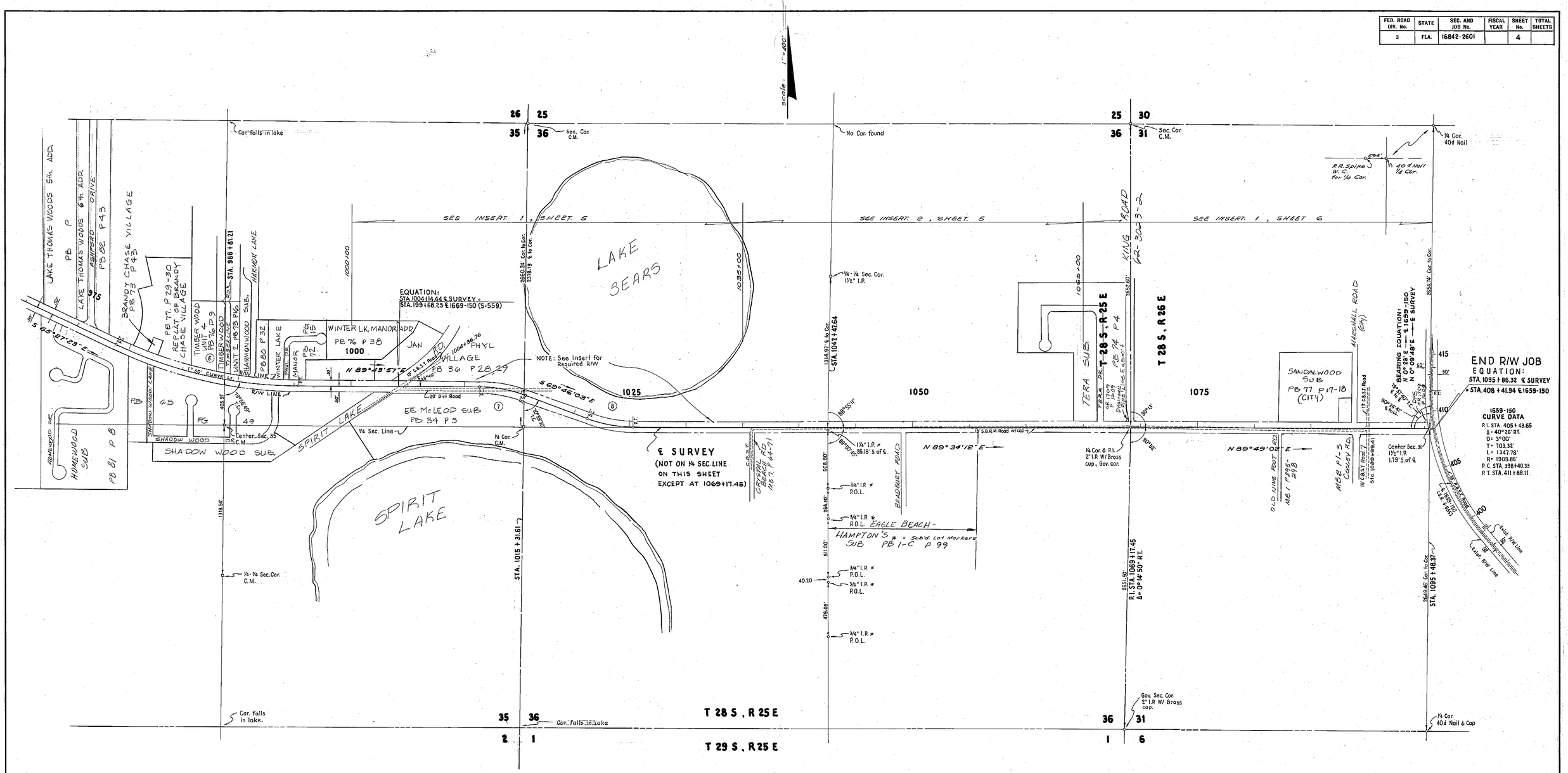

KEY MAP "D"

Topography plotted from field book Nº 385082
Alignment and Land ties plotted from field book Nº 386456

⑥
CURVE DATA
P.I. STA. 987+18.30
Δ = 24°48'40" Lt.
D = 1°30'
T = 840.21
L = 1654.07
R = 3819.72'
P.C. STA. 978+78.09
P.T. STA. 995+32.16

⑦
CURVE DATA
P.I. STA. 1013+42.00
Δ = 20°30'00" RT.
D = 5°00'
T = 207.22'
L = 410.00'
R = 1145.92'
P.C. STA. 1011+34.78
P.T. STA. 1015+44.78

⑧
CURVE DATA
P.I. STA. 1023+31.58
Δ = 20°39'45" LT.
D = 5°00'
T = 208.89'
L = 413.25'
R = 1145.92'
P.C. STA. 1021+22.69
P.T. STA. 1025+35.94

P.I. STA. 1069+17.45
Δ = 0°14'50" RT.
NO CURVE

REVISION	BY	DATE
ADD R/W County	MG	12-11-89
Removed Sta. 1049+	J.H.P.	1-30-61

STATE OF FLORIDA
STATE ROAD DEPARTMENT

RIGHT OF WAY MAP

STATE ROAD No. S-540 POLK COUNTY

	BY	DATE	APPROVED BY	DATE
DRAWN	C.M.H.	6-22-60	H. M. Johnson	DISTRICT ENGINEER
TRACED	C.M.H.	7-1-60		
CHECKED	E.E.I.	8-18-60		ENGINEER OF RIGHTS OF WAY
COMPARED			Hoyle Buchan	1-20-61
INDEXED			for	STATE HIGHWAY ENGINEER

SECTION. 16842-2601 SHEET 4 OF 6

A. R. COGSWELL, JACKSONVILLE

FED. ROAD DIV. No.	STATE	SEC. AND JOB No.	FISCAL YEAR	SHEET No.	TOTAL SHEETS
3	FLA.	16842-2601		5	

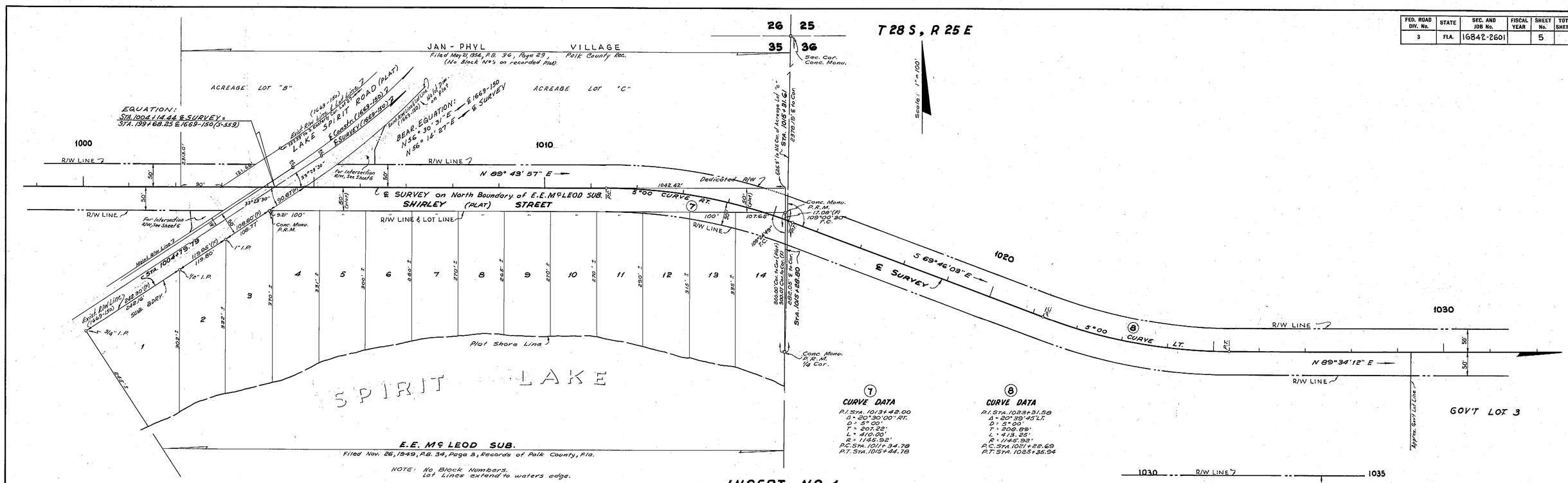

7 CURVE DATA
P.I. STA. 1013+42.00
Δ = 20°30'00" RT.
D = 5°00'
T = 207.22'
L = 410.00'
R = 1145.92'
P.C. STA. 1011+34.78
P.T. STA. 1015+44.78

8 CURVE DATA
P.I. STA. 1023+31.58
Δ = 20°39'45" LT.
D = 5°00'
T = 208.89'
L = 413.25'
R = 1145.92'
P.C. STA. 1021+22.69
P.T. STA. 1025+35.94

INSERT No 1

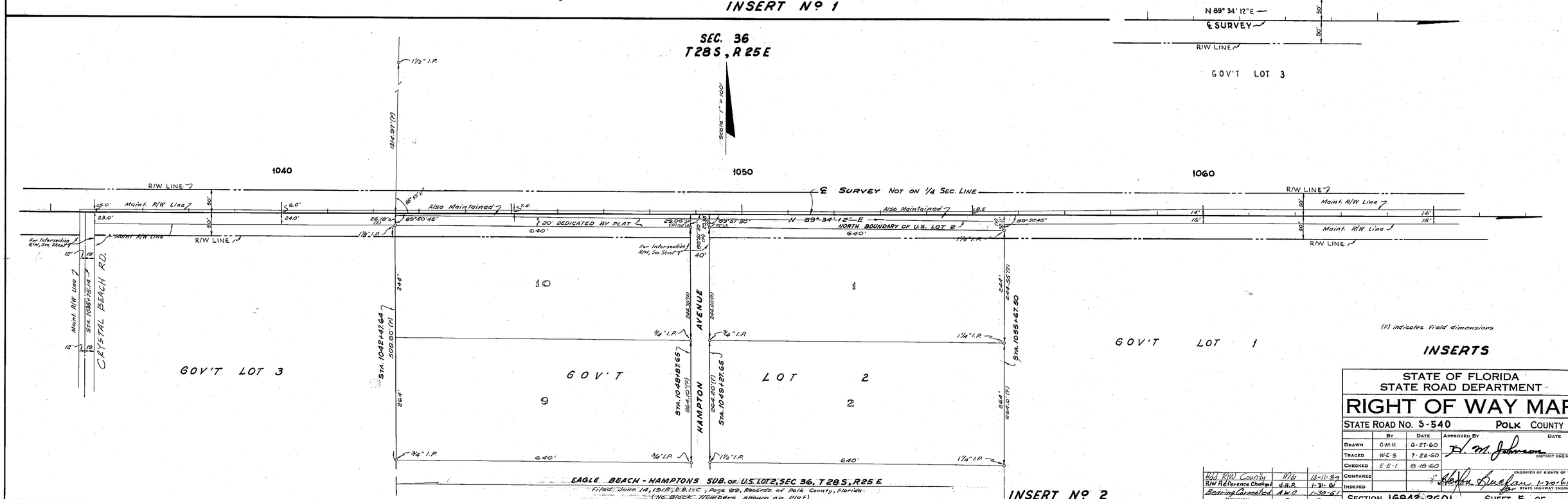

INSERT No 2

(F) indicates field dimensions

INSERTS

REVISION	BY	DATE
Hdd R/W County	MG	12-11-59
R/W Reference Changed	J.H.P.	1-31-61
Bearing Corrected	AWC	1-30-61

STATE OF FLORIDA
STATE ROAD DEPARTMENT

RIGHT OF WAY MAP

STATE ROAD No. S-540 POLK COUNTY

	BY	DATE	APPROVED BY	DATE
DRAWN	C.M.H.	6-27-60	H. M. Johnson	DISTRICT ENGINEER
TRACED	W.E.S.	7-26-60		
CHECKED	E.E.I.	8-18-60		
COMPARED			Herbert Duclau	ENGINEER OF RIGHTS OF WAY 1-20-61
INDEXED			for	STATE HIGHWAY ENGINEER

SECTION. 16842-2601 SHEET 5 OF

A. R. COGSWELL, JACKSONVILLE

FED. ROAD DIV. No.	STATE	SEC. AND JOB No.	FISCAL YEAR	SHEET No.	TOTAL SHEETS
3	FLA.	16842-2602		6	

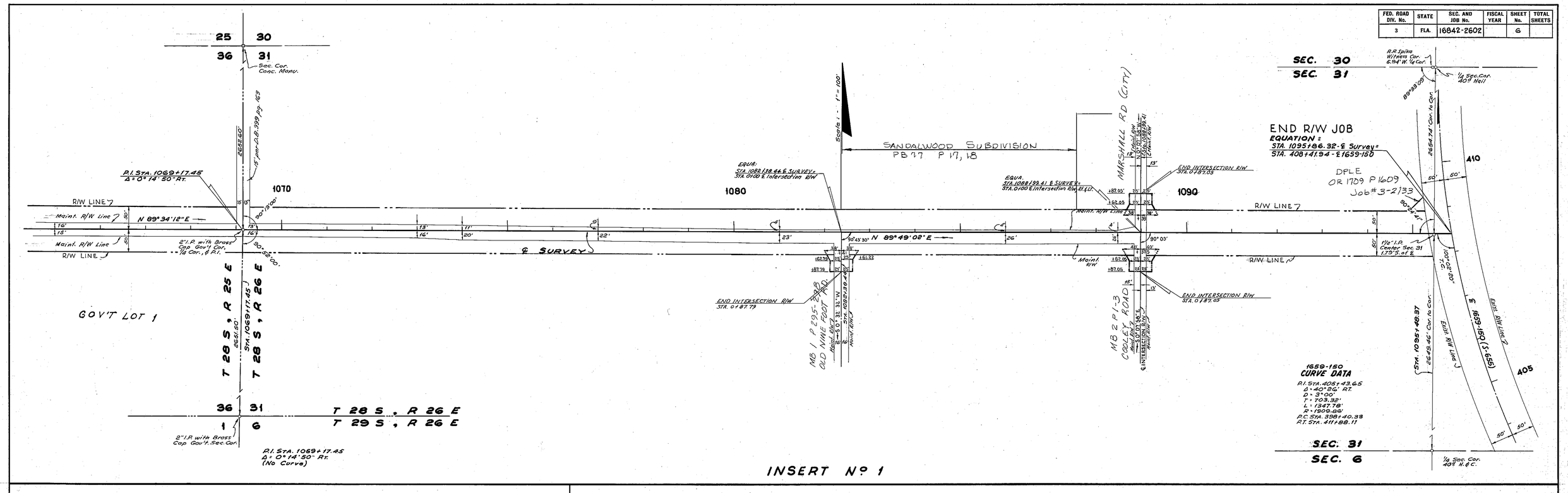

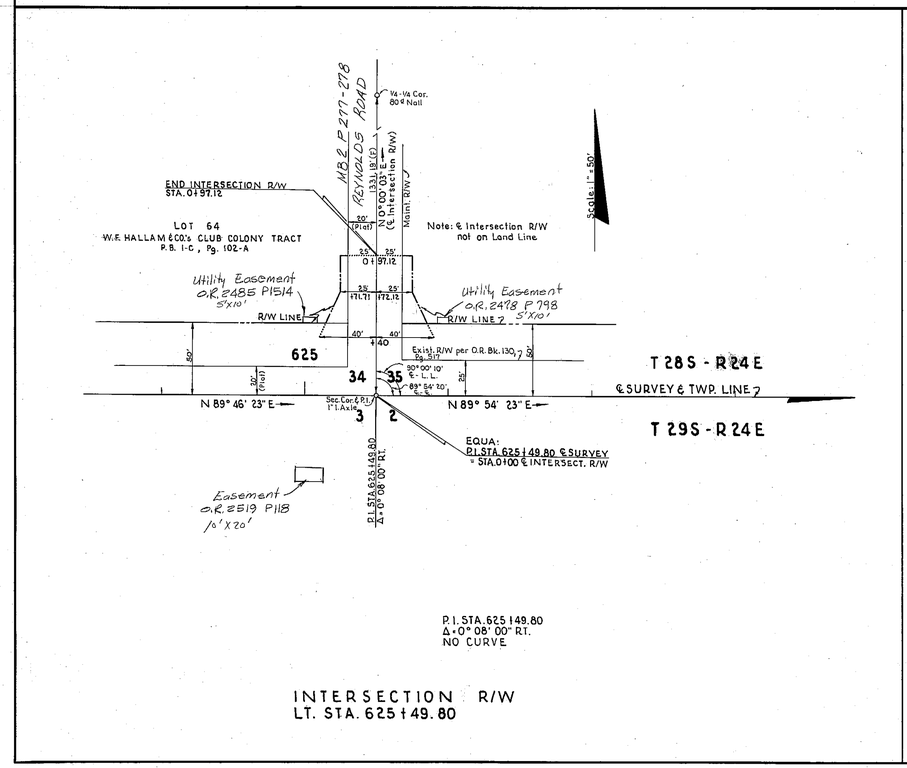

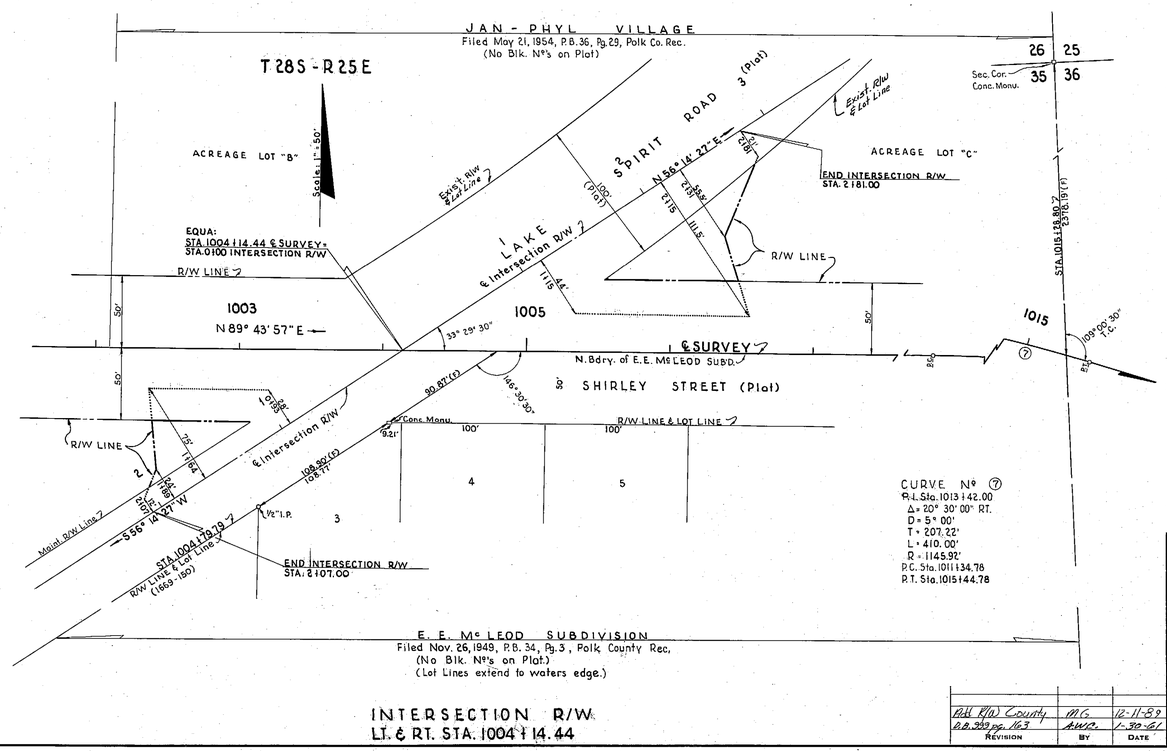

REVISION	BY	DATE
Add F(a) County P.B. 3?? pg. 163	M.G. AWP.	12-11-89 1-30-61

INSERT & INTERSECTION R/W

STATE OF FLORIDA
STATE ROAD DEPARTMENT

RIGHT OF WAY MAP

STATE ROAD No. S-540 POLK COUNTY

	BY	DATE	APPROVED BY	DATE
DRAWN	C.M.H.	6-28-60	H. M. Johnson — DISTRICT ENGINEER	
TRACED	W.E.S.	7-28-60		
CHECKED	E.E.I.	8-18-60		
COMPARED			Norton Dugan — ENGINEER OF RIGHTS OF WAY	
INDEXED			for STATE HIGHWAY ENGINEER	1-30-61

SECTION 16842-2601 SHEET 6 OF

A. R. COGSWELL, JACKSONVILLE

FED. ROAD DIV. No.	STATE	SEC. AND JOB No.	FISCAL YEAR	SHEET No.	TOTAL SHEETS
3	FLA.	16842-2601		7	

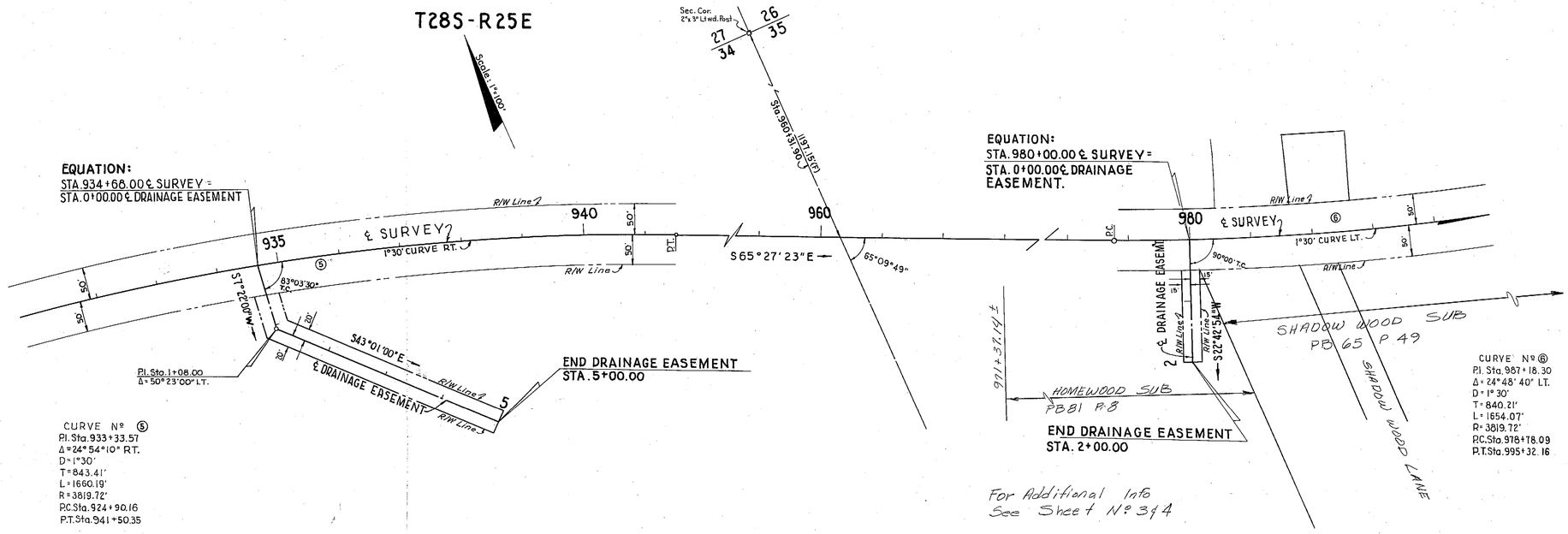

DRAINAGE EASEMENT
RT. STA. 934+68.00

DRAINAGE EASEMENT
RT. STA. 980+00.00

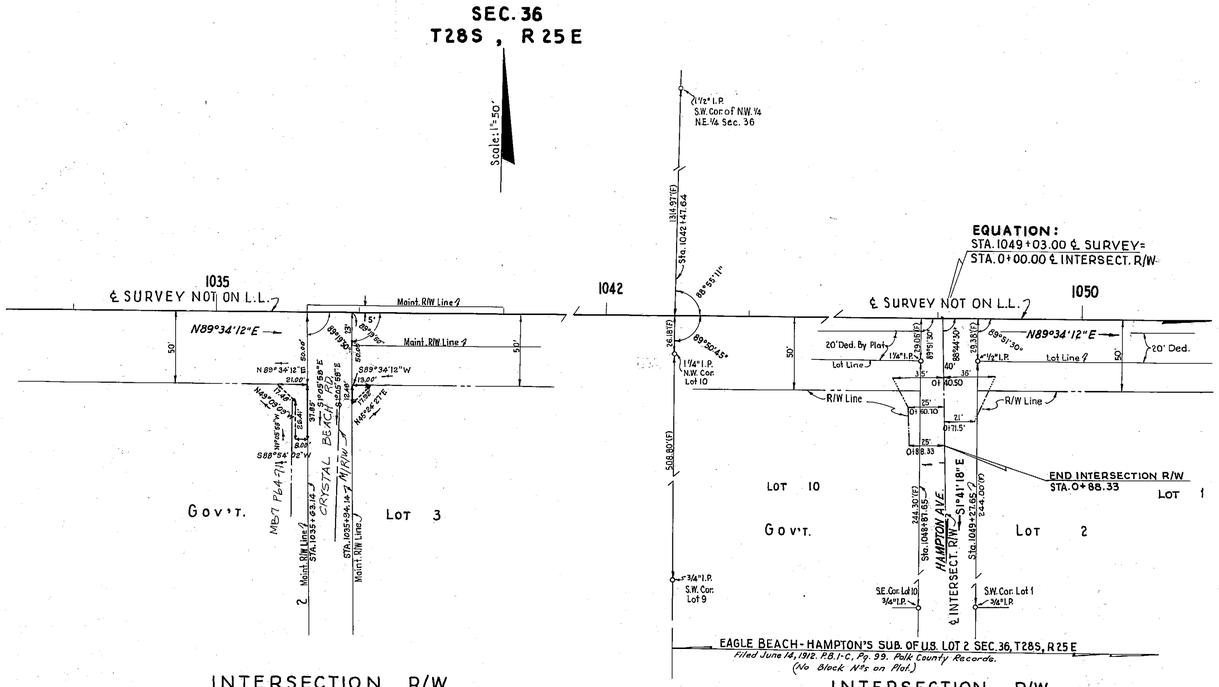

INTERSECTION R/W
RT. STA. 1035+63.14
RT. STA. 1035+94.14

INTERSECTION R/W
RT. STA. 1049+03.00

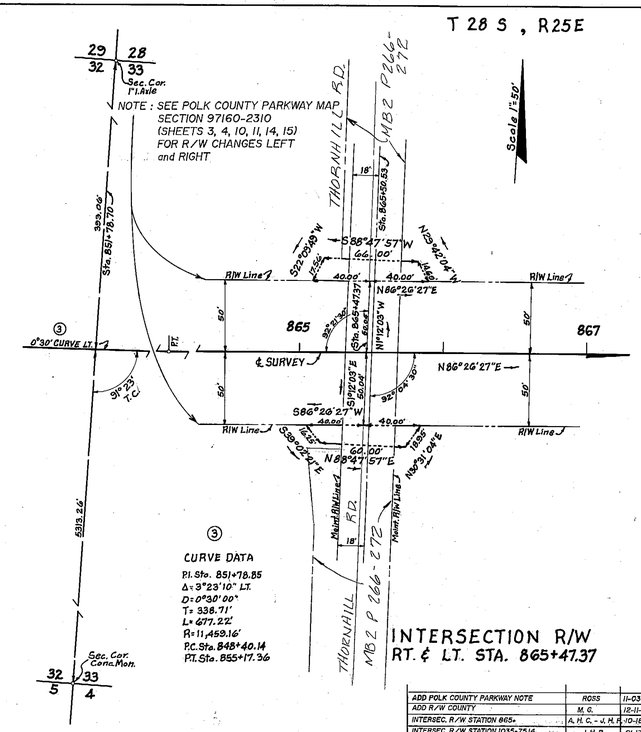

INTERSECTION R/W
RT. ℄ LT. STA. 865+47.37

Note: (F) indicates Field dimensions.

DRAINAGE EASEMENTS
AND INTERSECTION R/W

REVISION	BY	DATE
ADD POLK COUNTY PARKWAY NOTE	ROSS	11-03-2000
ADD R/W COUNTY	M. G.	12-11-1989
INTERSEC. R/W STATION 865+	A. H. C. - J. H. P.	10-18-1962
INTERSEC. R/W STATION 1035+75.14	J. H. P.	01-17-1962
BEARING D.E. STATION 934+68	J. H. P.	01-30-1961

STATE OF FLORIDA
STATE ROAD DEPARTMENT

RIGHT OF WAY MAP

STATE ROAD No. S-540 POLK COUNTY

	BY	DATE	APPROVED BY	DATE
DRAWN	R.H.C. ℄ E.E.T.	12-29-60	D. M. Johnson — DISTRICT ENGINEER	
TRACED	R. H. C.	1-4-61		
CHECKED	D. C.	1-4-61		
COMPARED			ENGINEER OF RIGHTS OF WAY	
INDEXED			for STATE HIGHWAY ENGINEER	1-20-61

SECTION 16842-2601 SHEET 7 OF

A. R. COGSWELL, JACKSONVILLE

FED. ROAD DIV. No.	STATE	SEC. AND JOB No.	FISCAL YEAR	SHEET No.	TOTAL SHEETS
3	FLA.	16842-2601		8	

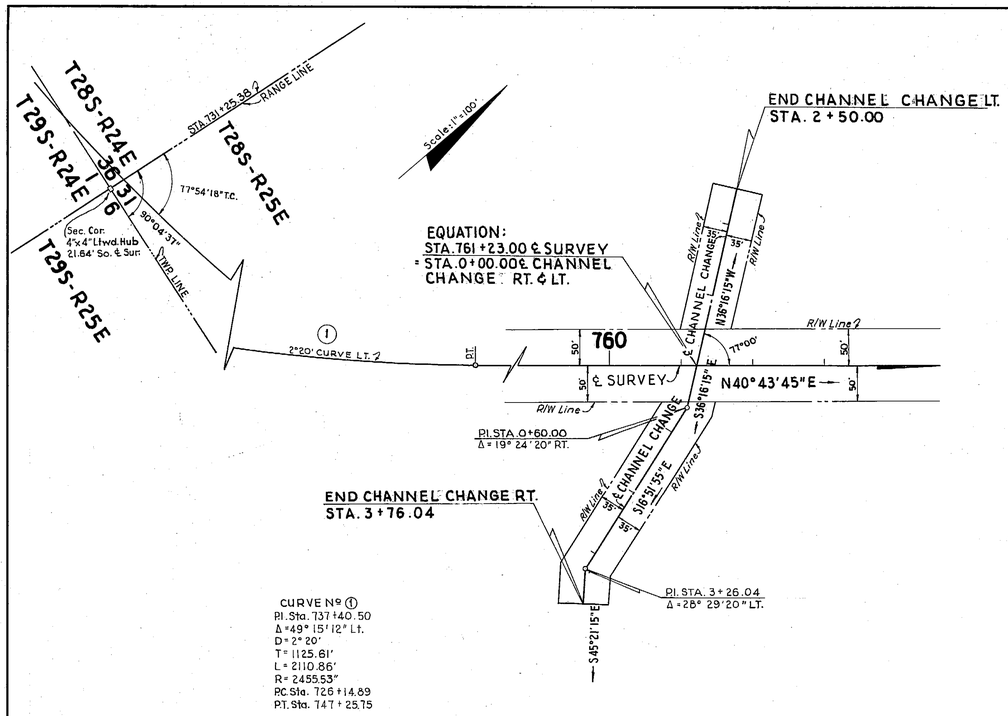

SADDLE CREEK
CHANNEL CHANGE
RT. & LT. STA. 761+23.00

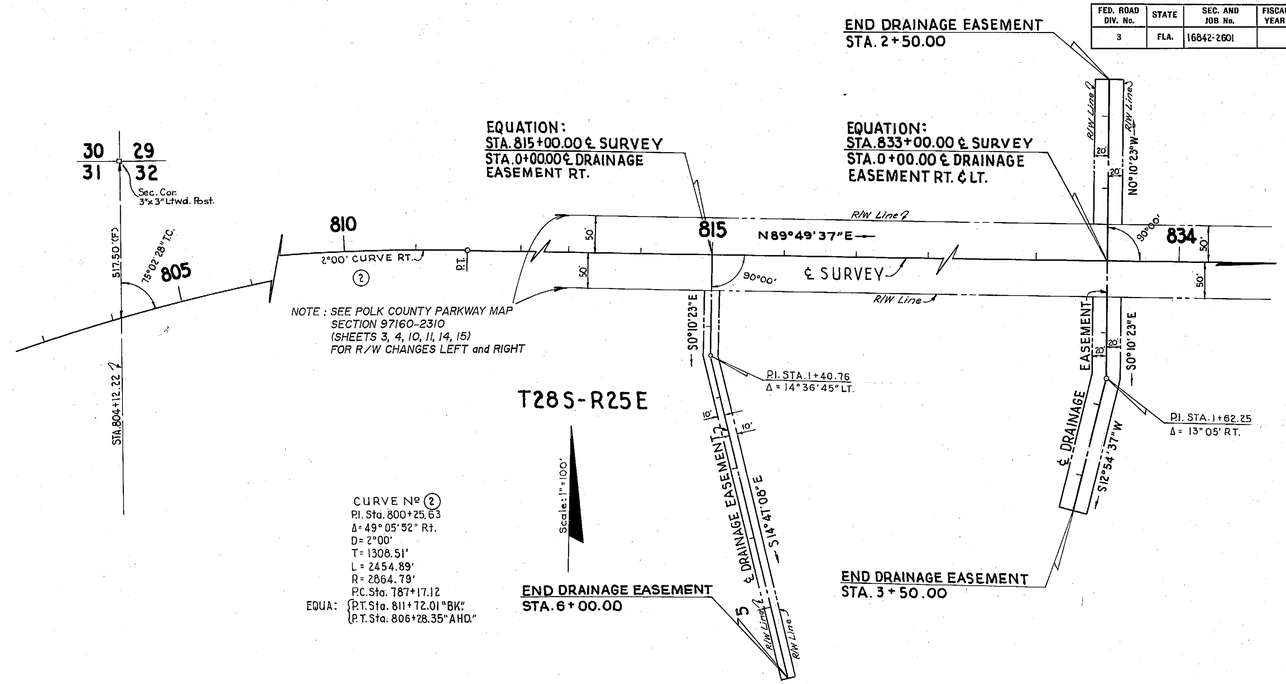

DRAINAGE EASEMENT
RT. STA. 815+00.00

DRAINAGE EASEMENT
RT. & LT. STA. 833+00.00

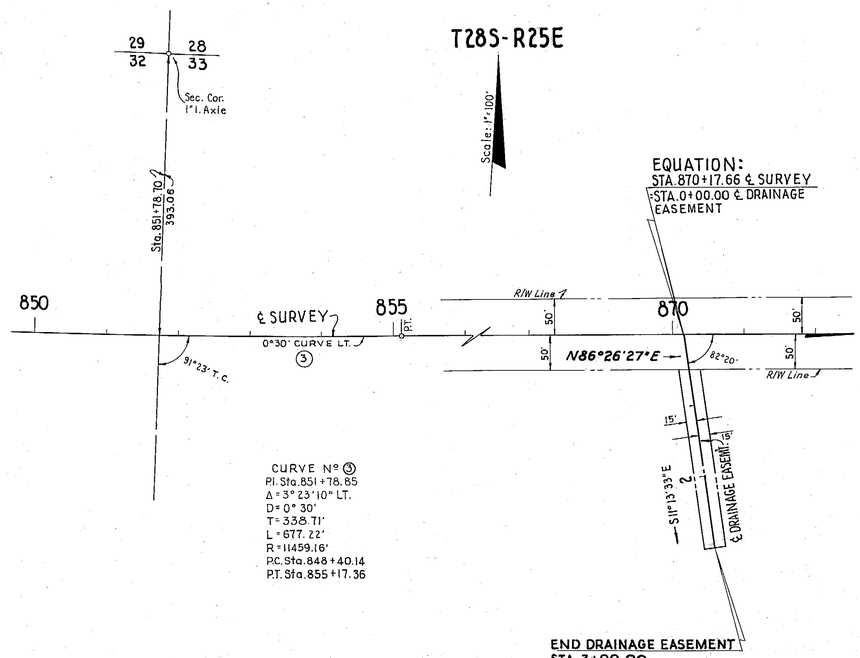

DRAINAGE EASEMENT
RT. STA. 870+17.66

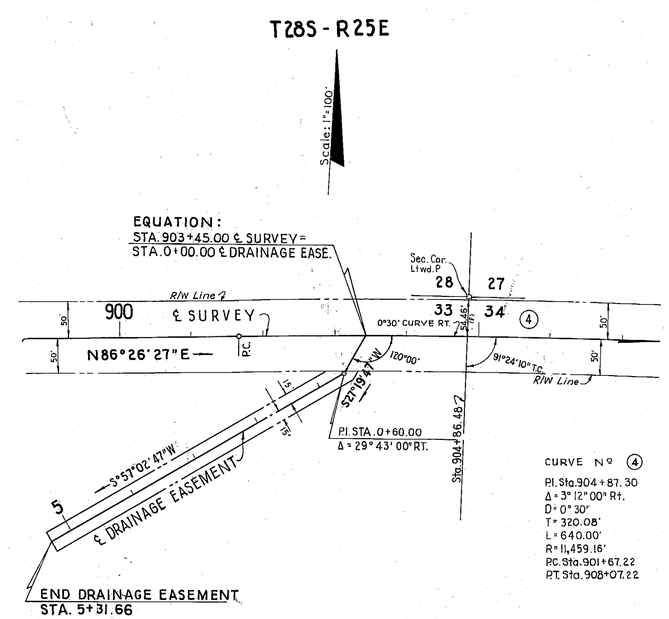

DRAINAGE EASEMENT
RT. STA. 903+45.00

Note: (F) indicates Field dimensions.

DRAINAGE EASEMENTS

ADD POLK COUNTY PARKWAY NOTE	ROSS	11-03-2000	
ADD R/W COUNTY	M.G.	12-11-1989	
REVISION	BY	DATE	

STATE OF FLORIDA
STATE ROAD DEPARTMENT

RIGHT OF WAY MAP

STATE ROAD No. S-540 POLK COUNTY

	BY	DATE	APPROVED BY	DATE
DRAWN	R.H.C.	12-28-60	H. M. Johnson, DISTRICT ENGINEER	
TRACED	R.H.C.	1-3-61		
CHECKED	D.C.	1-4-61		
COMPARED			ENGINEER OF RIGHTS OF WAY	
INDEXED			Stephen Buchan 1-20-61 for STATE HIGHWAY ENGINEER	

SECTION 16842-2601 SHEET 8 OF

A. K. COGSWELL, JACKSONVILLE

FED. ROAD DIV. No.	STATE	PROJECT No.	FISCAL YEAR	SHEET No.
3	FLA.	16842-2601		9

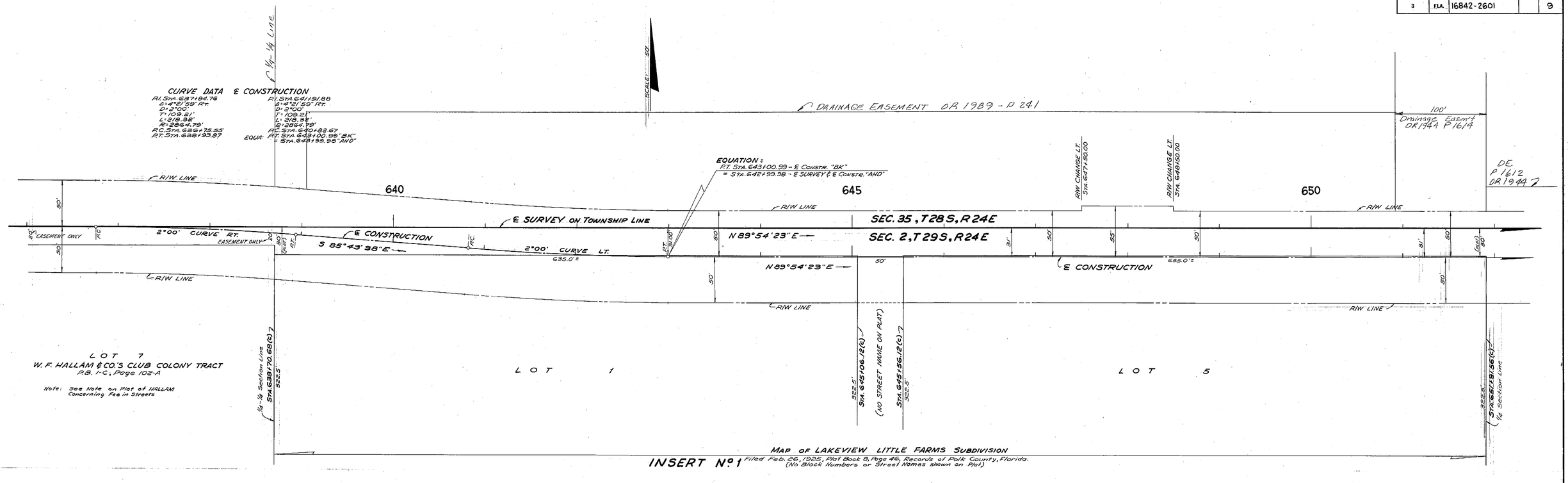

INSERT No. 1

INSERT

STATE OF FLORIDA
STATE ROAD DEPARTMENT

RIGHT OF WAY MAP

STATE ROAD No. S-540 POLK COUNTY

	BY	DATE	APPROVED BY	DATE
DRAWN	W.E.S	12-14-61	E. M. Johnson	DISTRICT ENGINEER
TRACED	W.E.S	12-15-61		
CHECKED	E.E.I	12-15-61		ENGINEER OF RIGHTS OF WAY
COMPARED			Horton Buchan	12-20-61 STATE HIGHWAY ENGINEER
INDEXED				

REVISION	BY	DATE
Add R/W County	MG	12-11-89

SECTION. 16842-2601 SHEET 9 OF

A. R. COGSWELL, JACKSONVILLE

FED. ROAD DIV. No.	STATE	PROJECT No.	FISCAL YEAR	SHEET No.
3	FLA.	16842-2601		10

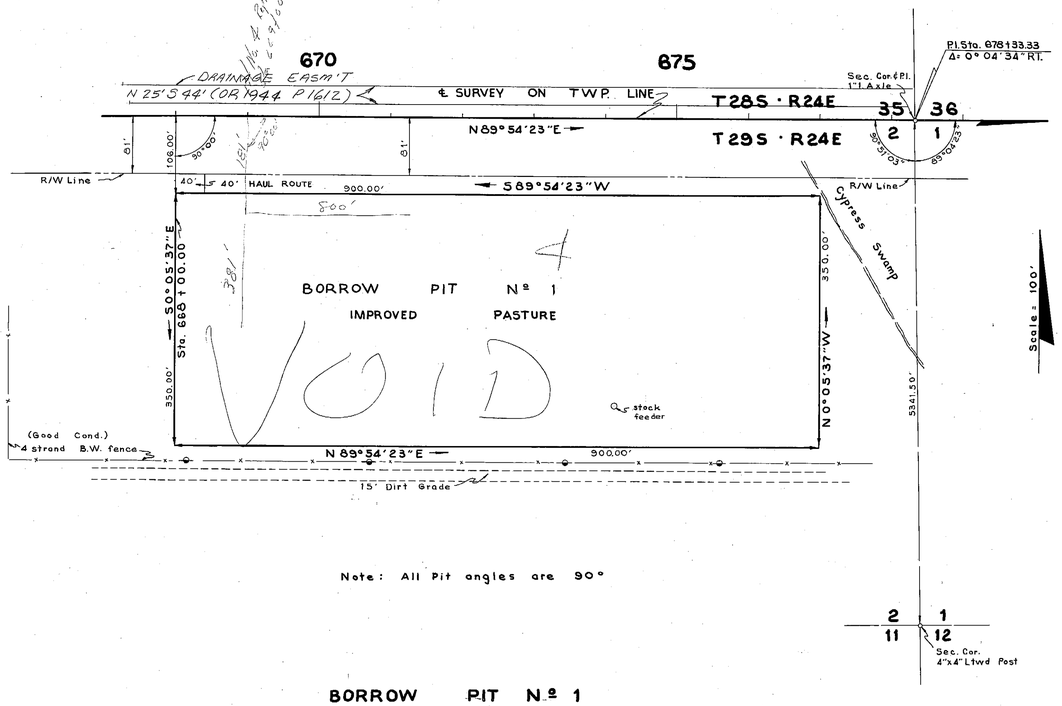

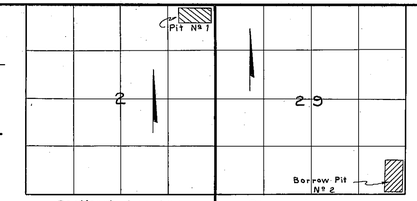

Sectional Location Scale = 2000'

Sectional Location Scale = 2000'

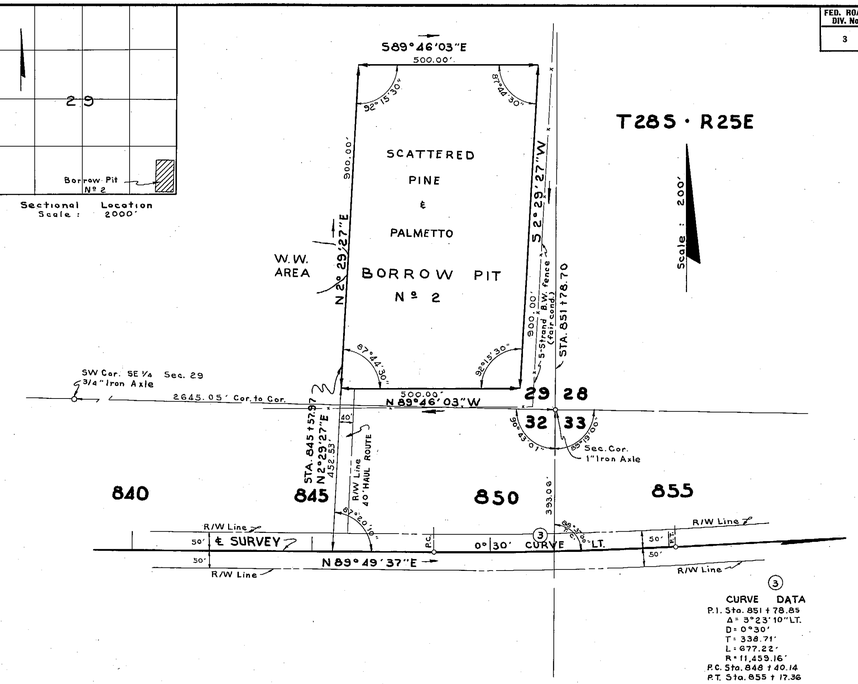

③ CURVE DATA
P.I. Sta. 851+78.85
Δ= 3°23'10" LT.
D= 0°30'
T= 338.71'
L= 677.22'
R= 11,459.16'
P.C. Sta. 848+40.14
P.T. Sta. 855+17.36

BORROW PIT Nº 1
RT. STA. 668+00.00
No Drain Req'd.

BORROW PIT Nº 2
LT. STA. 845+57.97
No Drain Req'd.

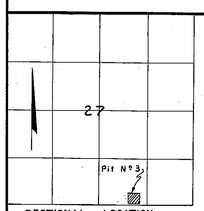

SECTIONAL LOCATION
Scale: = 2000'

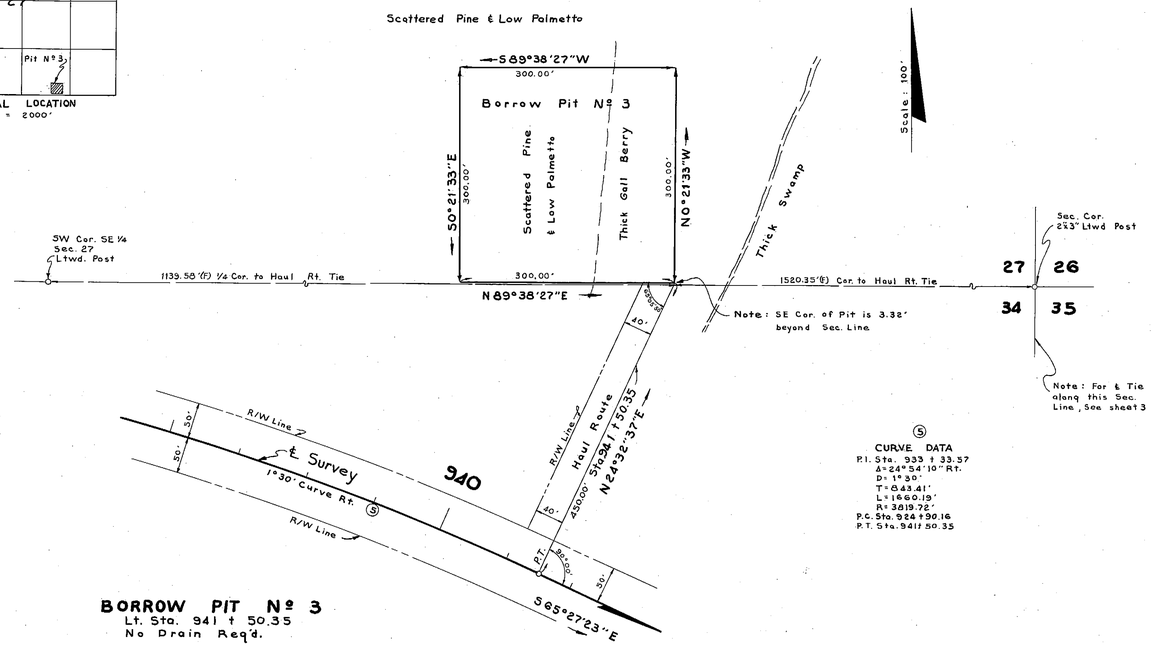

⑤ CURVE DATA
P.I. Sta. 933+33.57
Δ= 24°54'10" Rt.
D= 1°30'
T= 843.41'
L= 1660.19'
R= 3819.72'
P.C. Sta. 924+90.16
P.T. Sta. 941+50.35

BORROW PIT Nº 3
Lt. Sta. 941+50.35
No Drain Req'd.

BORROW PITS

STATE OF FLORIDA
STATE ROAD DEPARTMENT

RIGHT OF WAY MAP

STATE ROAD No. S-540 POLK COUNTY

	BY	DATE	APPROVED BY	DATE
DRAWN	C.S.C	1-25-62	H. M. Johnson	DISTRICT ENGINEER
TRACED	B.L.N.	1-26-62		
CHECKED	D.C./R.C.	1-29-62		ENGINEER OF RIGHTS OF WAY
COMPARED			Horton Buchan for	2-5-62 STATE HIGHWAY ENGINEER
INDEXED				

REVISION	BY	DATE
Add R/W County	MG	12-11-89

SECTION. 16842-2601 SHEET 10 OF

A. R. COGSWELL, JACKSONVILLE

FED. ROAD DIV. No.	STATE	PROJECT No.	FISCAL YEAR	SHEET No.
3	FLA.	16842-2601		11

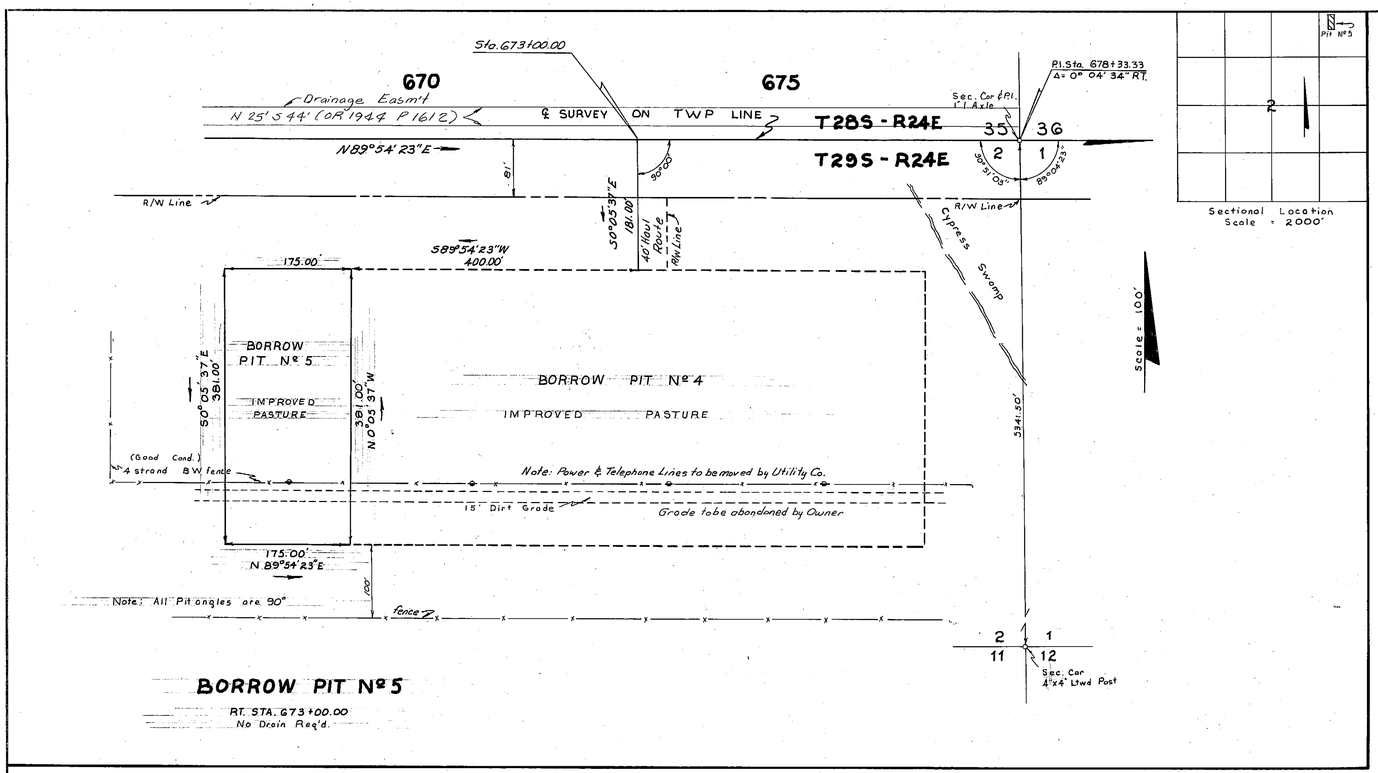

BORROW PIT Nº 5

RT. STA. 673+00.00
No Drain Req'd.

Sectional Location
Scale = 2000'

BORROW PIT

STATE OF FLORIDA
STATE ROAD DEPARTMENT

RIGHT OF WAY MAP

STATE ROAD NO. S-540 POLK COUNTY

	BY	DATE	APPROVED BY	DATE
DRAWN	C.S.C.	1-25-62	H. M. Johnson	DISTRICT ENGINEER
TRACED	G.E.P.	4-3-63		
CHECKED				ENGINEER OF RIGHTS OF WAY
COMPARED			Ernest Owen	4/5/63 STATE HIGHWAY ENGINEER
INDEXED				

REVISION	BY	DATE
Add R/W County	M.G.	12-11-89

SECTION 16842-2601 SHEET 11 OF