FED. ROAD DIV. No.	STATE	SEC. AND JOB No.	FISCAL YEAR	SHEET No.	TOTAL SHEETS
3	FLA.	16834-2601		1	

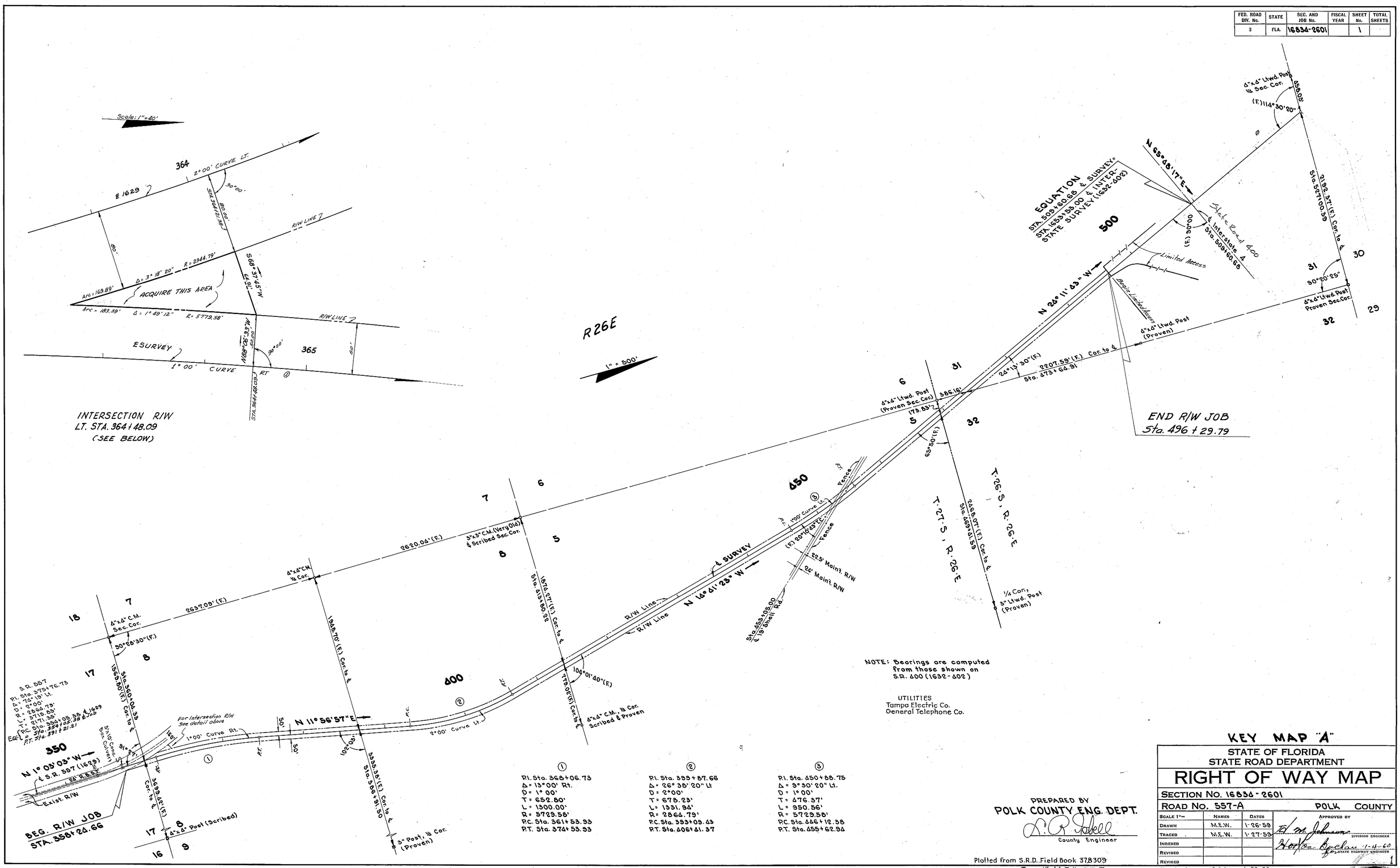

NOTE: Bearings are computed from those shown on S.R. 400 (1632-402)

UTILITIES
Tampa Electric Co.
General Telephone Co.

① P.I. Sta. 368+06.73
Δ = 13°00' Rt.
D = 1°00'
T = 652.80'
L = 1300.00'
R = 5729.58'
P.C. Sta. 361+53.93
P.T. Sta. 374+53.93

② P.I. Sta. 399+87.66
Δ = 26°38'20" Lt
D = 2°00'
T = 678.23'
L = 1331.94'
R = 2864.79'
P.C. Sta. 393+09.43
P.T. Sta. 406+41.37

③ P.I. Sta. 450+88.75
Δ = 9°30'20" Lt.
D = 1°00'
T = 476.37'
L = 950.56'
R = 5729.58'
P.C. Sta. 446+12.38
P.T. Sta. 455+62.94

PREPARED BY
POLK COUNTY ENG. DEPT.
L. R. Isbell
County Engineer

Plotted from S.R.D. Field Book 378309
Transmitted to Tallo. 12-17-59

KEY MAP "A"

STATE OF FLORIDA
STATE ROAD DEPARTMENT

RIGHT OF WAY MAP

SECTION NO. 16834-2601

ROAD NO. 557-A POLK COUNTY

SCALE 1"=	NAMES	DATES	APPROVED BY
DRAWN	M.E.W.	1-26-59	H. M. Johnson DIVISION ENGINEER
TRACED	M.E.W.	1-27-59	Hoffman Buchan 1-4-60 for STATE HIGHWAY ENGINEER
INDEXED			
REVISED			
REVISED			
Checked:	B.E.C.	1-29-59	

1

INDEXED

A. R. COGSWELL, JACKSONVILLE

FED. ROAD DIV. No.	STATE	SEC. AND JOB No.	FISCAL YEAR	SHEET No.	TOTAL SHEETS
3	FLA.	16834-2601		2	

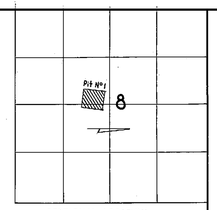

SECTIONAL LOCATION
Scale: 1" = 2000'

SEC. 8, T 27 S, R 26 E

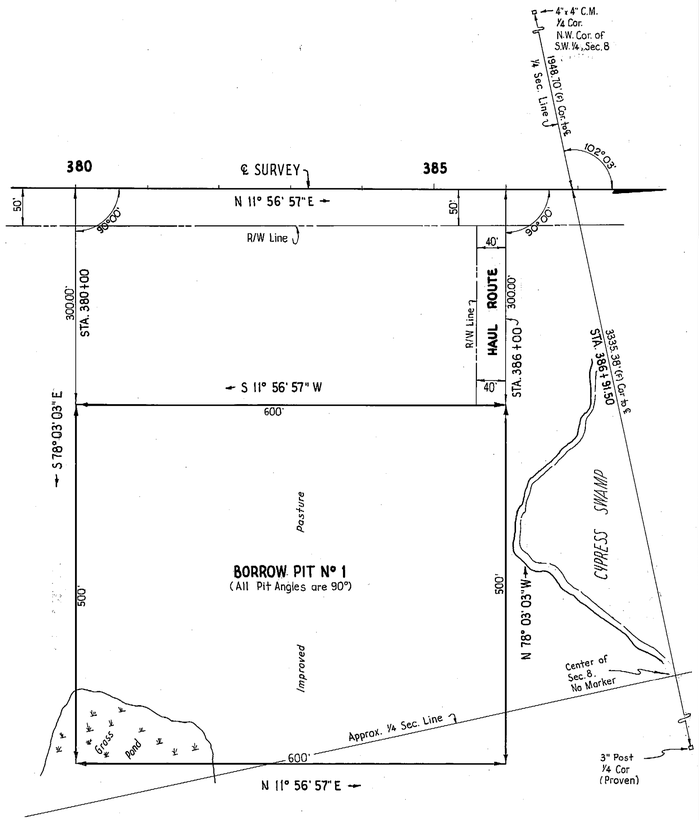

BORROW PIT Nº 1
RT. STA. 380+00
NO DRAIN REQ'D.

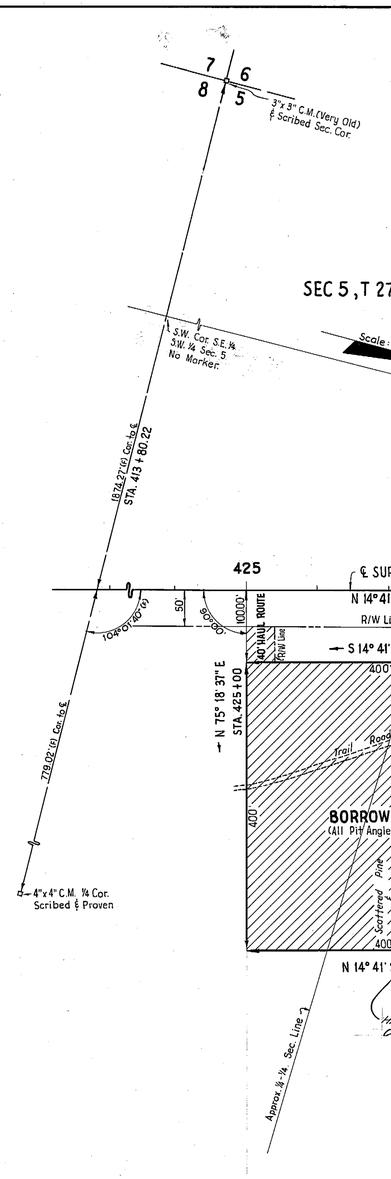

BORROW PIT Nº 2
RT. STA. 425+00
NO DRAIN REQ'D.

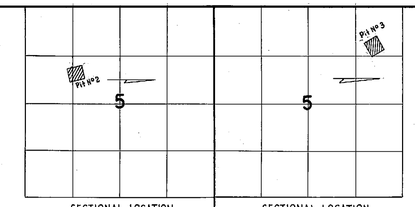

SECTIONAL LOCATION
Scale: 1" = 2000'

SECTIONAL LOCATION
Scale: 1" = 2000'

SEC. 5, T 27 S, R 26 E

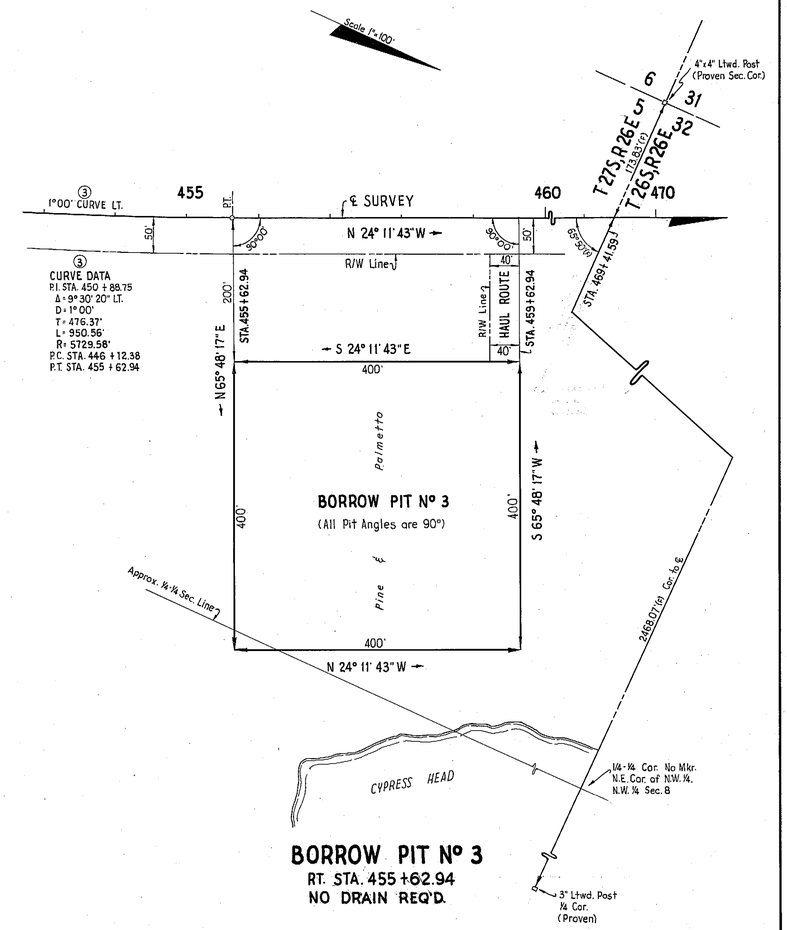

BORROW PIT Nº 3
RT. STA. 455+62.94
NO DRAIN REQ'D.

BORROW PITS

Plotted from loose leaf field notes.

STATE OF FLORIDA
STATE ROAD DEPARTMENT

RIGHT OF WAY MAP

SECTION No. 16834-2601

ROAD No. 557-A — POLK COUNTY

SCALE 1" = 100'	NAMES	DATES
DRAWN	C.M.H.	1-4-60
TRACED	C.M.H.	1-5-60
INDEXED		
REVISED		
REVISED		

APPROVED BY
E. M. Johnson
DIVISION ENGINEER
Norton Buchan 2-12-60
for STATE HIGHWAY ENGINEER

REVISION	BY	DATE
Road Taking at Sta. 8.89	WPH-TLR	3-18-85

Checked: D.C. 1-5-60

INDEXED

2

A. R. COGGWELL, JACKSONVILLE