FED. ROAD DIV. No.	STATE	PROJECT No.	FISCAL YEAR	SHEET No.
3	FLA.	16831-2602		1

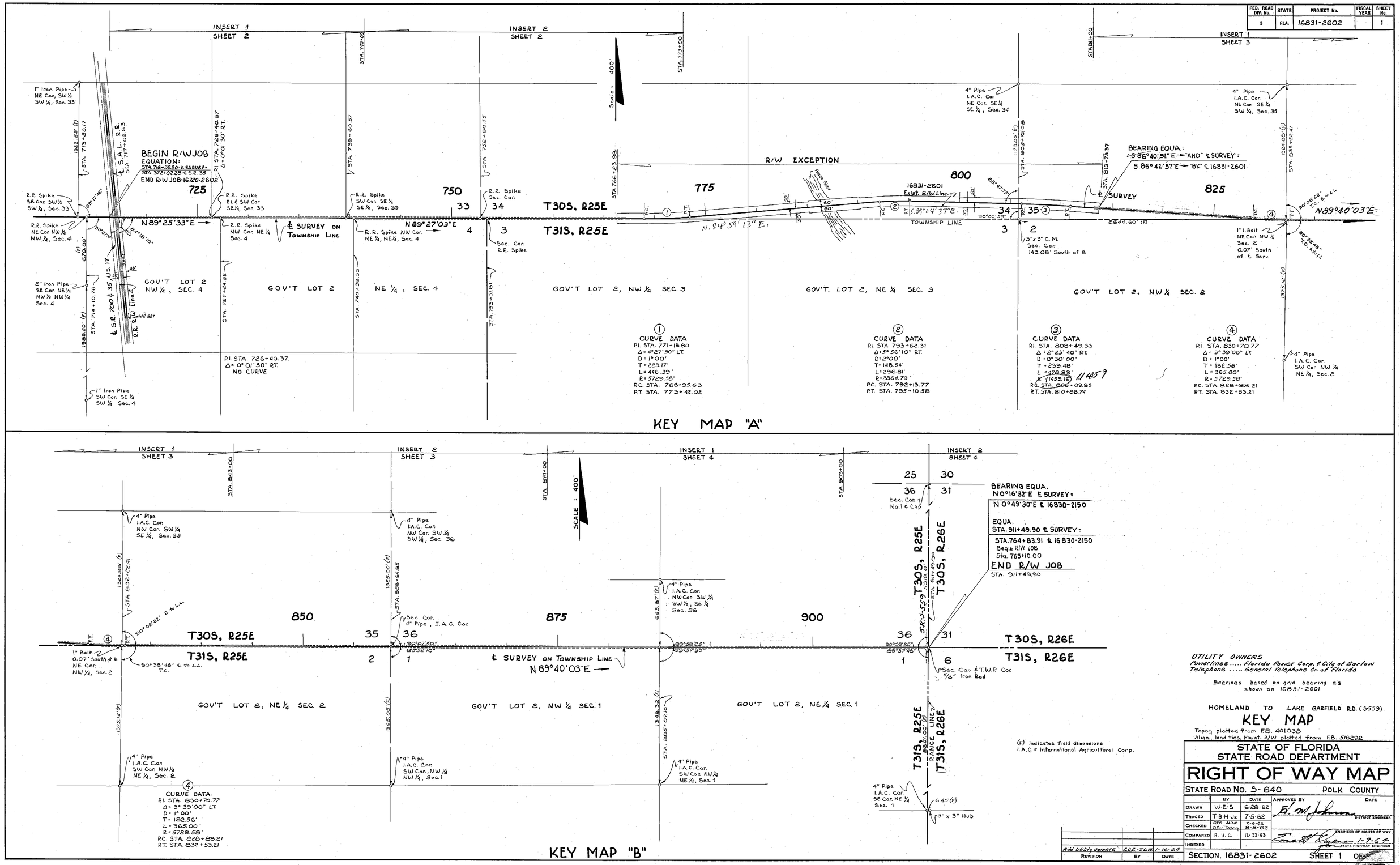

(F) indicates field dimensions
I.A.C. = International Agricultural Corp.

UTILITY OWNERS
Powerlines ..... Florida Power Corp. & City of Bartow
Telephone ..... General Telephone Co. of Florida

Bearings based on grid bearing as shown on 16831-2601

HOMELAND TO LAKE GARFIELD RD. (S-559)

KEY MAP

Topog plotted from F.B. 401038
Align., land ties, Maint. R/W plotted from F.B. 516292

STATE OF FLORIDA
STATE ROAD DEPARTMENT

RIGHT OF WAY MAP

STATE ROAD NO. S-640 POLK COUNTY

	BY	DATE	APPROVED BY	DATE
DRAWN	W.E.S.	6-28-62	E. M. Johnson	DISTRICT ENGINEER
TRACED	T.B.H. Jr.	7-5-62		
CHECKED	GEP. ALIGN. / D.C. Topog	7-6-62 / 8-8-62		
COMPARED	R. H. C.	12-23-63		ENGINEER OF RIGHTS OF WAY
INDEXED				1-9-64 STATE HIGHWAY ENGINEER

REVISION	BY	DATE
Add utility owners	C.U.K.-T.O.W.	1-16-64

SECTION. 16831-2602 SHEET 1 OF

FED. ROAD DIV. No.	STATE	PROJECT No.	FISCAL YEAR	SHEET No.
3	FLA.	16831-2602		2

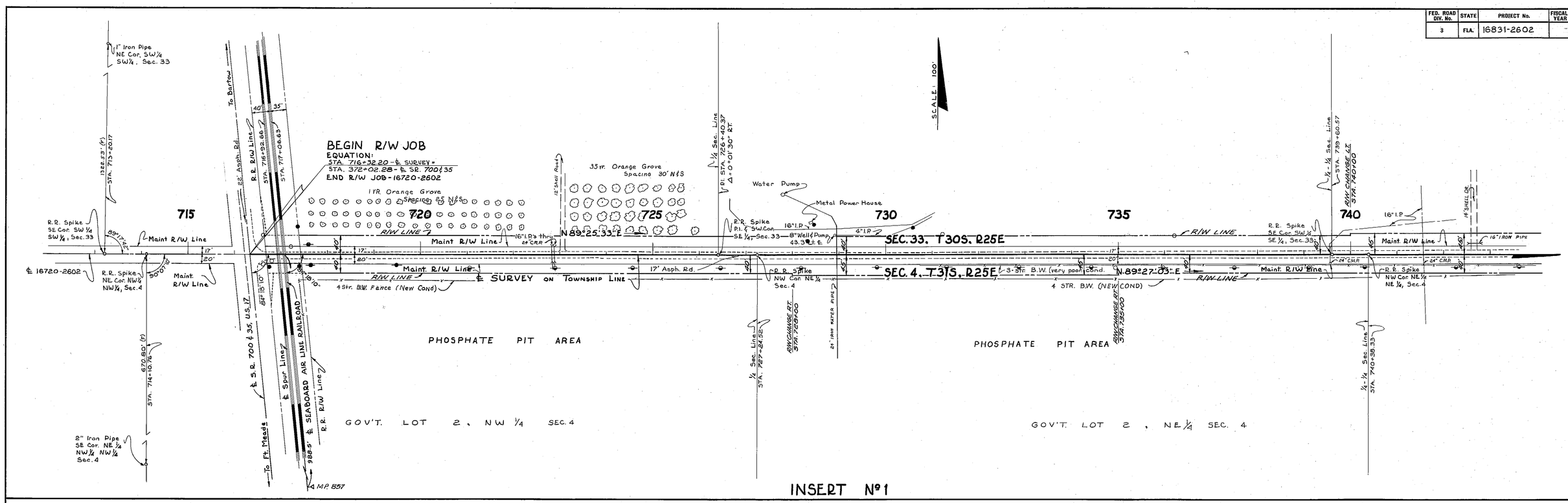

HOMELAND TO LAKE GARFIELD RD. (S-559)

INSERTS

STATE OF FLORIDA
STATE ROAD DEPARTMENT

RIGHT OF WAY MAP

STATE ROAD No. 680-A POLK COUNTY

	By	Date	Approved By	Date
Drawn	W.E.S.	6-29-62	H. M. Johnson	
Traced	T.B.H.Jr.	7-2-62		District Engineer
Checked	GEF Alga DC Topog	7-6-62 8-8-62		
Compared	R. H. C.	12-23-63		Engineer of Rights of Way
Indexed				1-9-64 State Highway Engineer

Revision	By	Date

SECTION. 16831-2602 SHEET 2 OF

A. R. COGSWELL, JACKSONVILLE

FED. ROAD DIV. No.	STATE	PROJECT No.	FISCAL YEAR	SHEET No.
3	FLA.	16831-2602		3

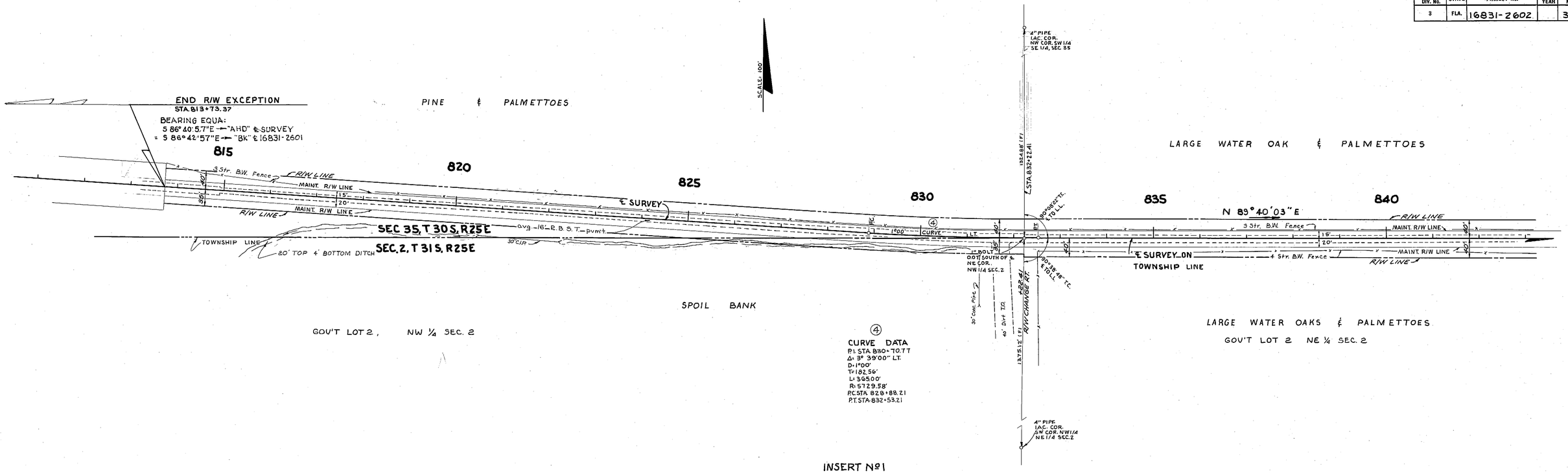

INSERT Nº 1

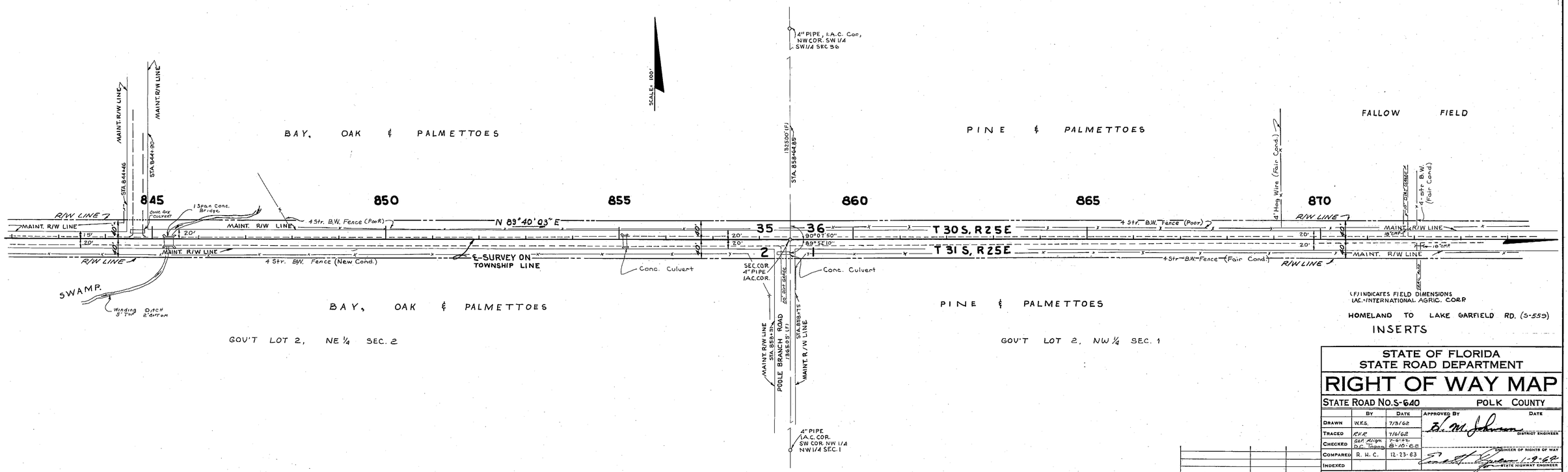

INSERT Nº 2

INSERTS

STATE OF FLORIDA
STATE ROAD DEPARTMENT

RIGHT OF WAY MAP

STATE ROAD No. S-640 POLK COUNTY

	BY	DATE	APPROVED BY	DATE
DRAWN	W.E.S.	7/3/62	B. M. Johnson — DISTRICT ENGINEER	
TRACED	K.K.R.	7/6/62		
CHECKED	G.E.P. Align. D.C. Topog.	7-6-62 8-10-62	ENGINEER OF RIGHTS OF WAY	
COMPARED	R. H. C.	12-23-63	Ernest Lyon 1-9-64 — STATE HIGHWAY ENGINEER	
INDEXED				

REVISION	BY	DATE

SECTION 16831-2602 SHEET 3 OF

A. R. COGSWELL, JACKSONVILLE

FED. ROAD DIV. No.	STATE	PROJECT No.	FISCAL YEAR	SHEET No.
3	FLA.	16831-2602		4

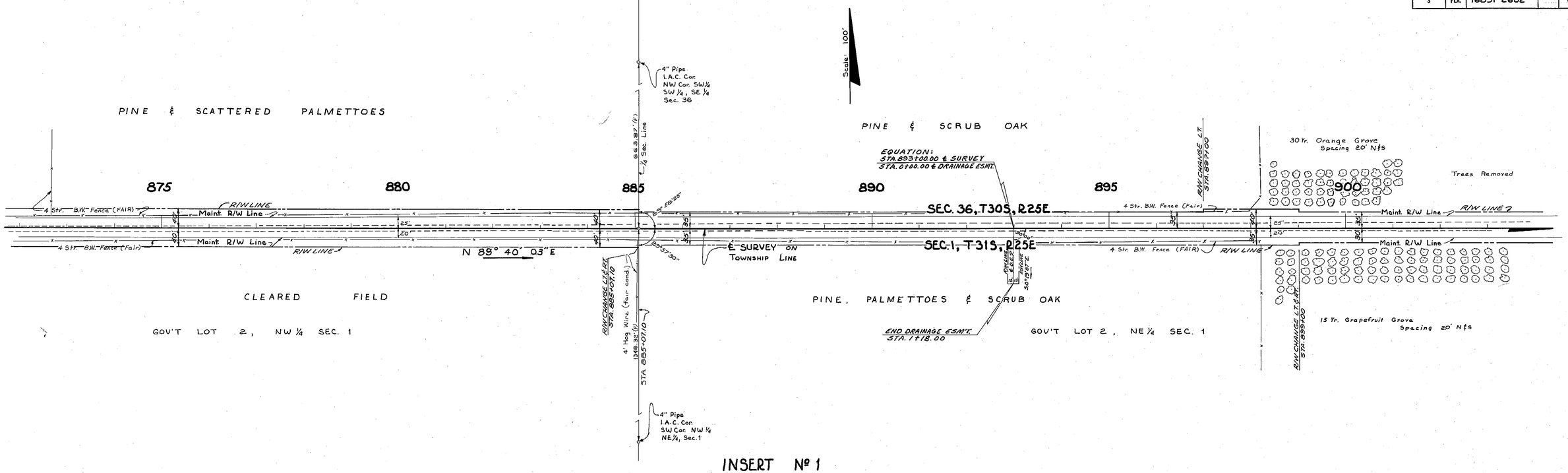

INSERT Nº 1

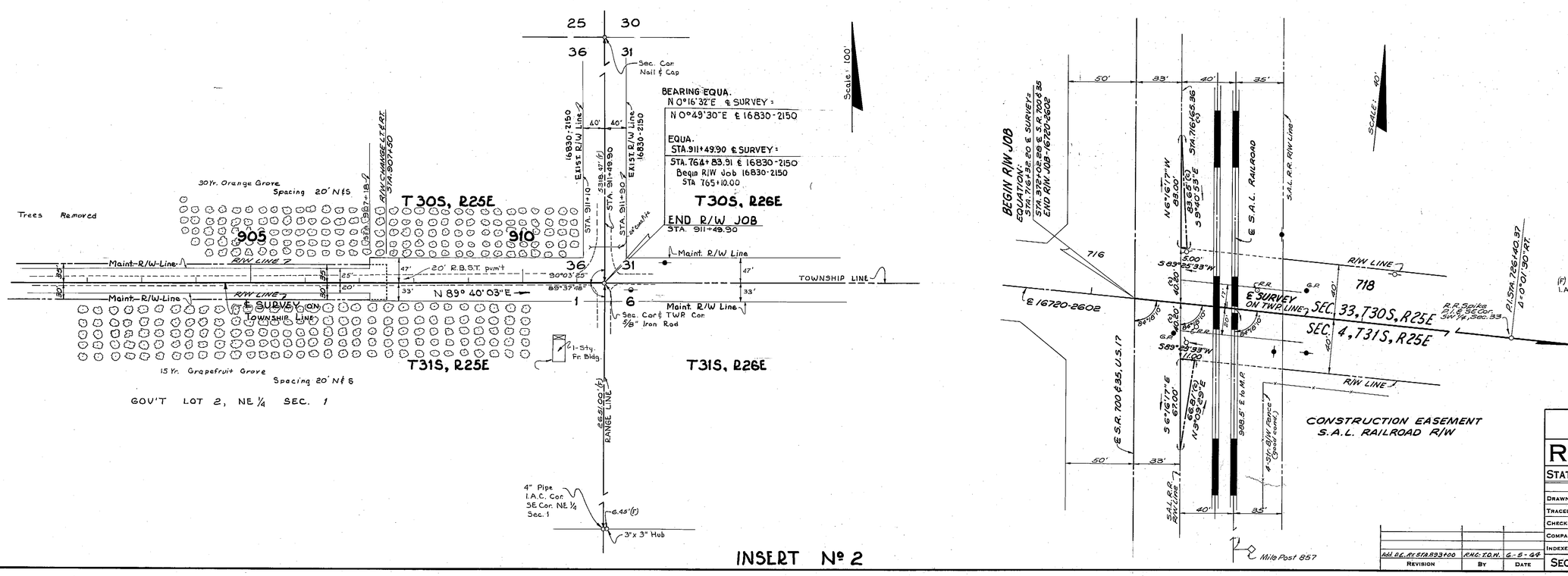

INSERT Nº 2

(F) indicates field dimensions
I.A.C. = International Agricultural Corp.

HOMELAND TO LAKE GARFIELD RD.

INSERTS & D. E.

STATE OF FLORIDA
STATE ROAD DEPARTMENT

RIGHT OF WAY MAP

STATE ROAD No. S-640 POLK COUNTY

	BY	DATE	APPROVED BY	DATE
DRAWN	W.E.S	7-3-62		
TRACED	T.B.H.Jr	7-5-62	DISTRICT ENGINEER	
CHECKED	G.E.P.-ALIGN D.C.-Topog.	7-6-62 8-10-62	ENGINEER OF RIGHTS OF WAY	
COMPARED	R. H. C.	12-23-63		1-9-64
INDEXED			STATE HIGHWAY ENGINEER	

REVISION	BY	DATE
Add. D.E. Rt. STA. 893+00	R.H.C.-T.O.H.	6-5-64

SECTION. 16831-2602 SHEET 4 OF

A. R. COGSWELL, JACKSONVILLE

FED. ROAD DIV. No.	STATE	PROJECT No.	FISCAL YEAR	SHEET No.
3	FLA.	16831-2602		5

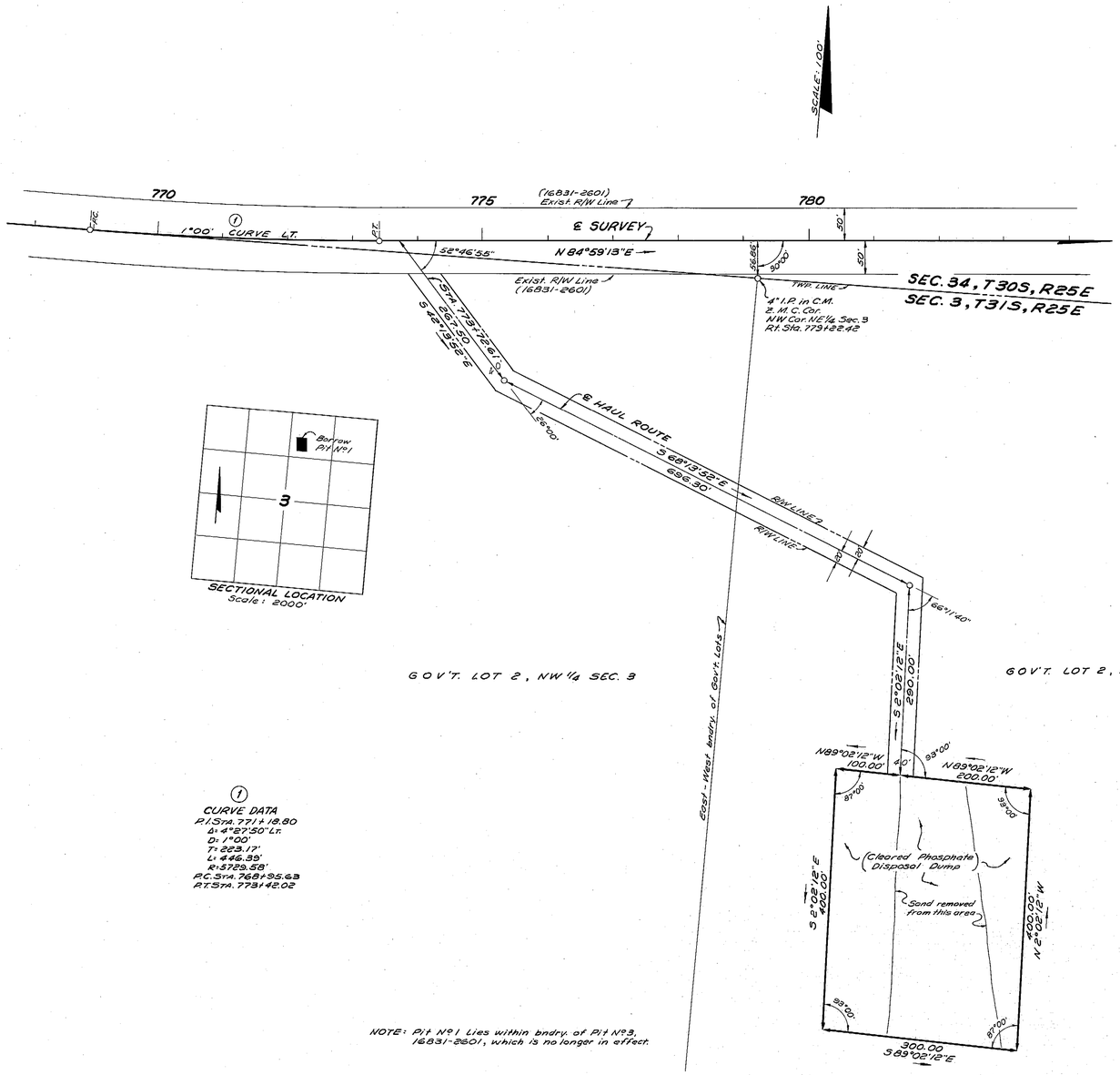

1

CURVE DATA
P.I. Sta. 771+18.80
Δ: 4°27'30" Lt.
D: 1°00'
T: 223.17'
L: 446.35'
R: 5729.58'
P.C. Sta. 768+95.63
P.T. Sta. 773+42.02

NOTE: Pit No 1 Lies within bndry. of Pit No 3, 16831-2601, which is no longer in effect.

BORROW PIT No 1
R.T. STA. 773+72.61

HOMELAND TO LAKE GARFIELD RD. (S-559)

BORROW PIT

Pit Plotted from Looseleaf Field Notes dated 5-8-64

STATE OF FLORIDA
STATE ROAD DEPARTMENT

RIGHT OF WAY MAP

STATE ROAD No. S-640 POLK COUNTY

	BY	DATE	APPROVED BY	DATE
DRAWN	R.H.C.	5-11-64	H. M. Johnson	
TRACED	W.E.S.	5-12-64	DISTRICT ENGINEER	
CHECKED	W.J.P.	5-12-64		
COMPARED			ENGINEER OF RIGHTS OF WAY	
INDEXED			5-21-64 STATE HIGHWAY ENGINEER	

REVISION	BY	DATE

SECTION. 16831-2602 SHEET 5 OF

Dietzgen N. O. 135 "Imperial"