FED. ROAD DIV. No.	STATE	SEC. AND JOB No.	FISCAL YEAR	SHEET No.	TOTAL SHEETS
3	FLA.	16770-2601		1	

CURVE DATA 1610-202
P.I. STA. 606+43.46
Δ = 22°45'15" RT.
D: 1°30°
T: 768.60'
L: 1516.94'
R: 3819.72'
P.C. STA. 598+74.85
P.T. STA. 613+91.79

CURVE Nº ①
P.I. STA. 35+35.65
Δ = 11°02' RT.
D: 9°00'
T: 61.48'
L: 122.59
R: 636.62'
P.C. STA. 34+74.17
P.T. STA. 35+96.76

CURVE Nº ②
P.I. STA. 36+88.17
Δ: 12°30' Lt.
D: 9°00'
T: 69.71'
L: 138.89'
R: 636.62'
P.C. STA. 36+18.46
P.T. STA. 37+57.35

CURVE Nº ③
P.I. STA. 61+72.50
Δ = 90°44' Rt.
D: 5°00'
T: 1160.68'
L: 1814.67'
R: 1145.92'
P.C. STA. 50+11.82
P.T. STA. 68+26.49

P.I. STA. 70+01.33
Δ: 0°03'15" RT.
(No Curve)

P.I. STA. 83+36.87
Δ: 0°11'15" LT.
(No Curve)

CURVE Nº ④
P.I. STA. 96+77.73
Δ = 90°16' Lt.
D: 14°00'
T: 411.17'
L: 644.76'
R: 409.26'
P.C. STA. 92+66.56
P.T. STA. 99+11.32

P.I. STA. 108+37.95
Δ: 0°01' Rt.
(No Curve)

UTILITY OWNERS
Telephone ------- General Tele.
Power ------------ City Of Lakeland
Water ------------ City Of Lakeland

KEY MAP "A"

INTERSTATE 4 to GALLOWAY

Topog. plotted from field book
Align. Sec. ties & Sub'd. ties plotted from field book 386428

STATE OF FLORIDA
STATE ROAD DEPARTMENT

RIGHT OF WAY MAP

STATE ROAD No. S-542-A POLK COUNTY

	BY	DATE
DRAWN	WJP	11-16-60
TRACED	GEB	11-18-60
CHECKED	DC	1-13-61
COMPARED		
INDEXED		

APPROVED BY D. M. Johnson — DISTRICT ENGINEER
ENGINEER OF RIGHTS OF WAY
Hoxton Buchanan 3-29-61 for STATE HIGHWAY ENGINEER

REVISION	BY	DATE

SECTION 16770-2601 SHEET 1 OF

FED. ROAD DIV. No.	STATE	SEC. AND JOB No.	FISCAL YEAR	SHEET No.	TOTAL SHEETS
3	FLA.	16770-2601		2	

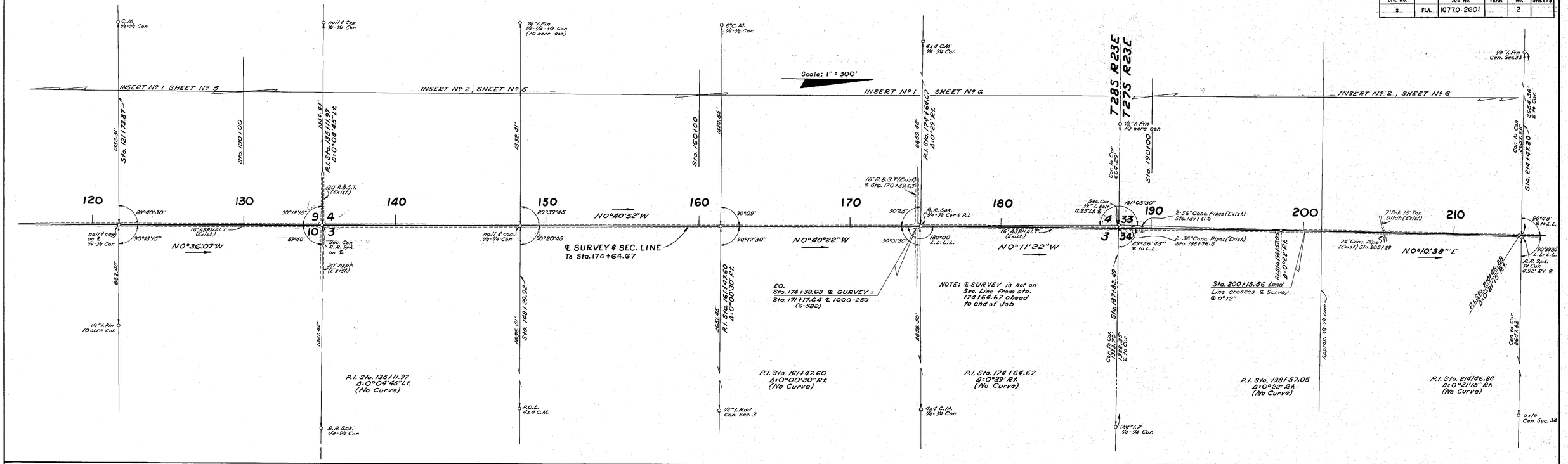

KEY MAP "B"

INTERSTATE 4 to GALLOWAY

STATE OF FLORIDA
STATE ROAD DEPARTMENT

RIGHT OF WAY MAP

STATE ROAD No. S-542-A POLK COUNTY

	BY	DATE	APPROVED BY	DATE
DRAWN	W.J.P.	11-17-60	H. M. Johnson	DISTRICT ENGINEER
TRACED	G.E.B.	11-21-60		
CHECKED	DC	1-13-61		ENGINEER OF RIGHTS OF WAY
COMPARED			Harlan Buchan	3-29-61
INDEXED				STATE HIGHWAY ENGINEER

REVISION	BY	DATE

SECTION 16770-2601 SHEET 2 OF

FED. ROAD DIV. No.	STATE	SEC. AND JOB No.	FISCAL YEAR	SHEET No.	TOTAL SHEETS
3	FLA.	16770-2601		3	

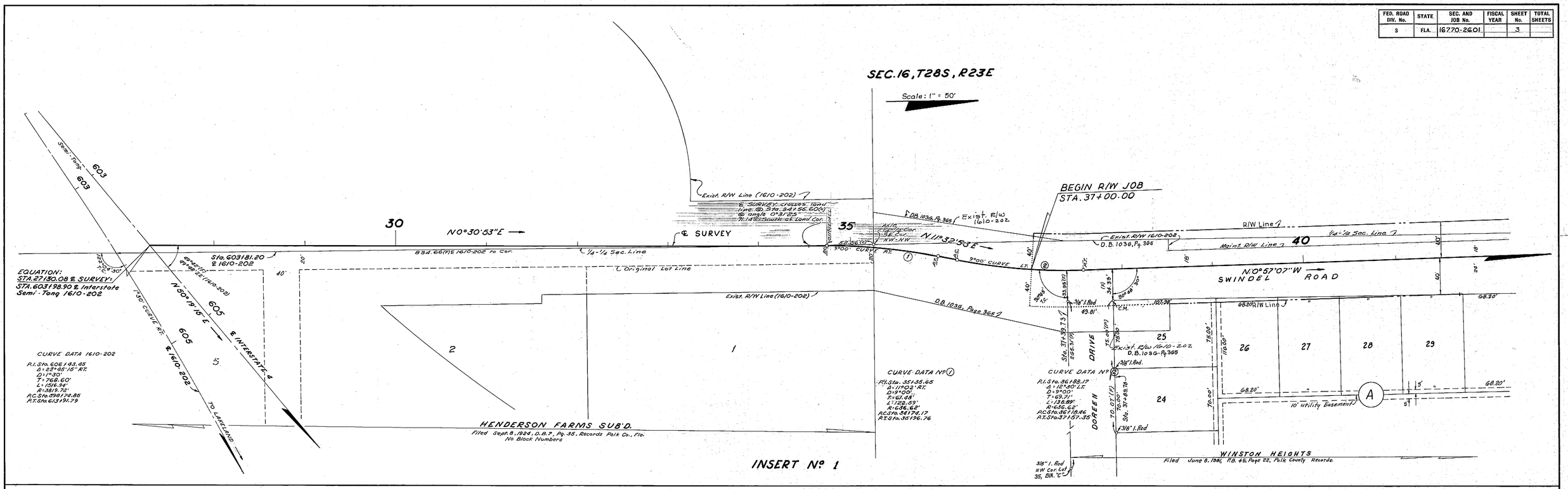

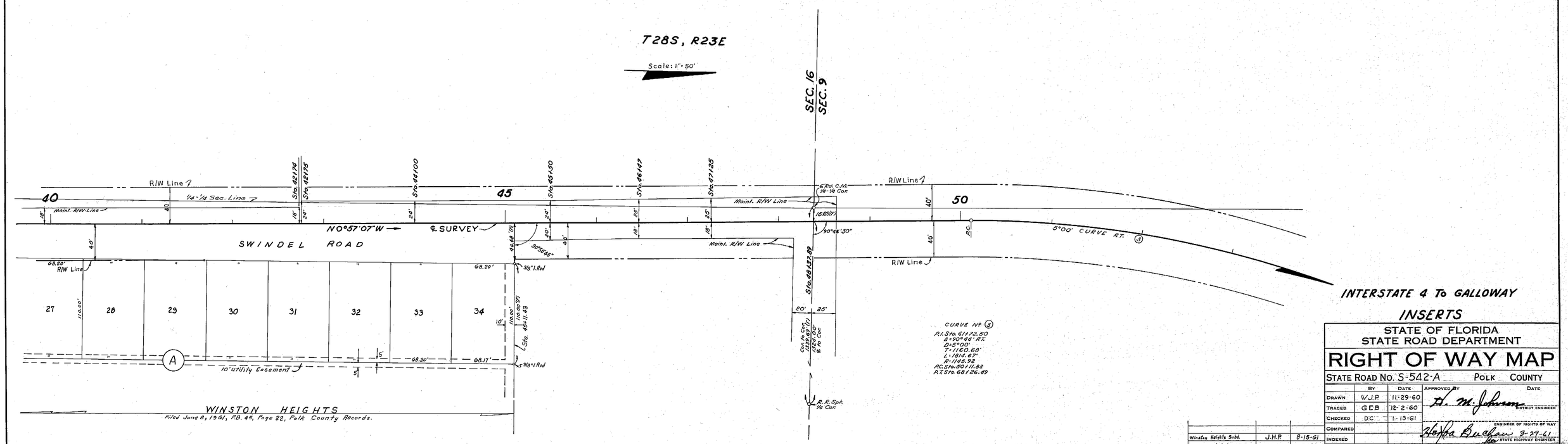

INTERSTATE 4 To GALLOWAY

INSERTS

STATE OF FLORIDA
STATE ROAD DEPARTMENT

RIGHT OF WAY MAP

STATE ROAD No. S-542-A POLK COUNTY

	BY	DATE	APPROVED BY	DATE
DRAWN	WJP	11-29-60	H. M. Johnson	
TRACED	GEB	12-2-60	DISTRICT ENGINEER	
CHECKED	DC	1-13-61		
COMPARED			ENGINEER OF RIGHTS OF WAY	
INDEXED			Hoppa Buchan 3-29-61 for STATE HIGHWAY ENGINEER	

REVISION	BY	DATE
Winston Heights Subd.	J.H.P.	8-15-61
Land Line & Exist. R/W	W.G.S.	4-2-61

SECTION 16770-2601 SHEET 3 OF

A. R. COGSWELL, JACKSONVILLE

FED. ROAD DIV. No.	STATE	SEC. AND JOB No.	FISCAL YEAR	SHEET No.	TOTAL SHEETS
3	FLA.	16770-2601		4	

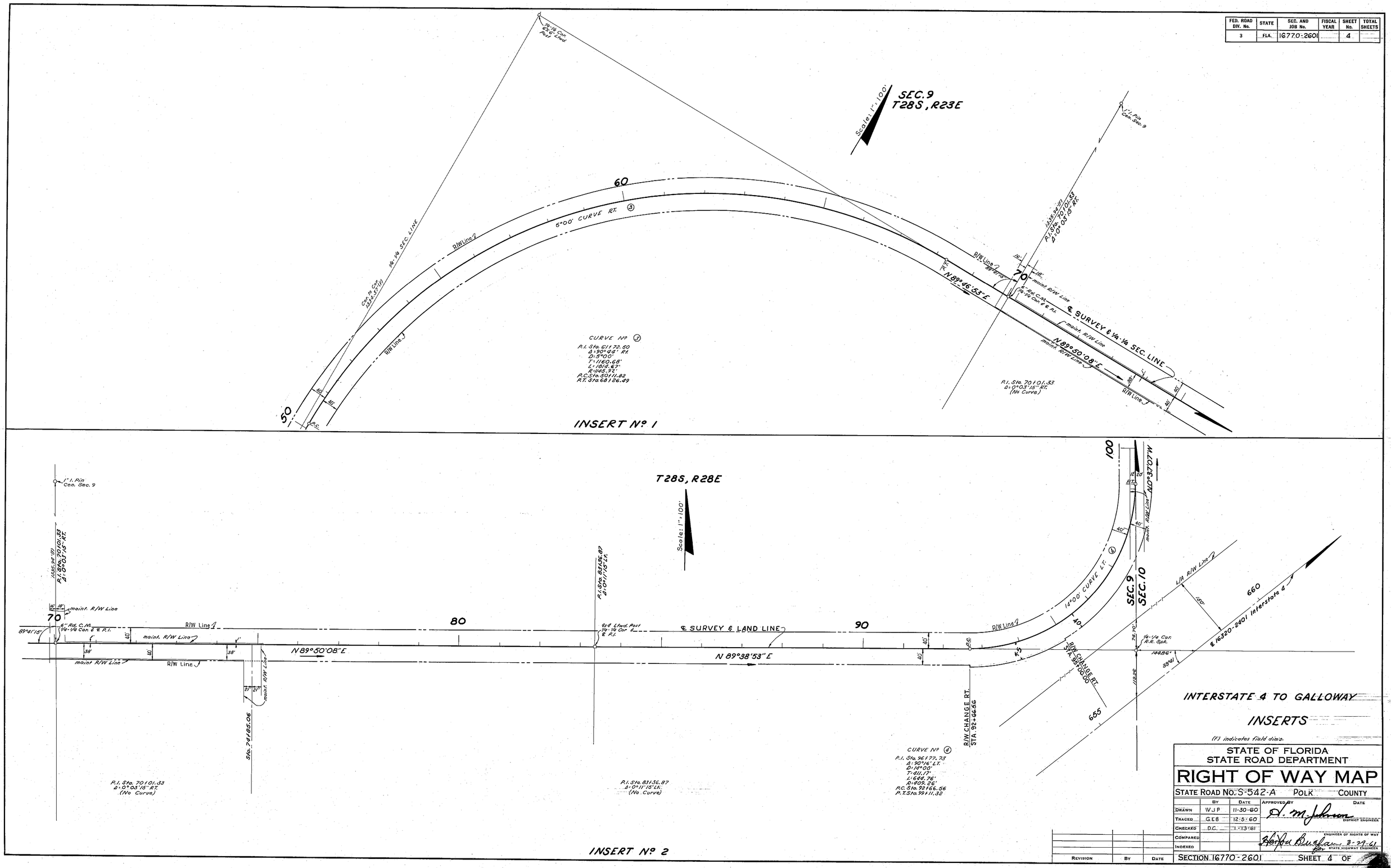

INTERSTATE 4 TO GALLOWAY

INSERTS

(F) indicates field dims.

STATE OF FLORIDA
STATE ROAD DEPARTMENT

RIGHT OF WAY MAP

STATE ROAD No. S-542-A POLK COUNTY

	BY	DATE	APPROVED BY	DATE
DRAWN	WJP	11-30-60	H. M. Johnson	
TRACED	GEB	12-5-60	DISTRICT ENGINEER	
CHECKED	D.C.	1-13-61		
COMPARED			ENGINEER OF RIGHTS OF WAY	
INDEXED			Horace Buchan for STATE HIGHWAY ENGINEER	3-29-61

REVISION	BY	DATE

SECTION 16770-2601 SHEET 4 OF

A. R. COGSWELL, JACKSONVILLE

FED. ROAD DIV. No.	STATE	SEC. AND JOB No.	FISCAL YEAR	SHEET No.	TOTAL SHEETS
3	FLA.	16770-2601		5	

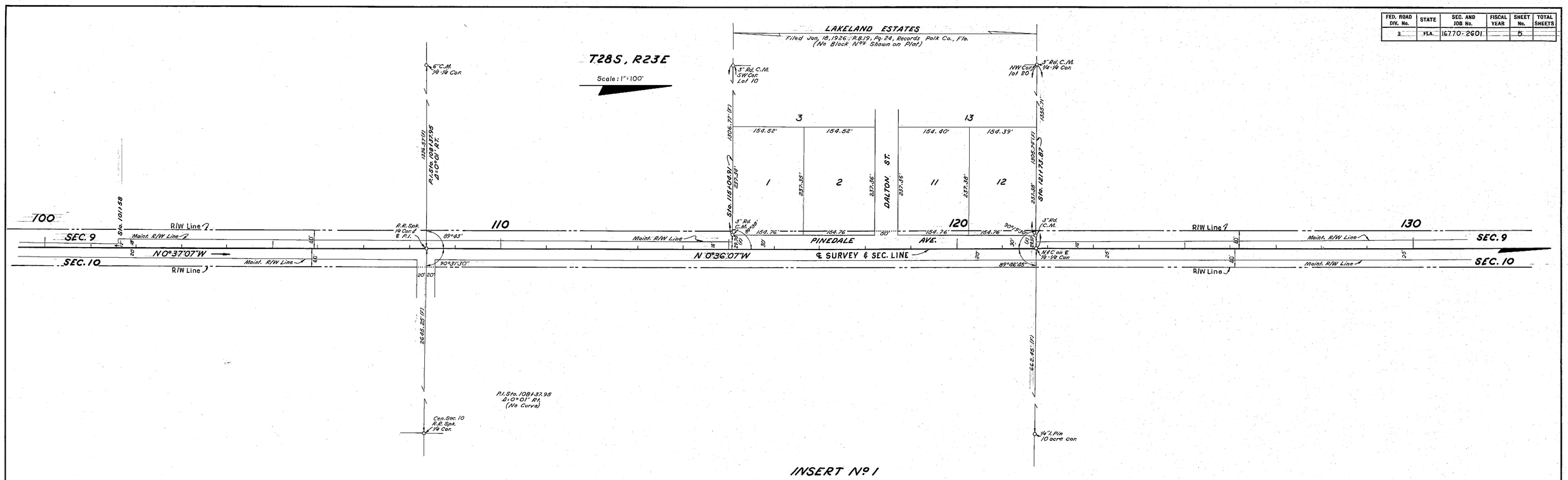

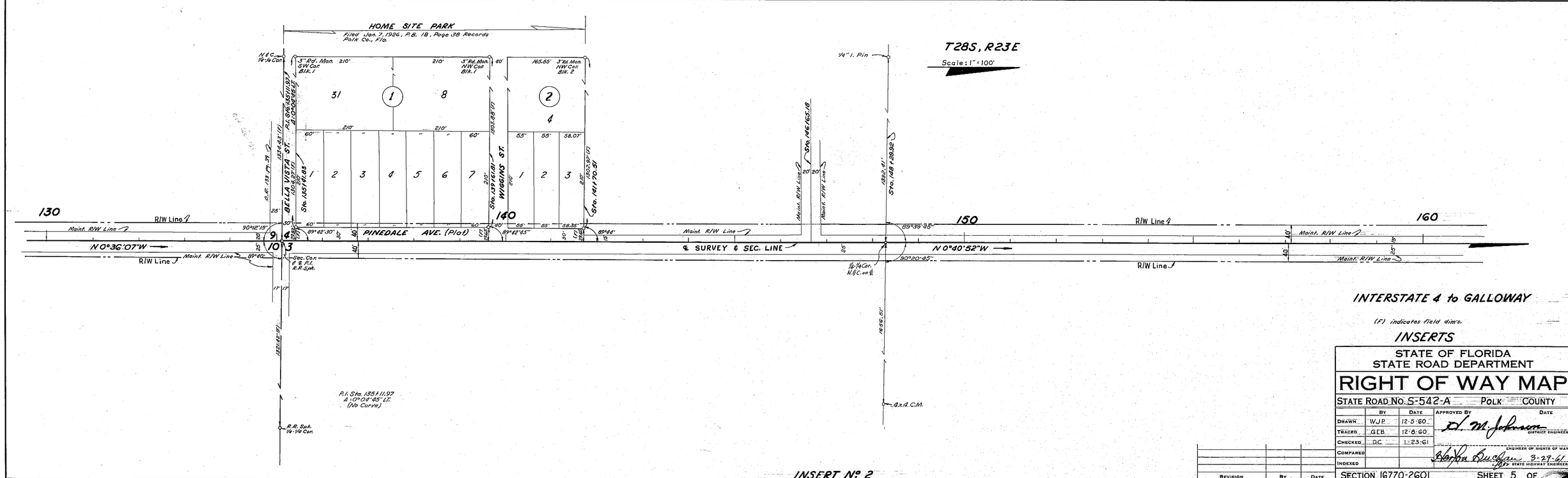

INTERSTATE 4 to GALLOWAY

(F) indicates field dim's.

INSERTS

STATE OF FLORIDA
STATE ROAD DEPARTMENT

RIGHT OF WAY MAP

STATE ROAD No. S-542-A POLK COUNTY

	By	Date	Approved By	Date
Drawn	W.J.P.	12-5-60	D. M. Johnson, District Engineer	
Traced	G.E.B.	12-8-60		
Checked	D.C.	1-23-61		
Compared			Engineer of Rights of Way	
Indexed			Blanton Buchan 3-29-61 for State Highway Engineer	

Revision	By	Date

SECTION 16770-2601 SHEET 5 OF

A. R. COGSWELL, JACKSONVILLE

FED. ROAD DIV. No.	STATE	SEC. AND JOB No.	FISCAL YEAR	SHEET No.	TOTAL SHEETS
3	F.L.	16770-2601		6	

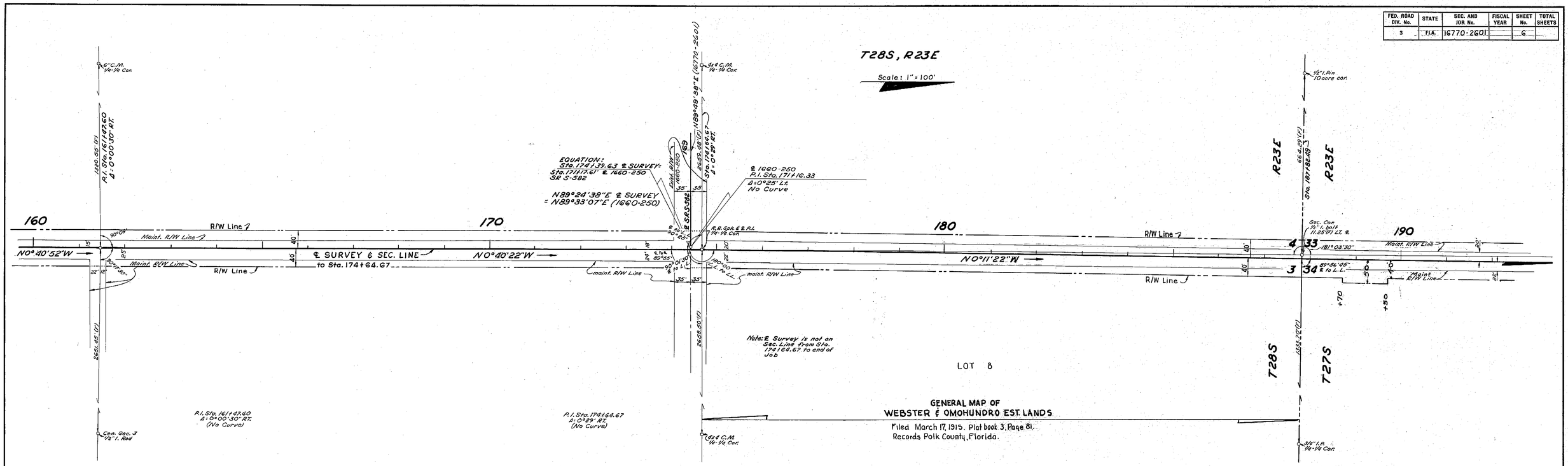

INSERT Nº 1

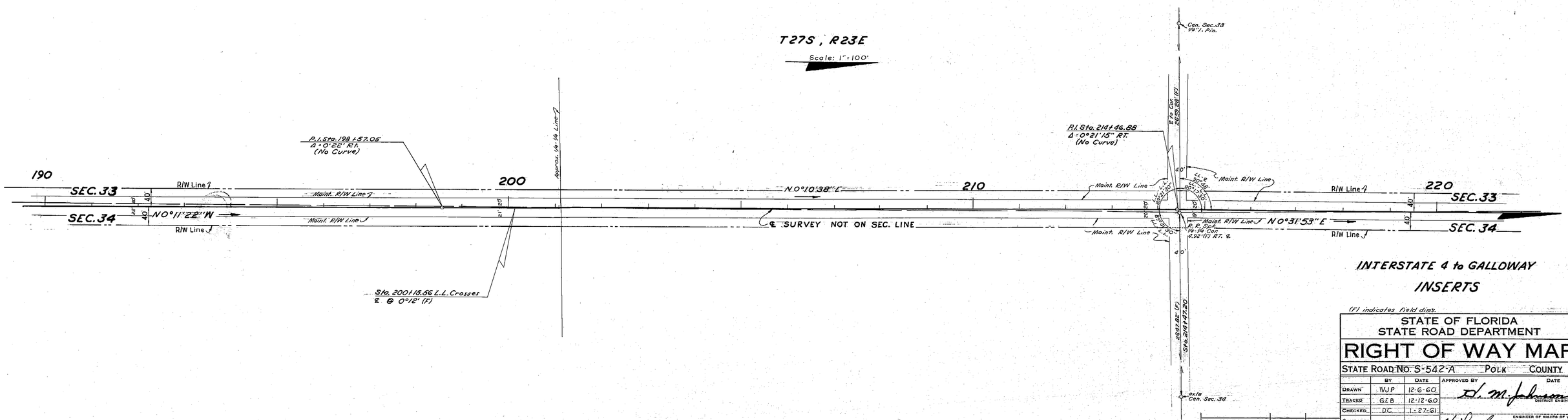

INSERT Nº 2

INTERSTATE 4 to GALLOWAY

INSERTS

(F) indicates field dims.

STATE OF FLORIDA
STATE ROAD DEPARTMENT

RIGHT OF WAY MAP

STATE ROAD No. S-542-A POLK COUNTY

	BY	DATE	APPROVED BY	DATE
DRAWN	WJP	12-6-60	H. M. Johnson DISTRICT ENGINEER	
TRACED	GEB	12-12-60		
CHECKED	DC	1-27-61		
COMPARED			ENGINEER OF RIGHTS OF WAY	
INDEXED			Horton Bucfam 3-29-61 for STATE HIGHWAY ENGINEER	

REVISION	BY	DATE

SECTION 16770-2601 SHEET 6 OF

A. R. COGSWELL, JACKSONVILLE

FED. ROAD DIV. No.	STATE	SEC. AND JOB No.	FISCAL YEAR	SHEET No.	TOTAL SHEETS
3	FLA.	16770-2601		7	

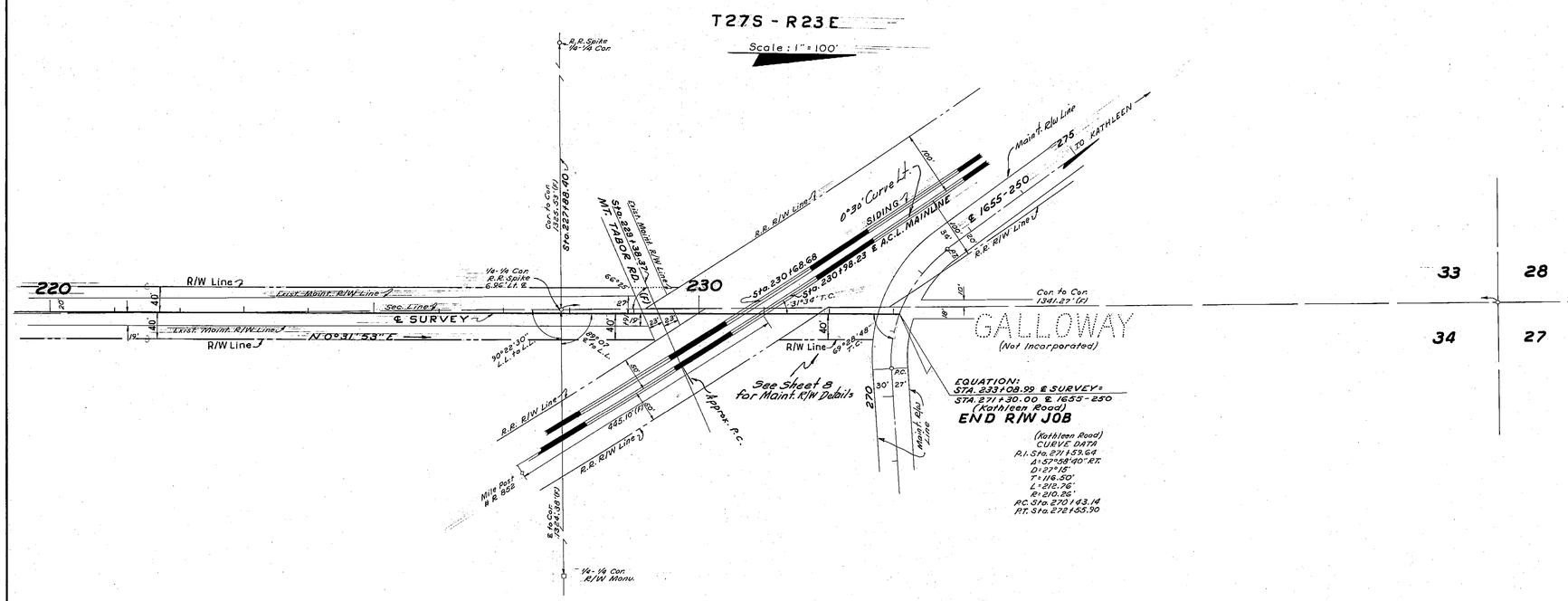

INSERT Nº 1

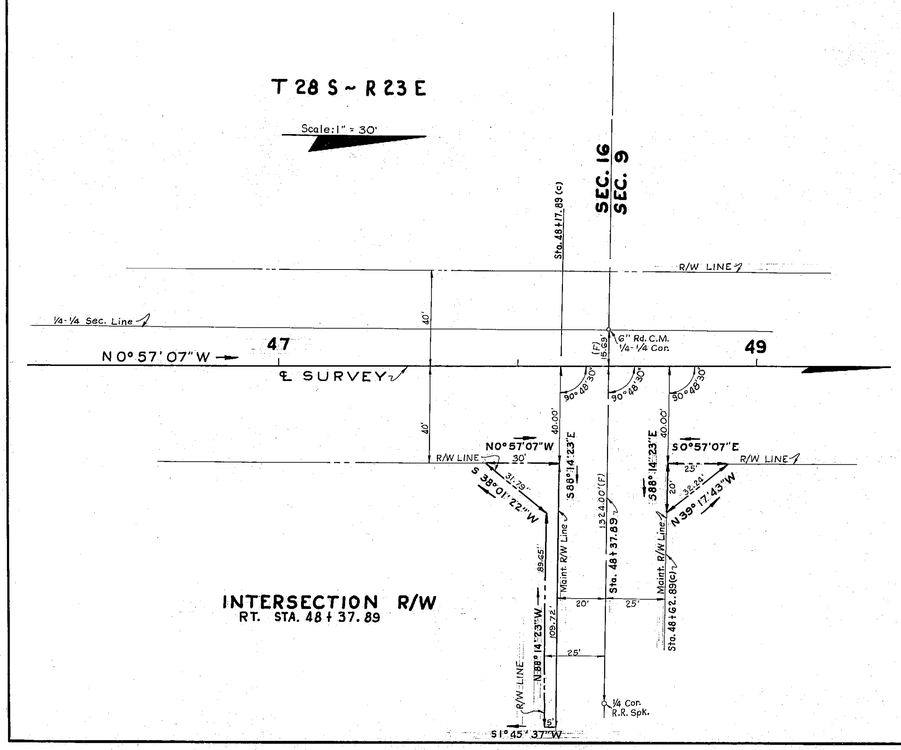

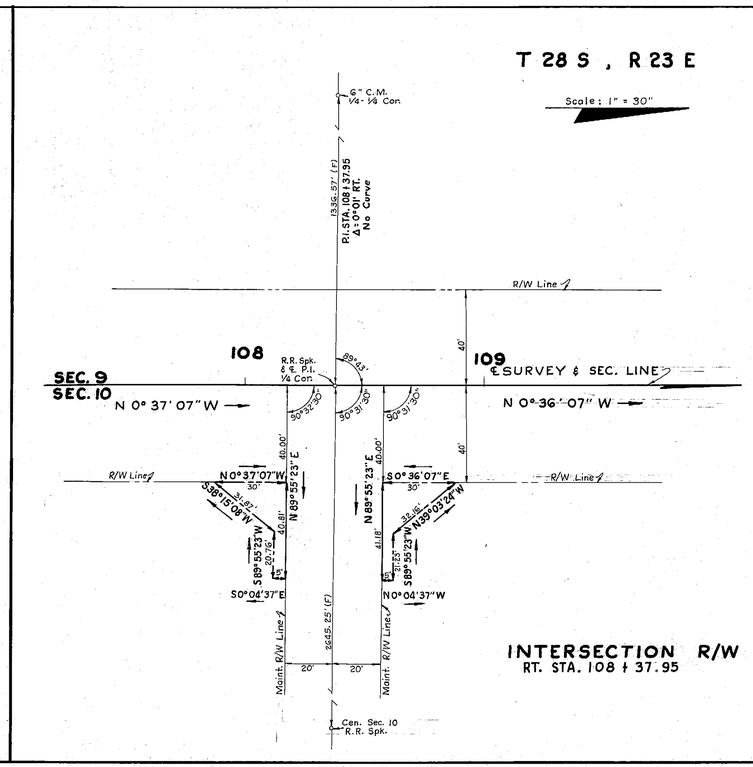

INTERSTATE 4 to GALLOWAY

INSERT

STATE OF FLORIDA
STATE ROAD DEPARTMENT

RIGHT OF WAY MAP

STATE ROAD No. S-542-A POLK COUNTY

	BY	DATE	APPROVED BY	DATE
DRAWN	WJP	1-9-61	H. M. Johnson	DISTRICT ENGINEER
TRACED	GEB	1-11-61		
CHECKED	DC	1-23-61		
COMPARED			Horton Bugham	3-29-61
INDEXED				STATE HIGHWAY ENGINEER

REVISION	BY	DATE

SECTION 16770-2601 SHEET 7 OF

A. R. COGSWELL, JACKSONVILLE

FED. ROAD DIV. No.	STATE	SEC. AND JOB No.	FISCAL YEAR	SHEET No.	TOTAL SHEETS
3	FLA.	16770-2601		8	

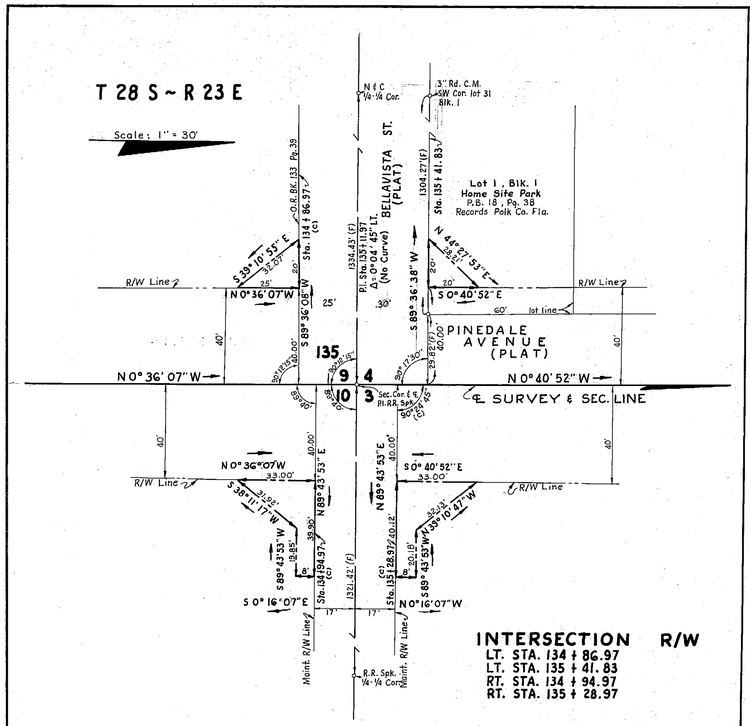

INTERSECTION R/W
LT. STA. 134 + 86.97
LT. STA. 135 + 41.83
RT. STA. 134 + 94.97
RT. STA. 135 + 28.97

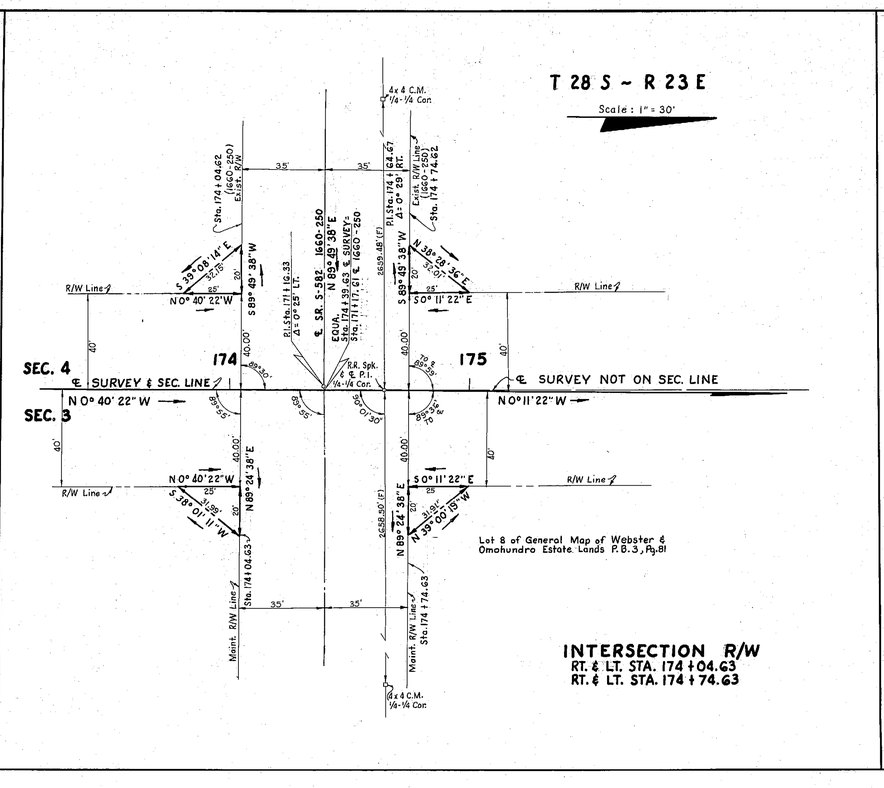

INTERSECTION R/W
RT. & LT. STA. 174 + 04.63
RT. & LT. STA. 174 + 74.63

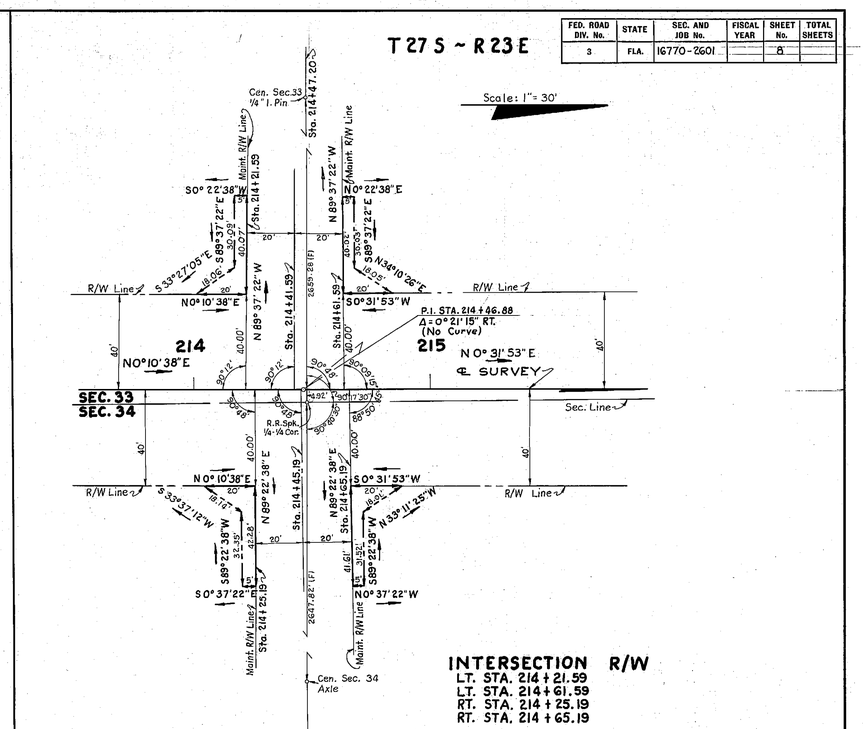

INTERSECTION R/W
LT. STA. 214 + 21.59
LT. STA. 214 + 61.59
RT. STA. 214 + 25.19
RT. STA. 214 + 65.19

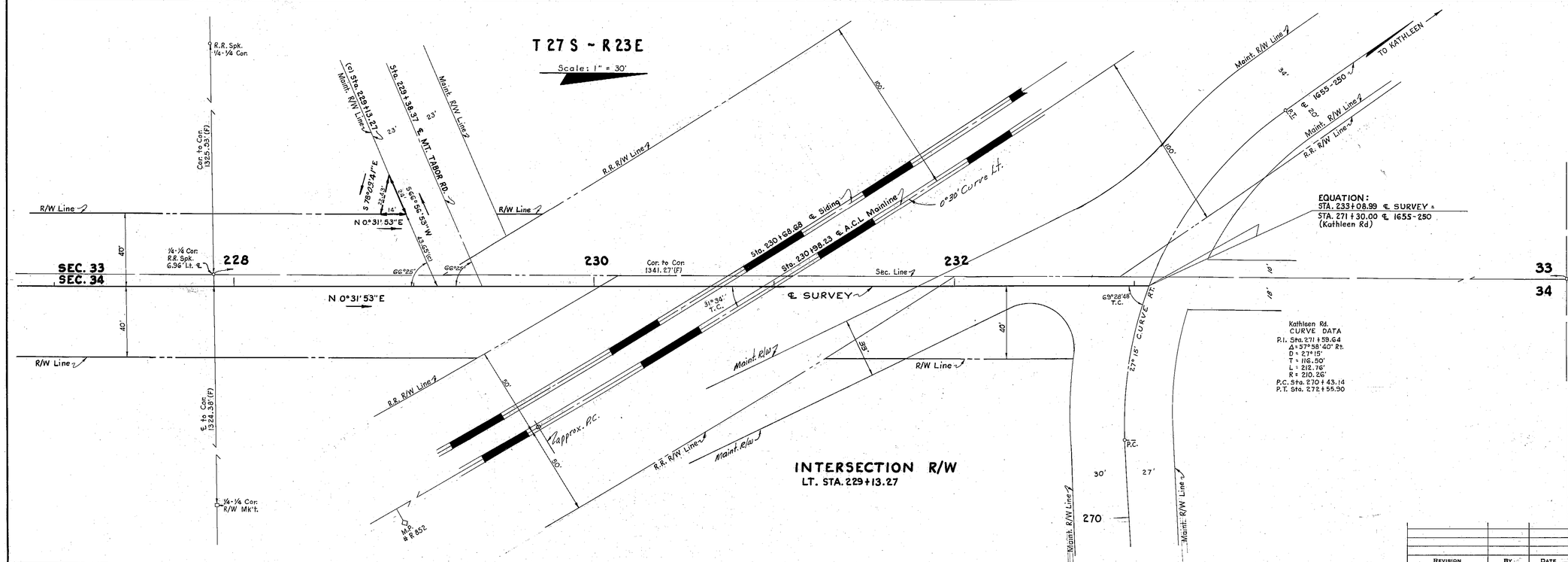

INTERSECTION R/W
LT. STA. 229+13.27

ADDITIONAL R/W

STATE OF FLORIDA
STATE ROAD DEPARTMENT

RIGHT OF WAY MAP

STATE ROAD NO. _____ POLK _____ COUNTY

	BY	DATE	APPROVED BY	DATE
DRAWN	W.I.P.	2-23-61	E. M. Johnson	DISTRICT ENGINEER
TRACED	G.E.B.	3-6-61		
CHECKED	D.C.	3-10-61		ENGINEER OF RIGHTS OF WAY
COMPARED			Hoffman Buchan for	3-29-61 STATE HIGHWAY ENGINEER
INDEXED				

REVISION	BY	DATE

SECTION 16770-2601 SHEET 8 OF

A. R. COGSWELL, JACKSONVILLE

FED. ROAD DIV. No.	STATE	SEC. AND JOB No.	FISCAL YEAR	SHEET No.	TOTAL SHEETS
3	FLA.	16770-2601		9	

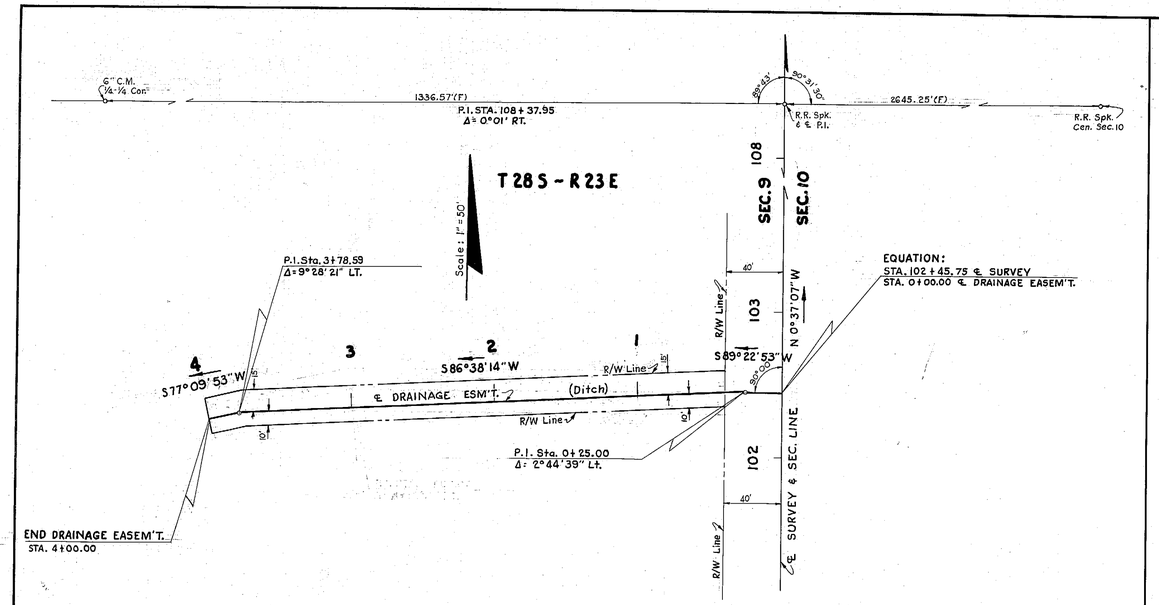

DRAINAGE EASEMENT
LT. STA. 102 + 45.75

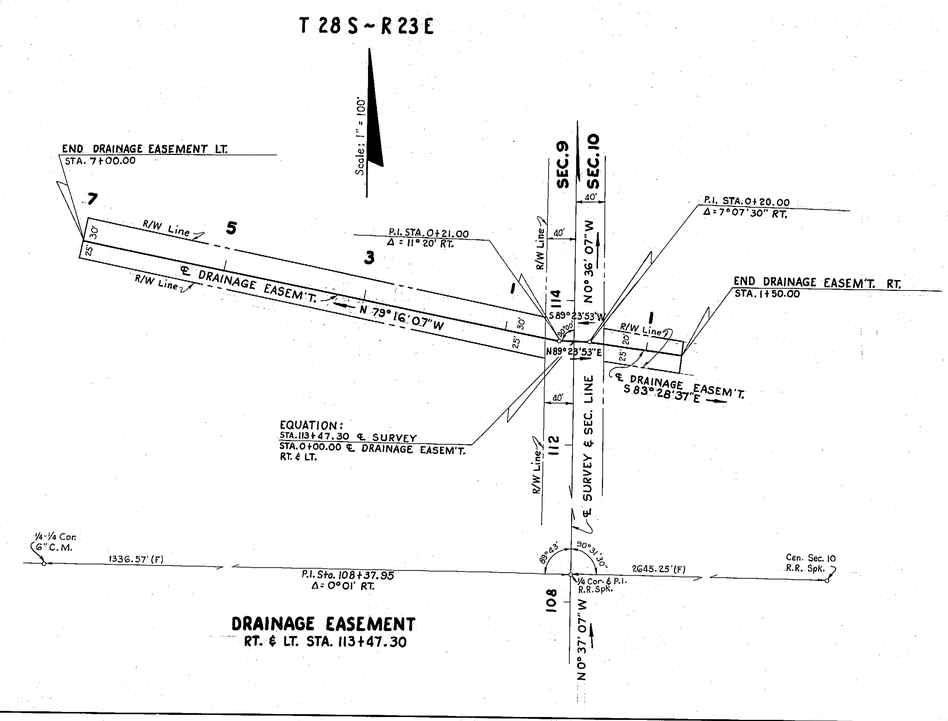

DRAINAGE EASEMENT
RT. & LT. STA. 113+47.30

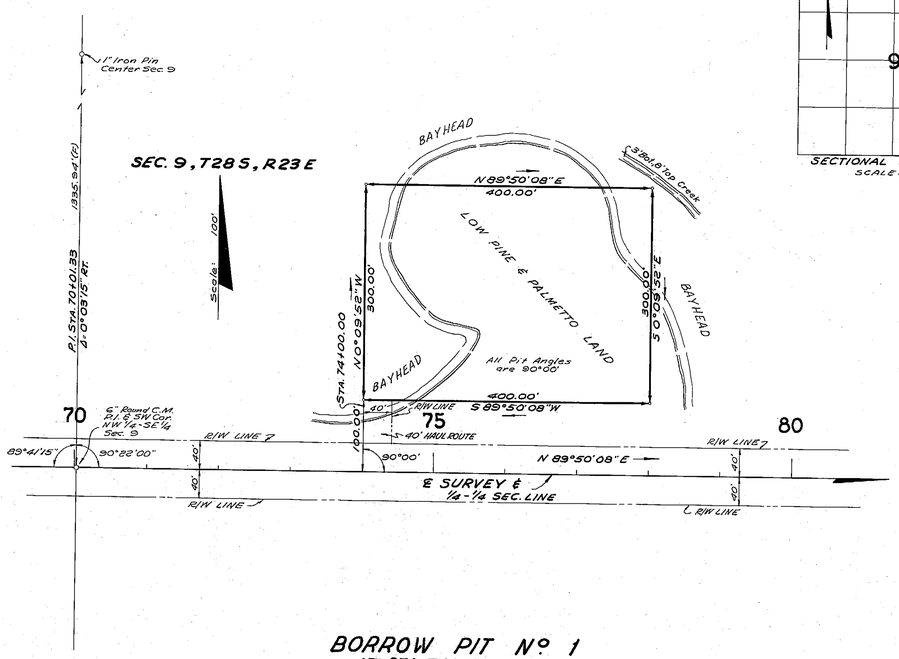

BORROW PIT Nº 1
LT. STA. 74+00.00
NO DRAIN REQUIRED

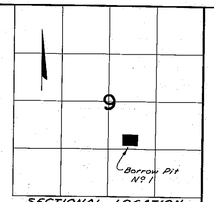

SECTIONAL LOCATION
SCALE: 2000'

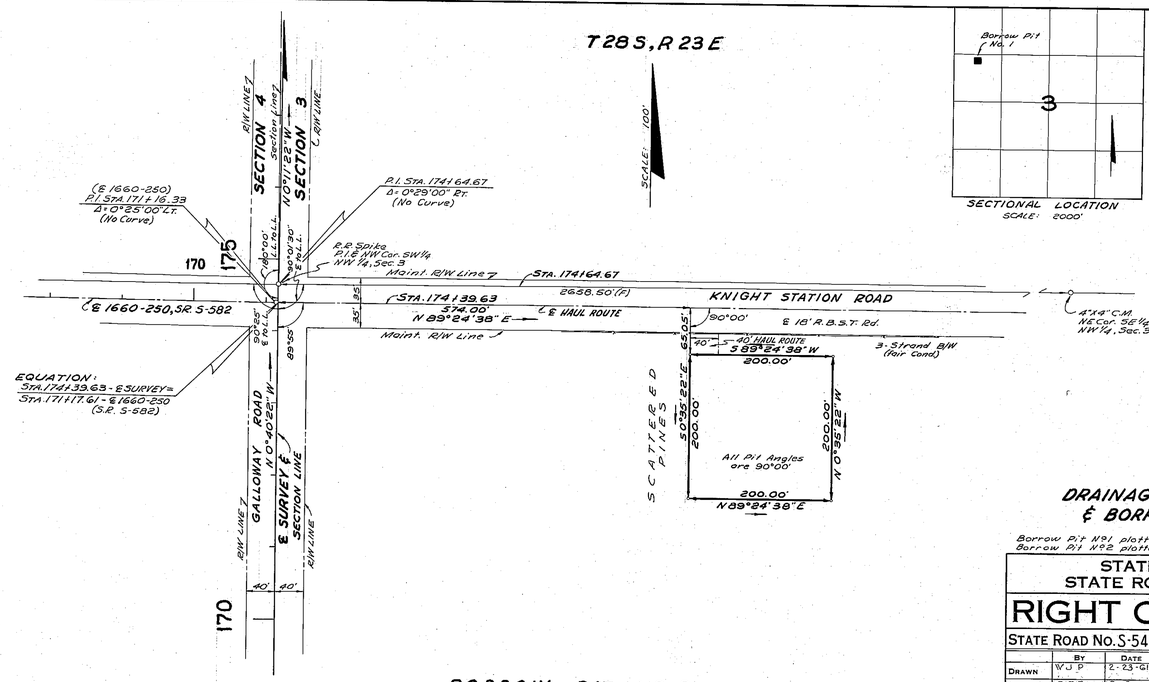

BORROW PIT Nº 2
RT. STA. 174+39.63
NO DRAIN REQUIRED

SECTIONAL LOCATION
SCALE: 2000'

DRAINAGE EASEMENTS & BORROW PITS

Borrow Pit Nº1 plotted from Yellow Binder Field Book.
Borrow Pit Nº2 plotted from Looseleaf Field Notes.

STATE OF FLORIDA
STATE ROAD DEPARTMENT

RIGHT OF WAY MAP

STATE ROAD No. S-542-A POLK COUNTY

	BY	DATE	APPROVED BY	DATE
DRAWN	W J P	2-23-61	H. M. Johnson	
TRACED	G E B	3-8-61	DISTRICT ENGINEER	
CHECKED	D C / W.J.P. (Rev.)	3-13-61 / 10-27-61		
COMPARED			ENGINEER OF RIGHTS OF WAY	
INDEXED			Horace Buchan 3-29-61	
			STATE HIGHWAY ENGINEER	

REVISION	BY	DATE
Borrow Pits Nos 1 & 2	W.E.S.	10-27-61

SECTION 16770-2601 SHEET 9 OF

A. R. COGSWELL, JACKSONVILLE