FED. ROAD DIV. No.	STATE	SEC. AND JOB No.	FISCAL YEAR	SHEET No.	TOTAL SHEETS
3	FLA.	1670-151		1	

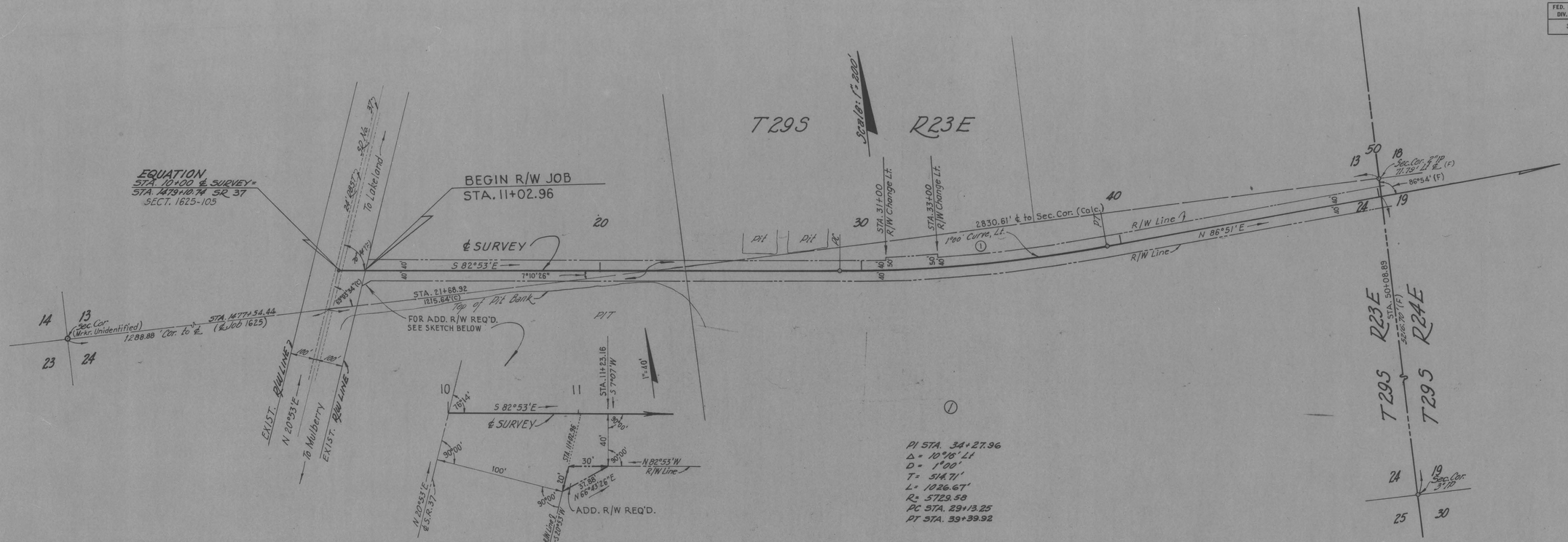

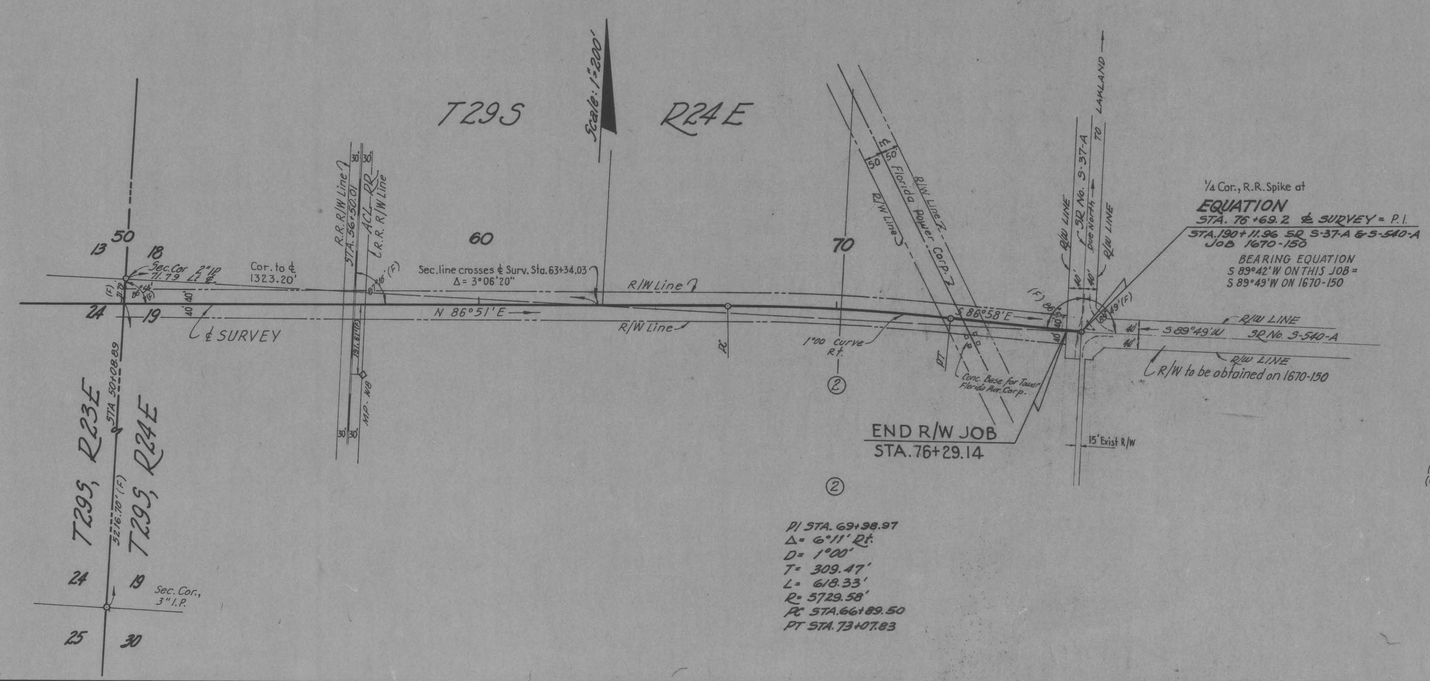

NOTE
(F) = Field dimensions
(C) = Calculated "

Note: Bearings shown are true being brought from Job No. 1625

UTILITY OWNERS

Tampa Electric Company
City of Lakeland Power Company
Peninsular Telephone Company
Florida Power Corp.

KEY MAP

Plotted from W.K.D. field books

PREPARED BY
W.K. DAUGHERTY & ASSOCIATES
By [signature]

STATE OF FLORIDA
STATE ROAD DEPARTMENT

RIGHT OF WAY MAP

SECTION No. 1670-151 SH. 1

ROAD No. S-540-A POLK COUNTY

SCALE 1" = 200'	NAMES	DATES	APPROVED BY
DRAWN	RJM	10-16-57	D. M. Johnson 1/6/58 DIVISION ENGINEER
TRACED	RJM	10-17-57	Norton Burglan 1-10-58 for STATE HIGHWAY ENGINEER
INDEXED			
REVISED			
REVISED			
CHECKED	BEC.	1/3/58	

FED. ROAD DIV. No.	STATE	SEC. AND JOB No.	FISCAL YEAR	SHEET No.	TOTAL SHEETS
3	FLA.	1670-151		1	

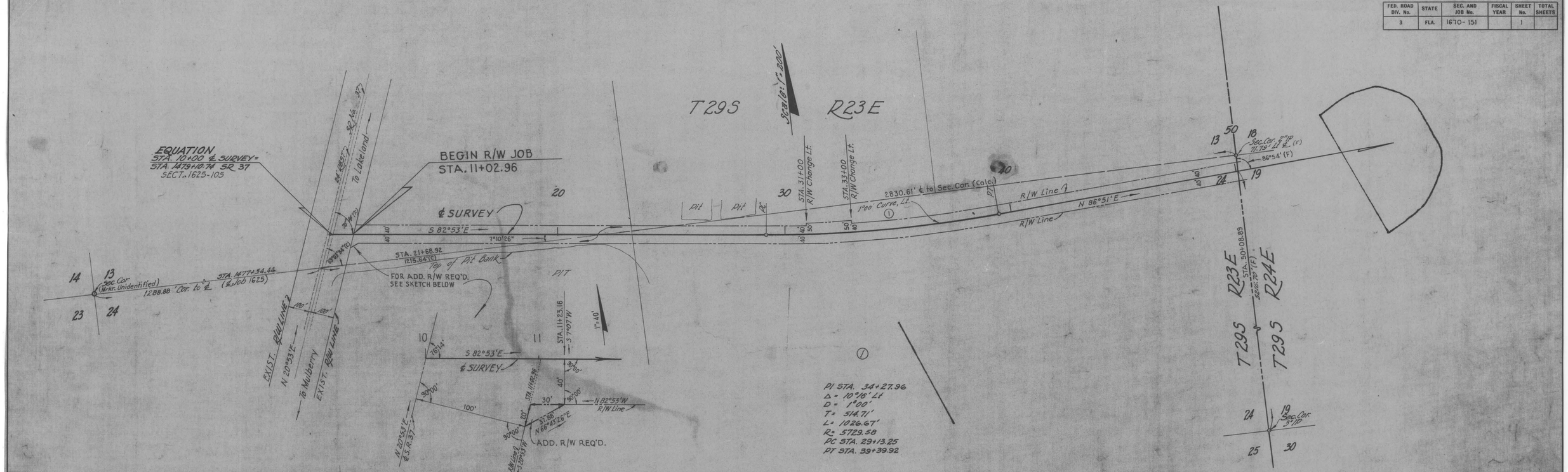

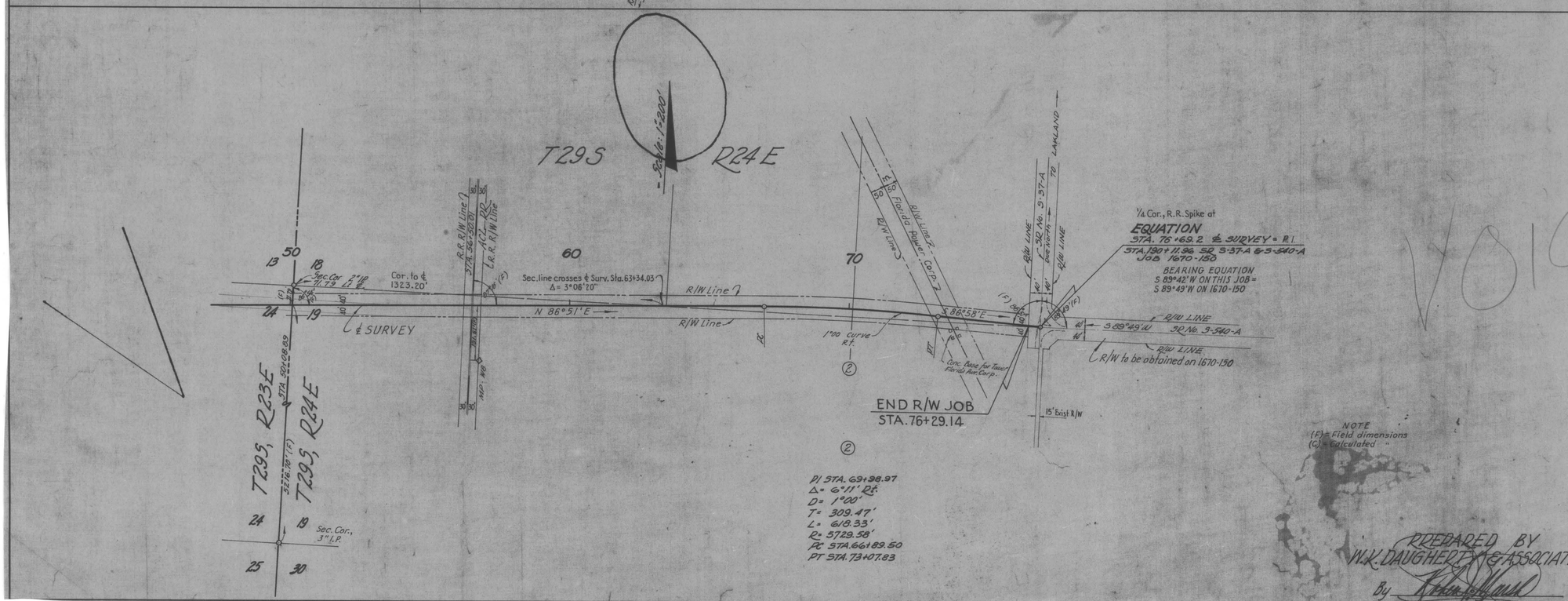

NOTE
(F) = Field dimensions
(C) = Calculated "

Void

Note: Bearings shown are true being brought from Job No. 1625

UTILITY OWNERS

Tampa Electric Company
City of Lakeland Power Company
Peninsular Telephone Company
Florida Power Corp.

SEE NEW SHEET No 2 PREPARED BY SRD R/W DRAFTING

KEY MAP

Plotted from W.K.D. field books

PREPARED BY W.K. DAUGHERTY & ASSOCIATES
By

STATE OF FLORIDA
STATE ROAD DEPARTMENT

RIGHT OF WAY MAP

SECTION No. 1670-151 Sh. 1

ROAD No. S-540-A POLK COUNTY

SCALE 1" = 200'	NAMES	DATES	APPROVED BY
DRAWN	RJM	10-16-57	D. M. Johnson 1/6/58 DIVISION ENGINEER
TRACED	RJM	10-17-57	Norton Burglan 1-10-58 for STATE HIGHWAY ENGINEER
INDEXED			
REVISED			
REVISED			

FED. ROAD DIV. No.	STATE	SEC. AND JOB No.	FISCAL YEAR	SHEET No.	TOTAL SHEETS
3	FLA.	1670-151		1	

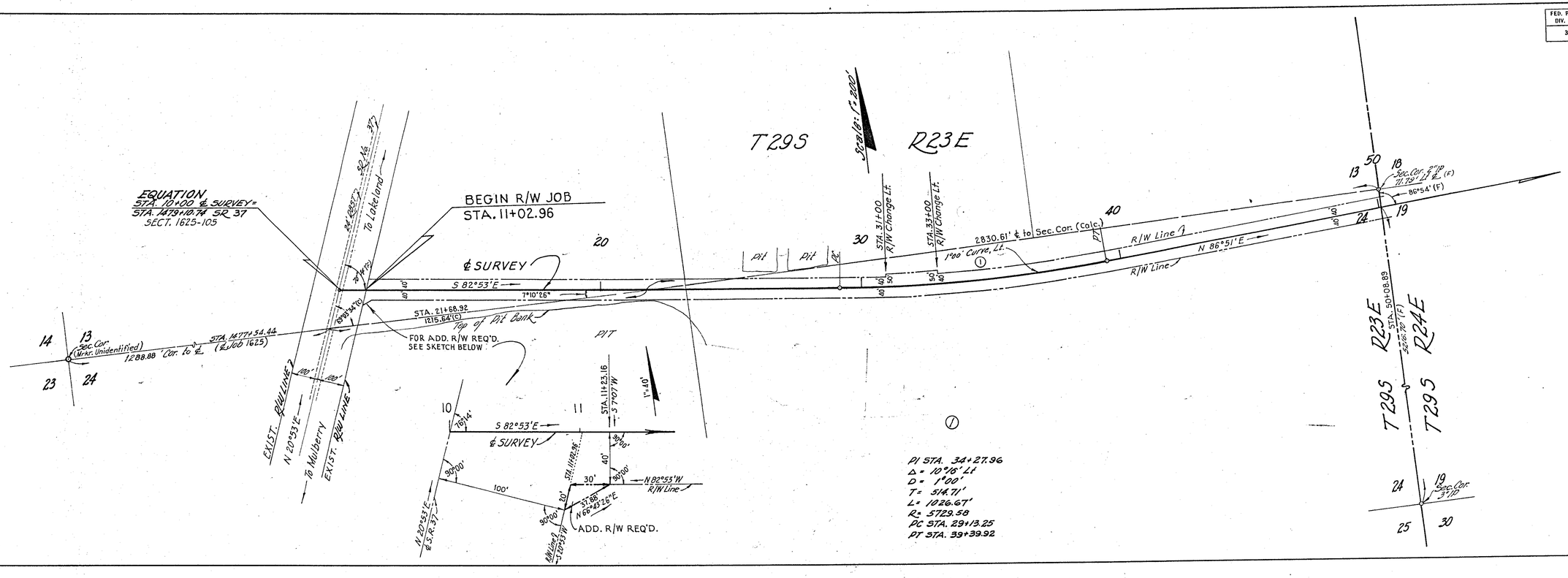

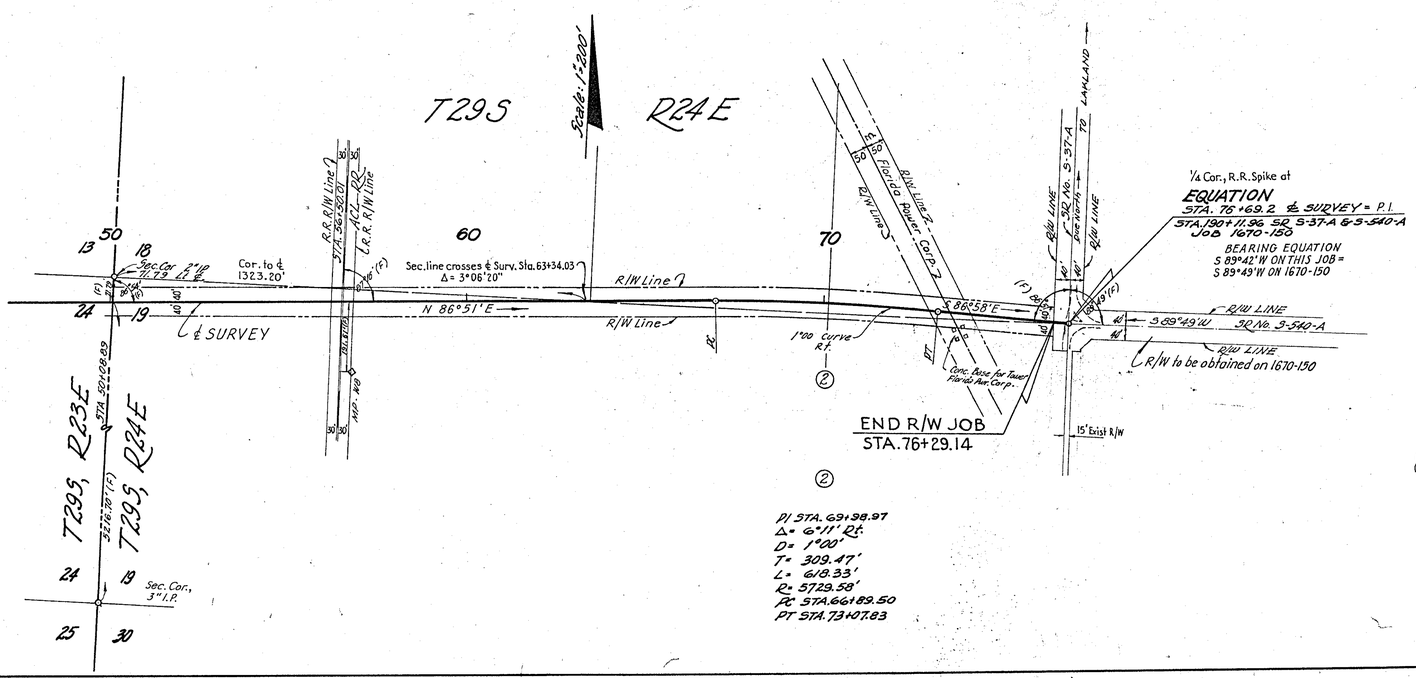

¼ Cor., R.R. Spike at
EQUATION
STA. 76+69.2 ℄ SURVEY = P.I.
STA. 190+11.96 SR S-37-A & S-540-A
Job 1670-150
BEARING EQUATION
S 89°42'W ON THIS JOB =
S 89°49'W ON 1670-150

NOTE: Bearings shown are true being brought from Job No. 1625

UTILITY OWNERS
Tampa Electric Company
City of Lakeland Power Company
Peninsular Telephone Company
Florida Power Corp.

"NOTE
(F) = Field dimensions
(C) = Calculated"

KEY MAP
Plotted from W.K.D. field books

PREPARED BY
W.K. DAUGHERTY & ASSOCIATES
By [signature]

STATE OF FLORIDA
STATE ROAD DEPARTMENT

RIGHT OF WAY MAP

SECTION No. 1670-151 Sh. 1
ROAD No. S-540-A POLK COUNTY

SCALE 1" = 200'	NAMES	DATES	APPROVED BY
DRAWN	RJM	10-18-57	D. M. Johnson 1/6/58 DIVISION ENGINEER
TRACED	RJM	10-17-57	Norton Burlar 1-10-58 for STATE HIGHWAY ENGINEER
INDEXED			
REVISED			
REVISED			
CHECKED	BEC	1/3/58	

FED. ROAD DIV. No.	STATE	SEC. AND JOB No.	FISCAL YEAR	SHEET No.	TOTAL SHEETS
3	FLA.	16700-2151		2	

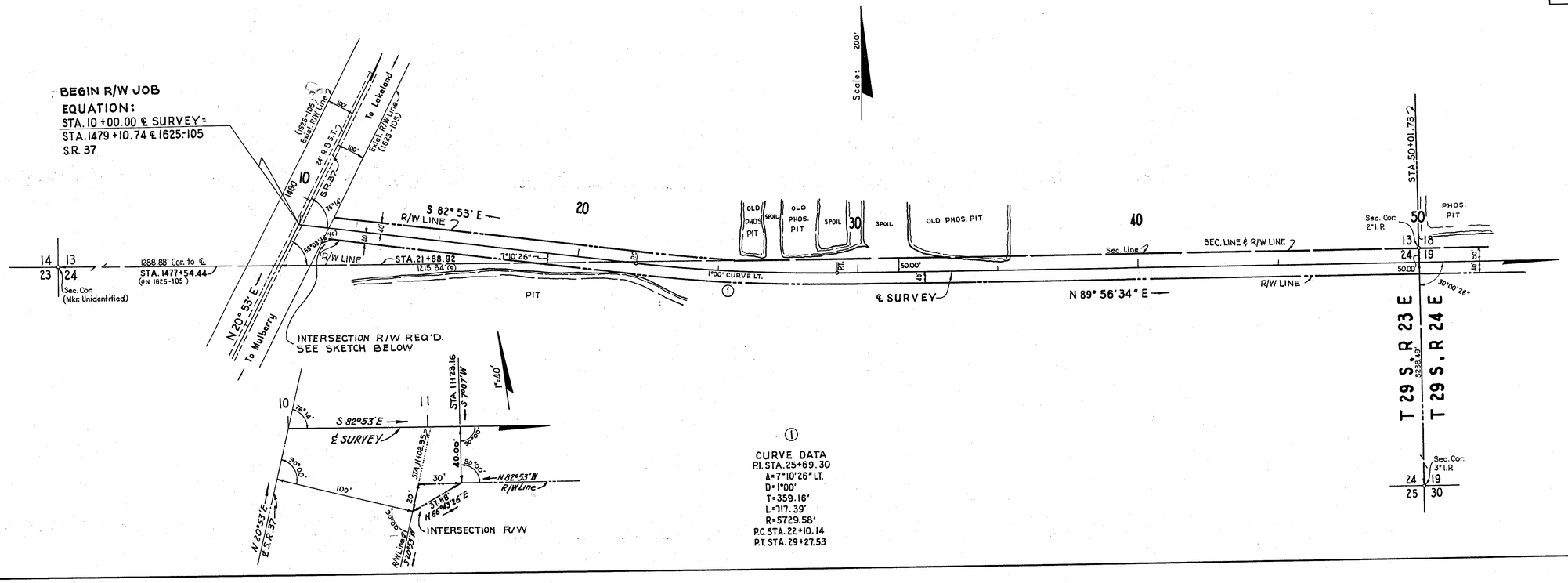

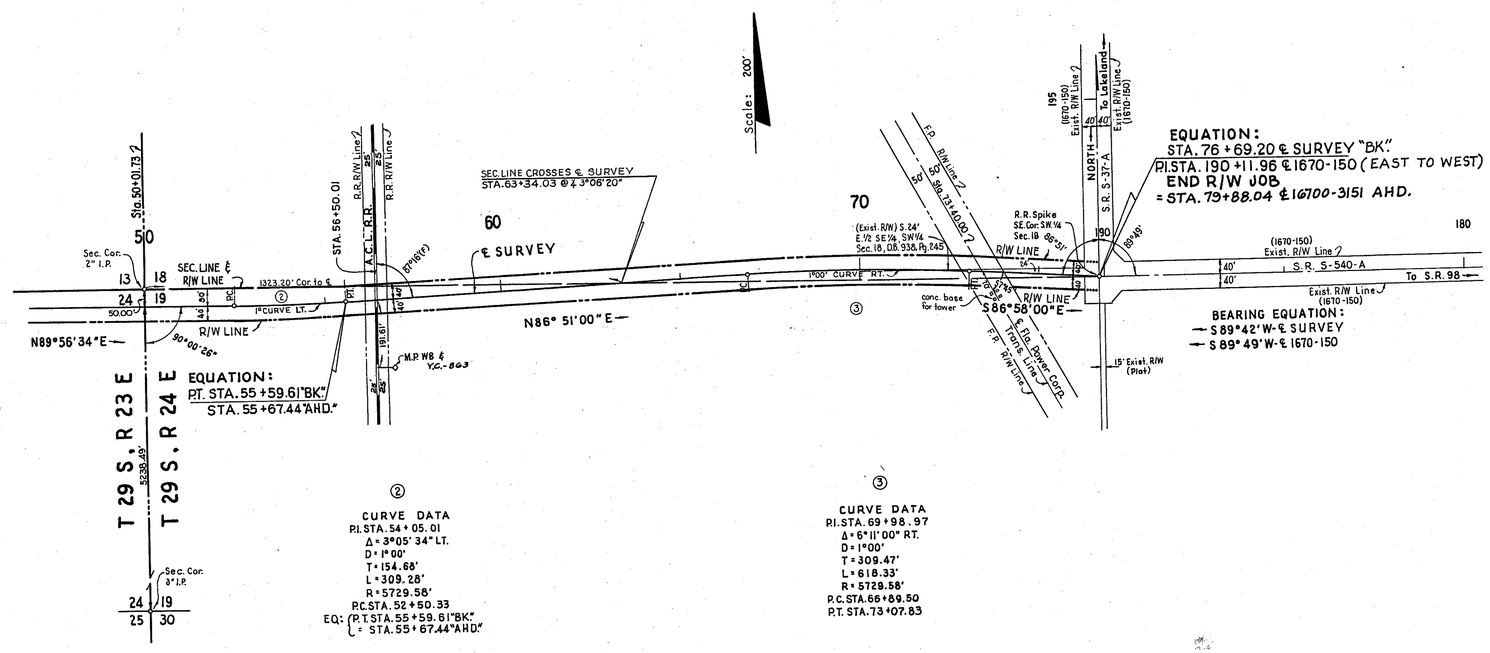

Note: This sheet replaces voided Sheet Nº 1.

Note: Bearings shown are based on true bearings from Polaris Observ. on Sec. 1625-105.

Utility Owners:
Tampa Electric Company
Florida Power Corp.
City of Lakeland Power Company
General Telephone Company

KEY MAP

S.R. 37 EAST TO NEW JERSEY ROAD

Topography, land ties and re-alignment plotted from field Book Nº 1

STATE OF FLORIDA
STATE ROAD DEPARTMENT

RIGHT OF WAY MAP

STATE ROAD No. S-540-A POLK COUNTY

	BY	DATE	APPROVED BY	DATE
DRAWN	R.H.C.	11-27-61	E. M. Johnson, DISTRICT ENGINEER	
TRACED	R.H.C.	11-29-61		
CHECKED	E.E.I.	12-4-61	ENGINEER OF RIGHTS OF WAY	
COMPARED			Horton Buchan for STATE HIGHWAY ENGINEER	5-1-62
INDEXED				

REVISION	BY	DATE
EQ (16700-3151)	J.H.P.	7-6-62
	P.C.B.	6-2-62

SECTION 16700-2151 SHEET 2 OF

A. R. COGSWELL, JACKSONVILLE

FED. ROAD DIV. No.	STATE	PROJECT No.	FISCAL YEAR	SHEET No.
3	FLA.	16700-2151		3

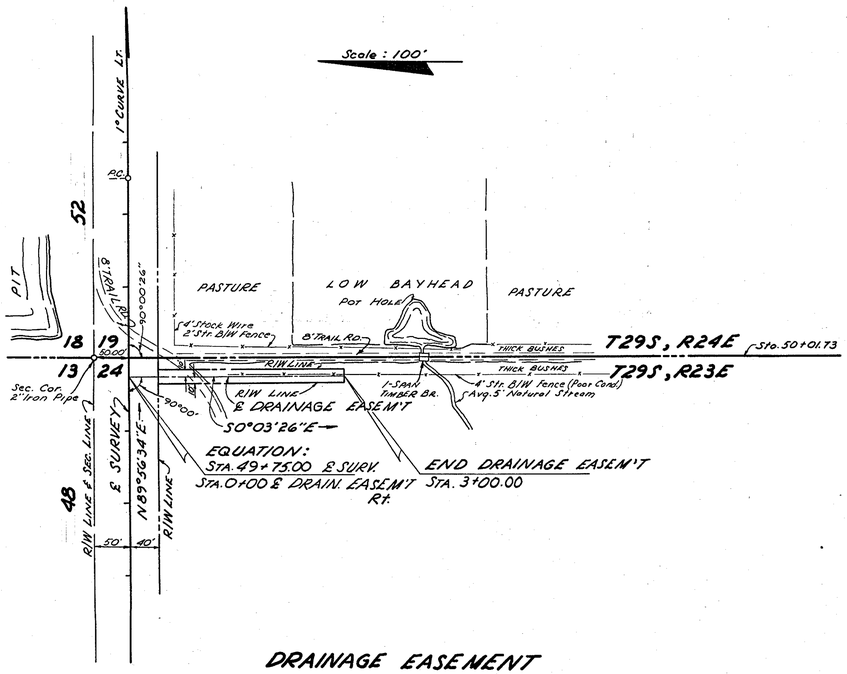

DRAINAGE EASEMENT
RT. STA. 49+75.00

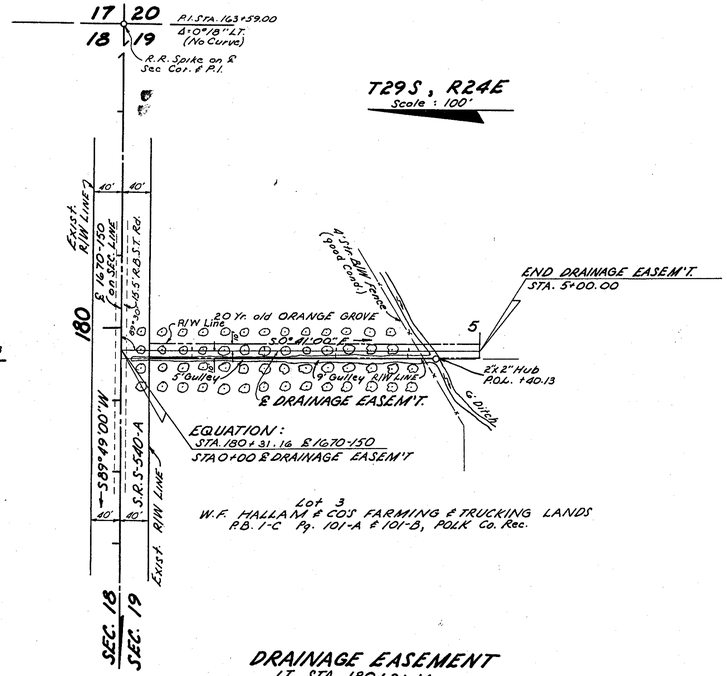

DRAINAGE EASEMENT
LT. STA. 180+31.16
(℄ 16670-150)
RT. 89+68.84 (℄ 16700-3151)
SEE EQUAT. SHEET Nº 2

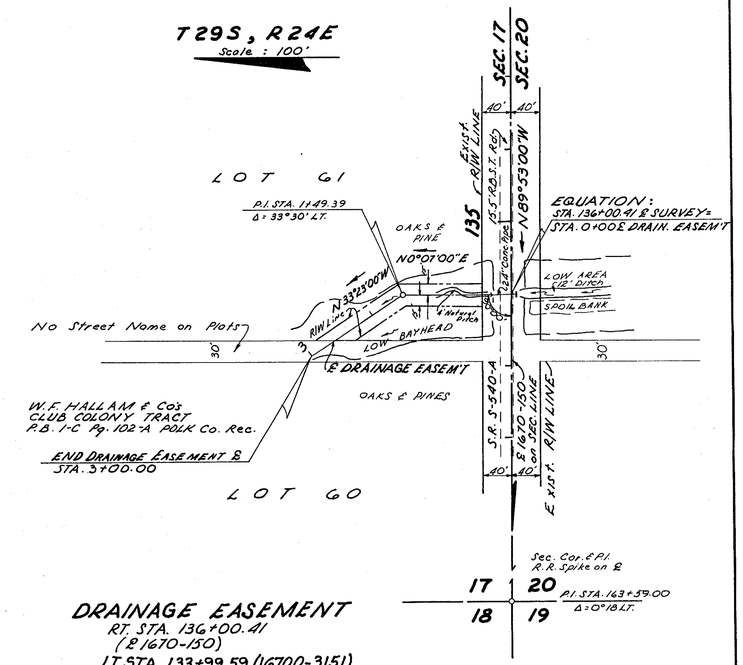

DRAINAGE EASEMENT
RT. STA. 136+00.41
(℄ 16670-150)
LT. STA. 133+99.59 (16700-3151)
SEE EQUAT. SHEET Nº 2

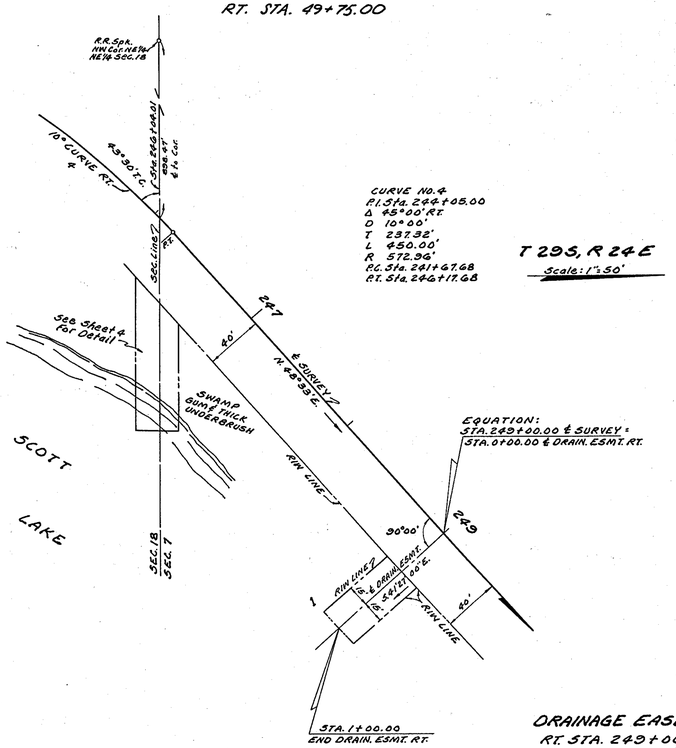

DRAINAGE EASEMENT
RT. STA. 249+00.00

REVISION	BY	DATE
Added D.E. RT. STA. 249	R.H.C.-T.D.W.	3-11-64
Drainage Esmt. 89+ Sta. (16700-3151)	G.E.B.-J.H.P.	9-13-62
	J.H.P.	7-6-62

DRAINAGE EASEMENTS

S.R. 37 EAST TO NEW JERSEY ROAD

Drainage Easements Plotted from Field Book Nº 5151-131

STATE OF FLORIDA
STATE ROAD DEPARTMENT

RIGHT OF WAY MAP

STATE ROAD No. S-540-A POLK COUNTY

	BY	DATE	APPROVED BY	DATE
DRAWN	W.E.S.	4/24/62	D. M. Johnson — DISTRICT ENGINEER	
TRACED	W.M.P.	4/24/62		
CHECKED	D.C.	4/24/62	ENGINEER OF RIGHTS OF WAY	
COMPARED			Horace Burkan — for STATE HIGHWAY ENGINEER	5-15-62
INDEXED				

SECTION. 16700-2151 & 2150 SHEET 3 OF

A. R. CODWELL, JACKSONVILLE