FED. ROAD DIV. No.	STATE	SEC. AND JOB No.	FISCAL YEAR	SHEET No.	TOTAL SHEETS
3	FLA.	16690-2601		1	

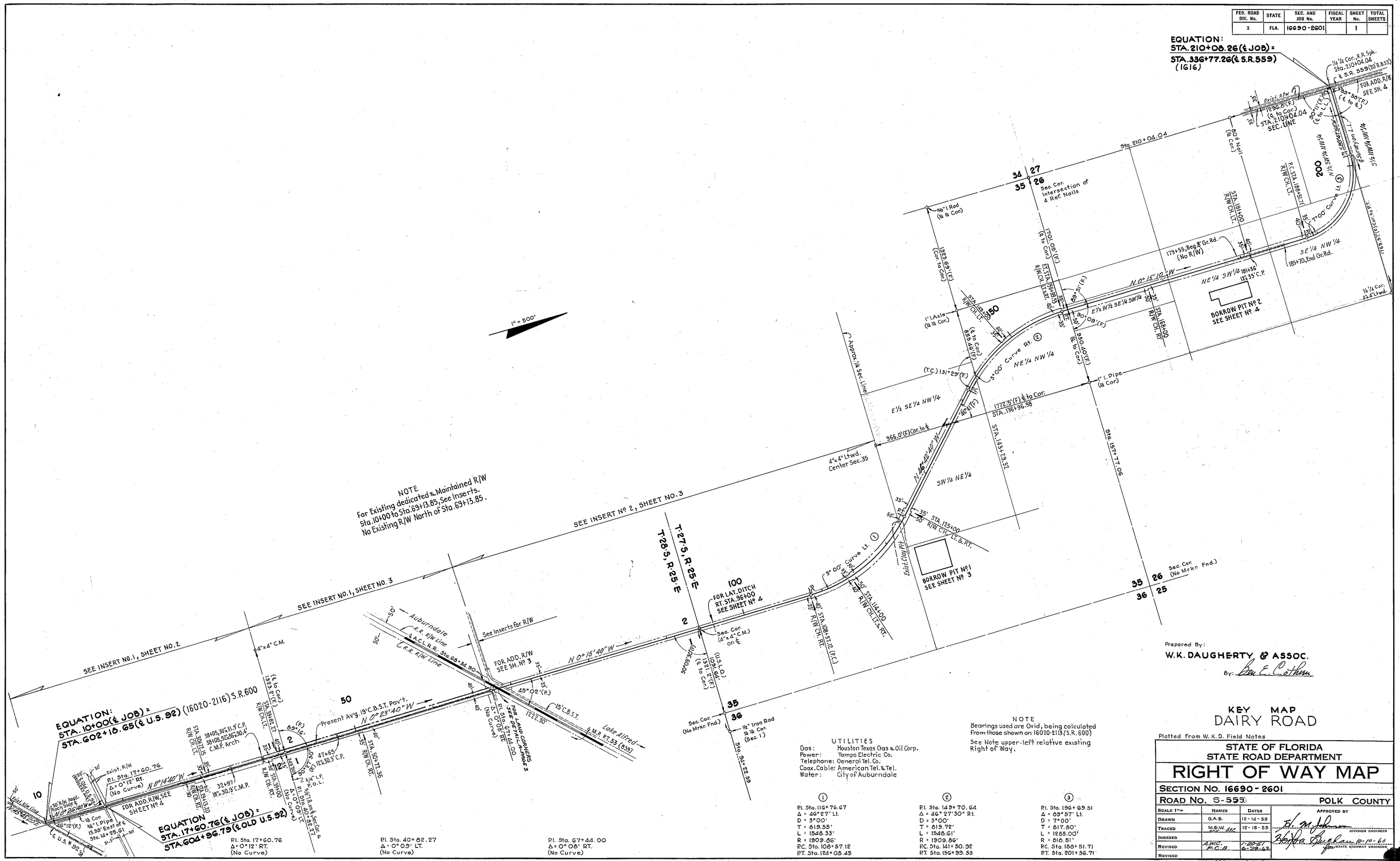

Prepared By:
W.K. DAUGHERTY & ASSOC.
By: Ben E. Cothern

KEY MAP
DAIRY ROAD

Plotted from W.K.D. Field Notes

NOTE
Bearings used are Grid, being calculated from those shown on 16020-2113 (S.R. 600)
See Note upper-left relative existing Right of Way.

UTILITIES
Gas: Houston Texas Gas & Oil Corp.
Power: Tampa Electric Co.
Telephone: General Tel. Co.
Coax. Cable: American Tel. & Tel.
Water: City of Auburndale

①	②	③
P.I. Sta. 116+76.67	P.I. Sta. 149+70.64	P.I. Sta. 196+69.51
Δ = 46°27' Lt.	Δ = 46°27'30" Rt.	Δ = 89°57' Lt.
D = 3°00'	D = 3°00'	D = 7°00'
T = 819.55'	T = 819.72'	T = 817.80'
L = 1548.33'	L = 1548.61'	L = 1285.00'
R = 1909.86'	R = 1909.86'	R = 818.51'
P.C. Sta. 108+57.12	P.C. Sta. 141+50.92	P.C. Sta. 188+51.71
P.T. Sta. 124+05.45	P.T. Sta. 156+99.53	P.T. Sta. 201+36.71

STATE OF FLORIDA
STATE ROAD DEPARTMENT

RIGHT OF WAY MAP

SECTION No. 16690-2601

ROAD No. S-559 POLK COUNTY

SCALE 1" =	NAMES	DATES
DRAWN	G.A.B.	12-14-59
TRACED	M.E.W. BEC	12-15-59
INDEXED		
REVISED	A.W.C. P.C.B.	1-20-61 6-28-62
REVISED		
Checked	BEC	8-30-60

APPROVED BY
H. M. Johnson
DIVISION ENGINEER
Herbert Duchan 10-10-60
for STATE HIGHWAY ENGINEER

1

R. COSSWELL, JACKSONVILLE

FED. ROAD DIV. No.	STATE	SEC. AND JOB No.	FISCAL YEAR	SHEET No.	TOTAL SHEETS
3	FLA.	16690-2601		2	

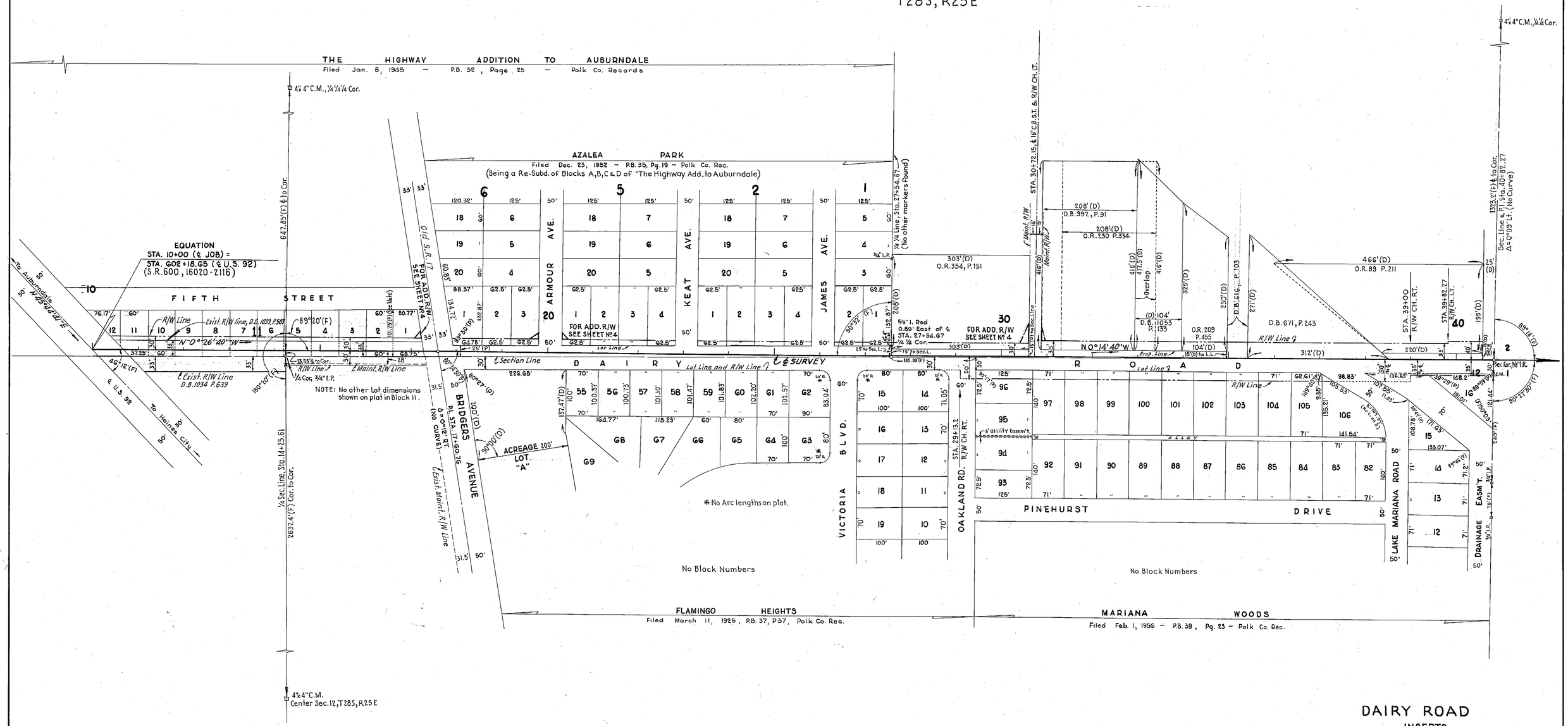

PREPARED BY
W. K. DAUGHERTY & ASSOC.
Ben E. Cothern

DAIRY ROAD
INSERTS

STATE OF FLORIDA
STATE ROAD DEPARTMENT

RIGHT OF WAY MAP

SECTION No. 16690-2601
ROAD No. S-559 POLK COUNTY

SCALE 1"=	NAMES	DATES	APPROVED BY
DRAWN	G.A.B.	3/9/60	H. M. Johnson DIVISION ENGINEER
TRACED	G.A.B. BEC	3/10/60	Horace Buchan 10-10-60 for STATE HIGHWAY ENGINEER
INDEXED			
REVISED	A.W.C.	1-24-61	
REVISED			
Checked	BEC	9-4-60	

A. R. COGSWELL, JACKSONVILLE

FED. ROAD DIV. No.	STATE	SEC. AND JOB No.	FISCAL YEAR	SHEET No.	TOTAL SHEETS
3	FLA.	16690-2601		3	

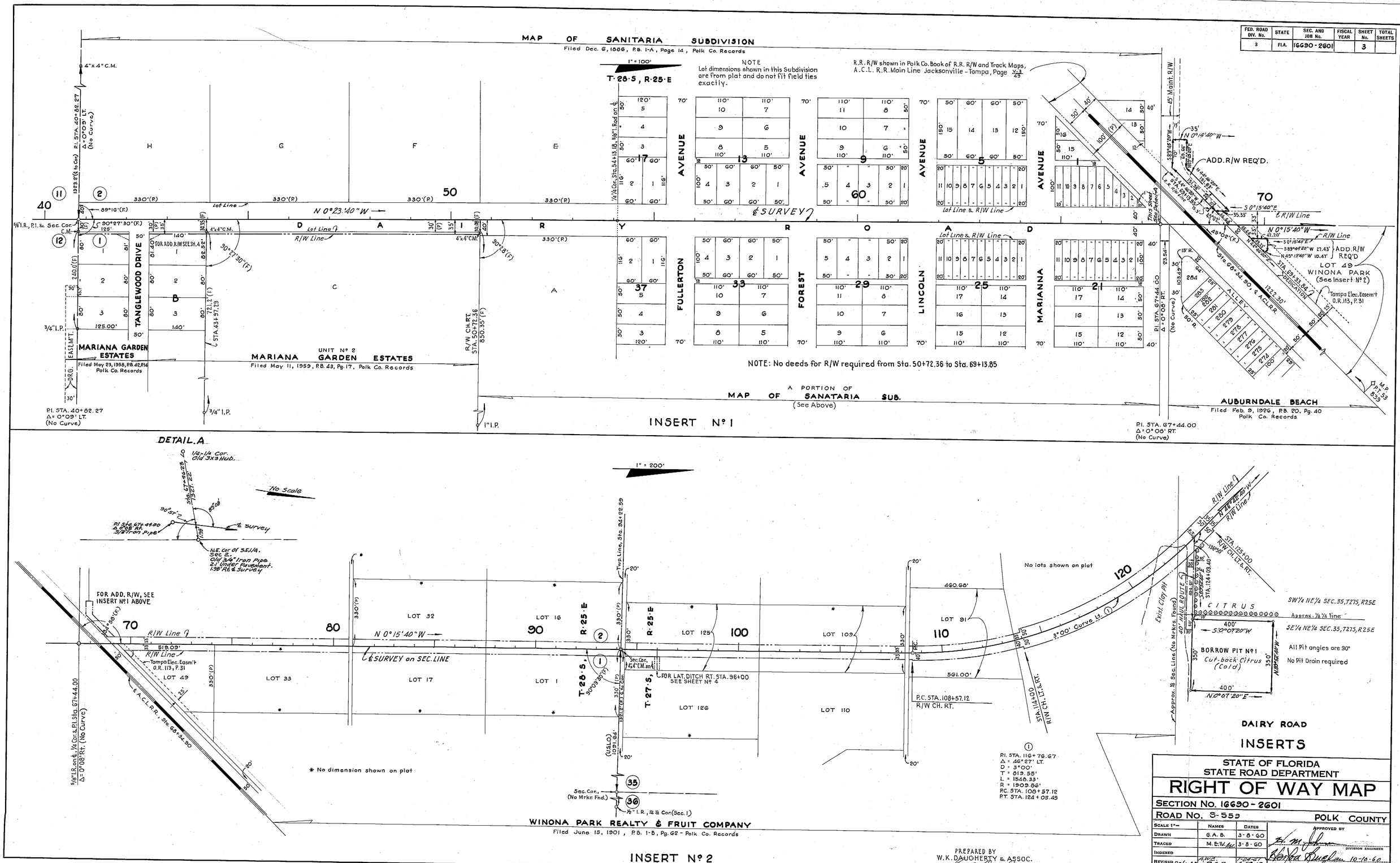

FED. ROAD DIV. No.	STATE	SEC. AND JOB No.	FISCAL YEAR	SHEET No.	TOTAL SHEETS
3	FLA.	16690-2601		4	

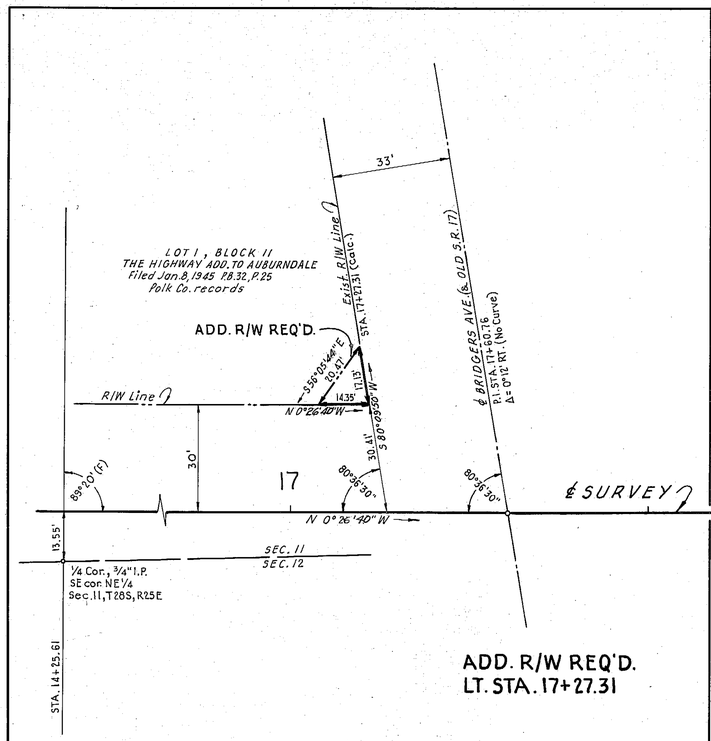

ADD. R/W REQ'D.
LT. STA. 17+27.31

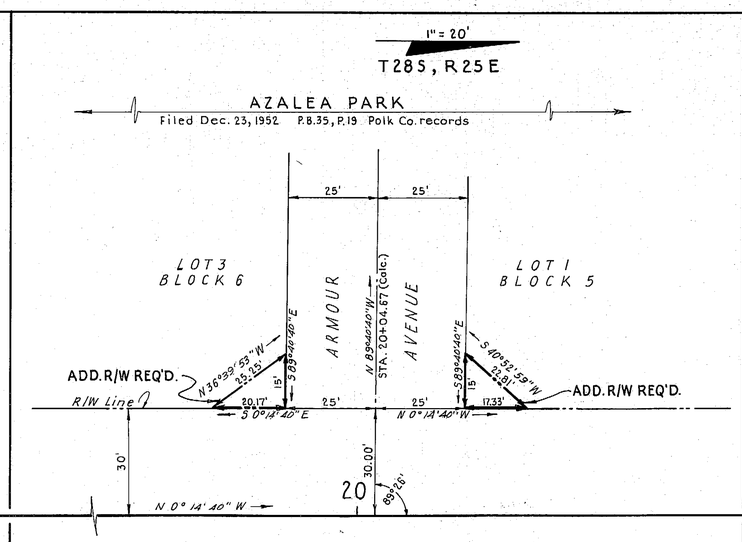

ADD. R/W REQ'D.
LT. STA. 20+04.67

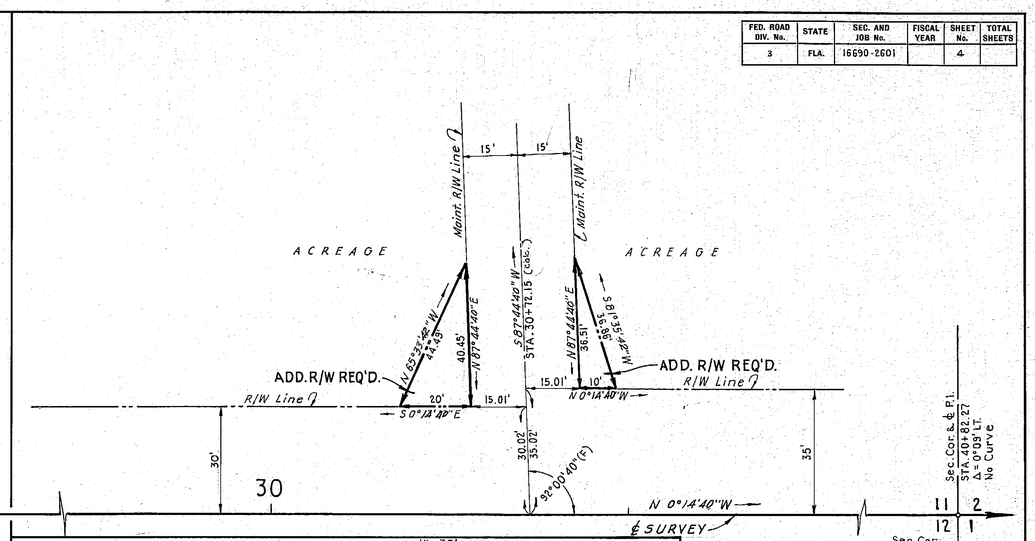

ADD. R/W REQ'D.
LT. STA. 30+72.15

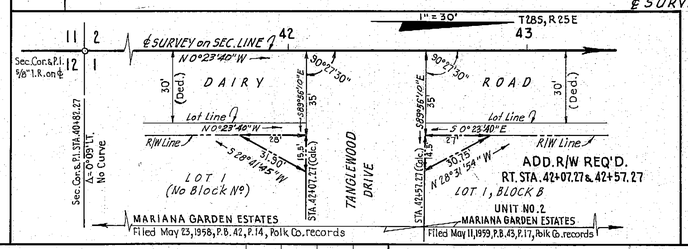

ADD. R/W REQ'D.
LT. STA. 30+72.15

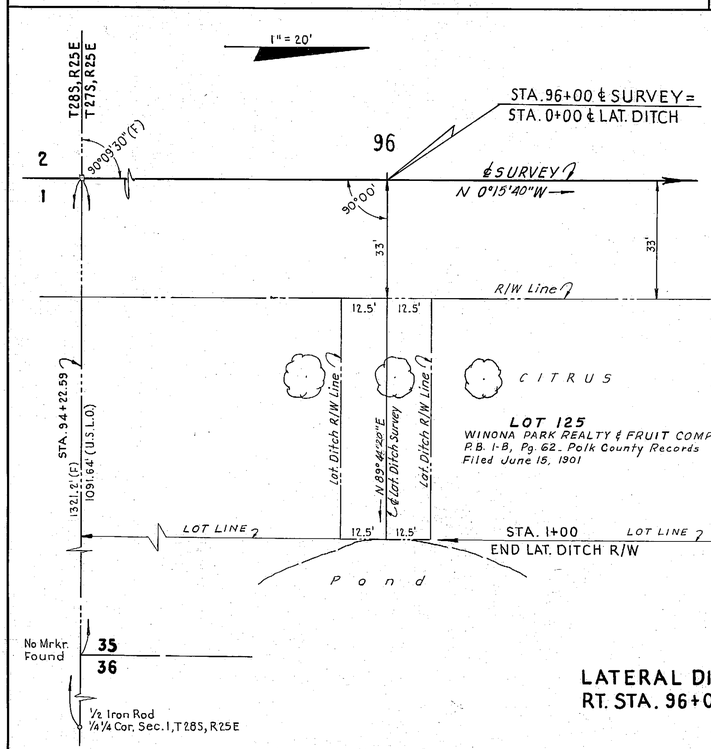

LATERAL DITCH
RT. STA. 96+00

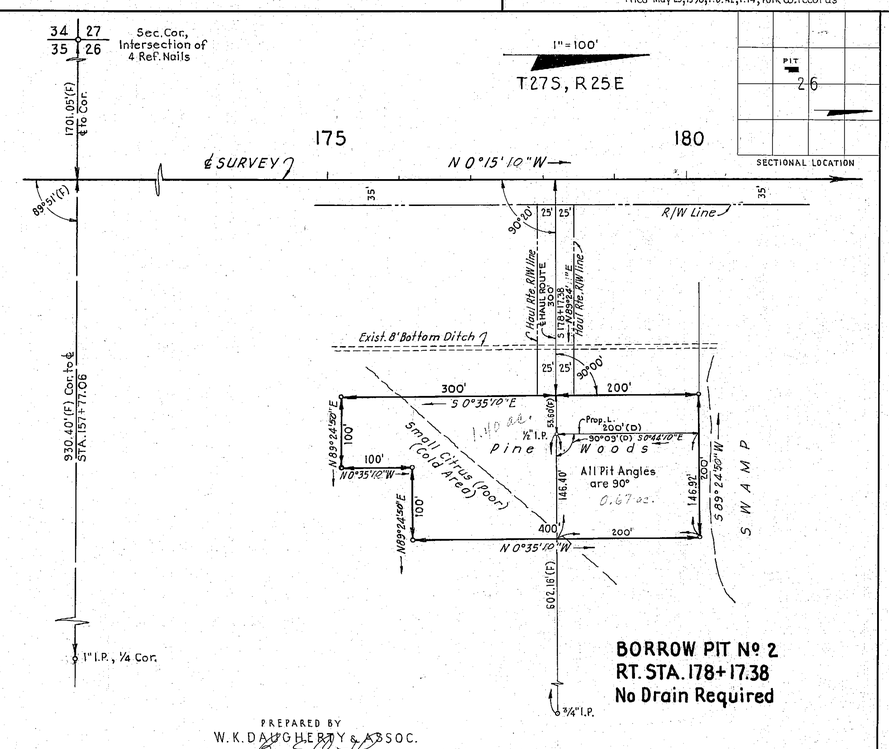

BORROW PIT No. 2
RT. STA. 178+17.38
No Drain Required

PREPARED BY
W. K. DAUGHERTY & ASSOC.

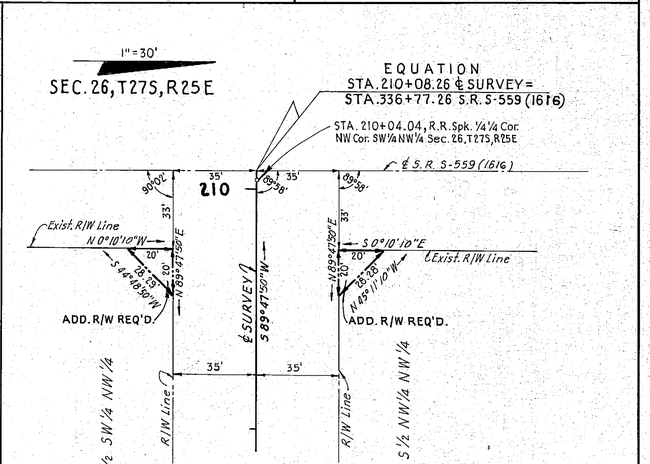

DAIRY ROAD
ADD. R/W, LAT. DITCH & BORROW PIT No. 2

STATE OF FLORIDA
STATE ROAD DEPARTMENT

RIGHT OF WAY MAP

STATE ROAD No. S-559 POLK COUNTY

	BY	DATE	APPROVED BY	DATE
DRAWN	BEC	9-18-60	D. M. Johnson — DISTRICT ENGINEER	
TRACED	BEC	9-20-60		
CHECKED	BEC	9-21-60		
COMPARED			Horace Burgess — ENGINEER OF RIGHTS OF WAY	
INDEXED			10-10-60 — STATE HIGHWAY ENGINEER	

REVISION	BY	DATE
Revised Bearings	AWC	1-24-61

SECTION 16690-2601 SHEET 4 OF

A. R. COGSWELL, JACKSONVILLE