FED. ROAD DIV. No.	STATE	SEC. AND JOB No.	FISCAL YEAR	SHEET No.	TOTAL SHEETS
3	FLA.	16990-2152		1	

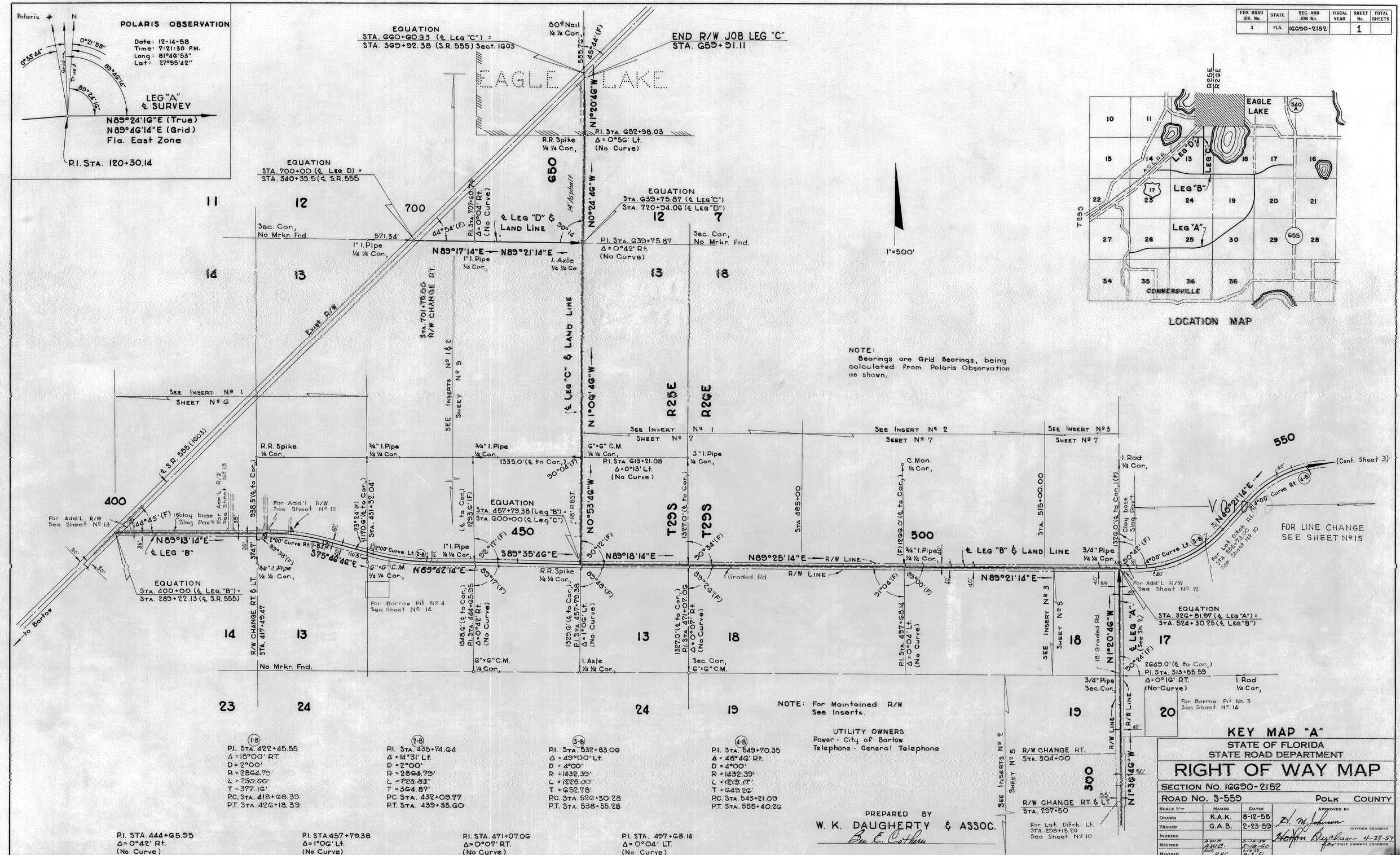

FED. ROAD DIV. NO.	STATE	SEC. AND JOB NO.	FISCAL YEAR	SHEET NO.	TOTAL SHEETS
3	FLA.	16690-2152		2	

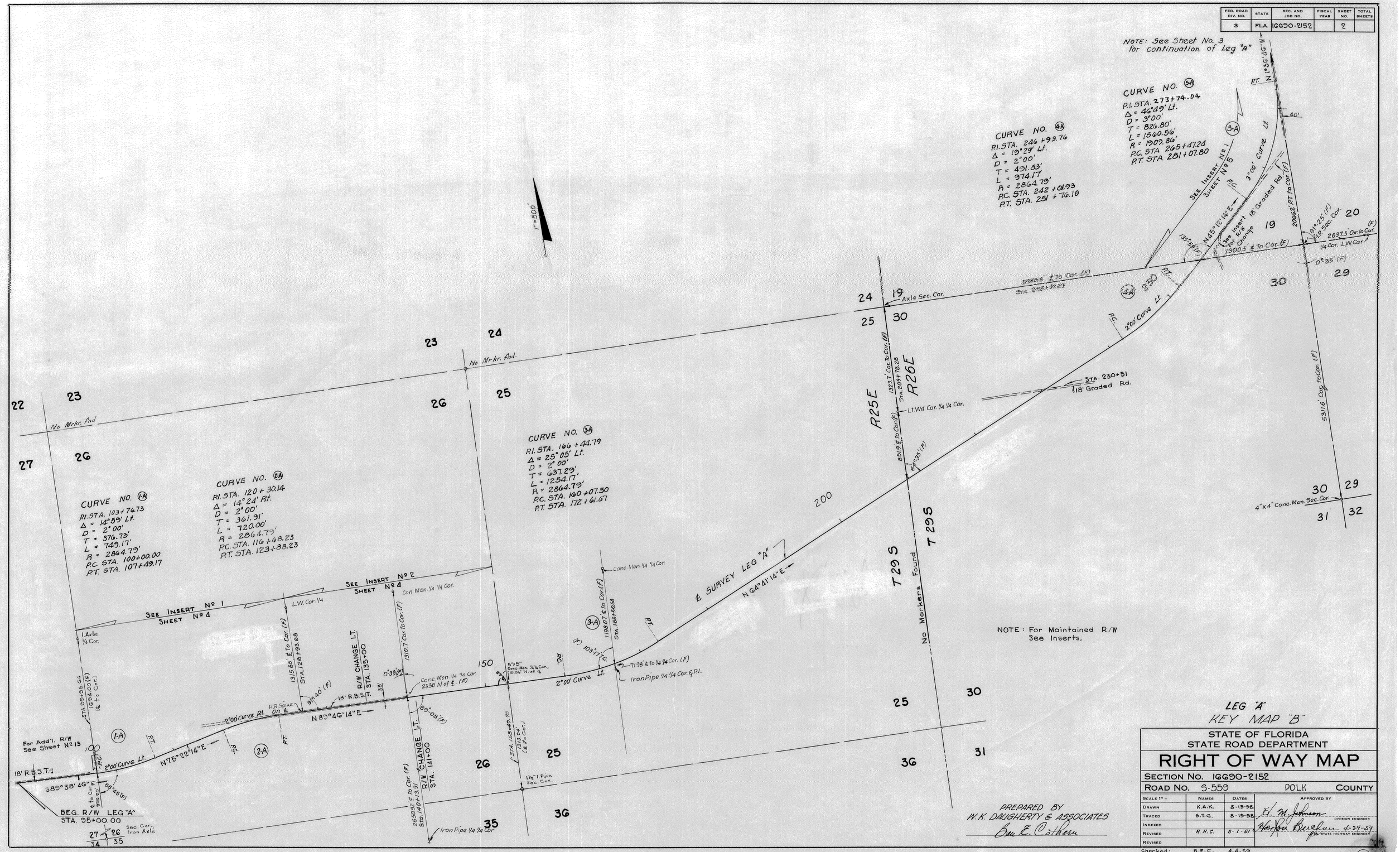

LEG "A"
KEY MAP "B"

PREPARED BY
W.K. DAUGHERTY & ASSOCIATES
Ben E. Cothern

STATE OF FLORIDA
STATE ROAD DEPARTMENT

RIGHT OF WAY MAP

SECTION NO. 16690-2152
ROAD NO. S-559 POLK COUNTY

SCALE 1" =	NAMES	DATES	APPROVED BY
DRAWN	K.A.K.	8-13-58	H. M. Johnson DIVISION ENGINEER
TRACED	S.T.G.	8-13-58	Horton Buchan 4-29-59 STATE HIGHWAY ENGINEER
INDEXED			
REVISED	R.H.C.	8-1-61	
REVISED			
Checked:	B.E.C.	4-4-59	

2

FED. ROAD DIV. NO.	STATE	SEC. AND JOB NO.	FISCAL YEAR	SHEET NO.	TOTAL SHEETS
3	FLA.	IGG90-2152		3	

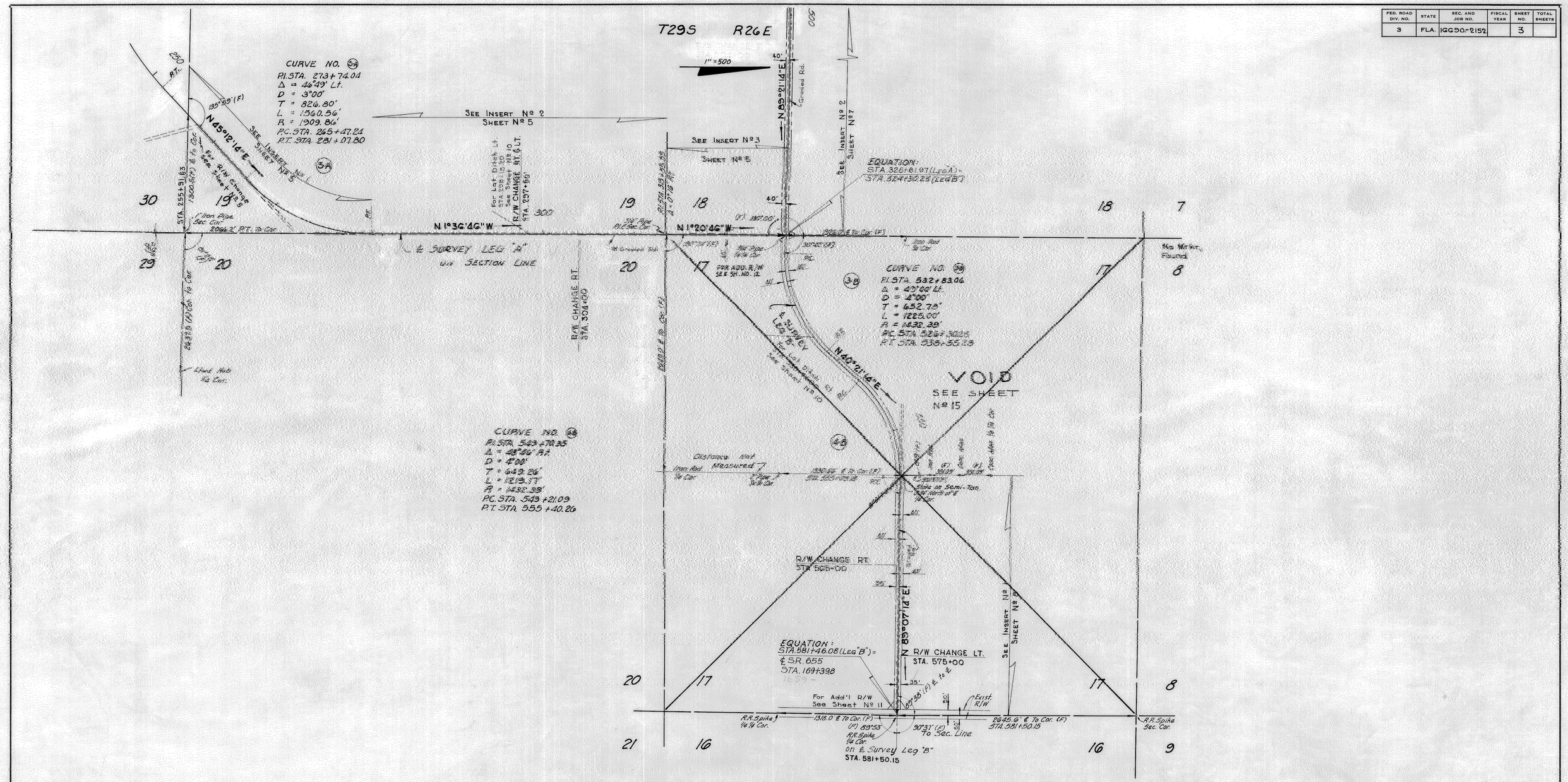

KEY MAP "C"

STATE OF FLORIDA
STATE ROAD DEPARTMENT

RIGHT OF WAY MAP

SECTION NO. IGG90-2152

ROAD NO. S-559 POLK COUNTY

	NAMES	DATES	APPROVED BY
SCALE 1" =			
DRAWN	K.A.K.	8-14-58	F. M. Johnson — DIVISION ENGINEER
TRACED	S.T.G.	8-15-58	Thorpe Buchanan 6-24-59 — STATE HIGHWAY ENGINEER
INDEXED			
REVISED	A.W.A.	6-16-59	
REVISED	R.E.D.	8-7-61	
CHECKED	B.E.C.	4-4-59	

PREPARED BY
W. K. DAUGHERTY & ASSOCIATES
Ben E. Cothren

3

FED. ROAD DIV. No.	STATE	SEC. AND JOB No.	FISCAL YEAR	SHEET No.	TOTAL SHEETS
3	FLA.	16690-2152		4	

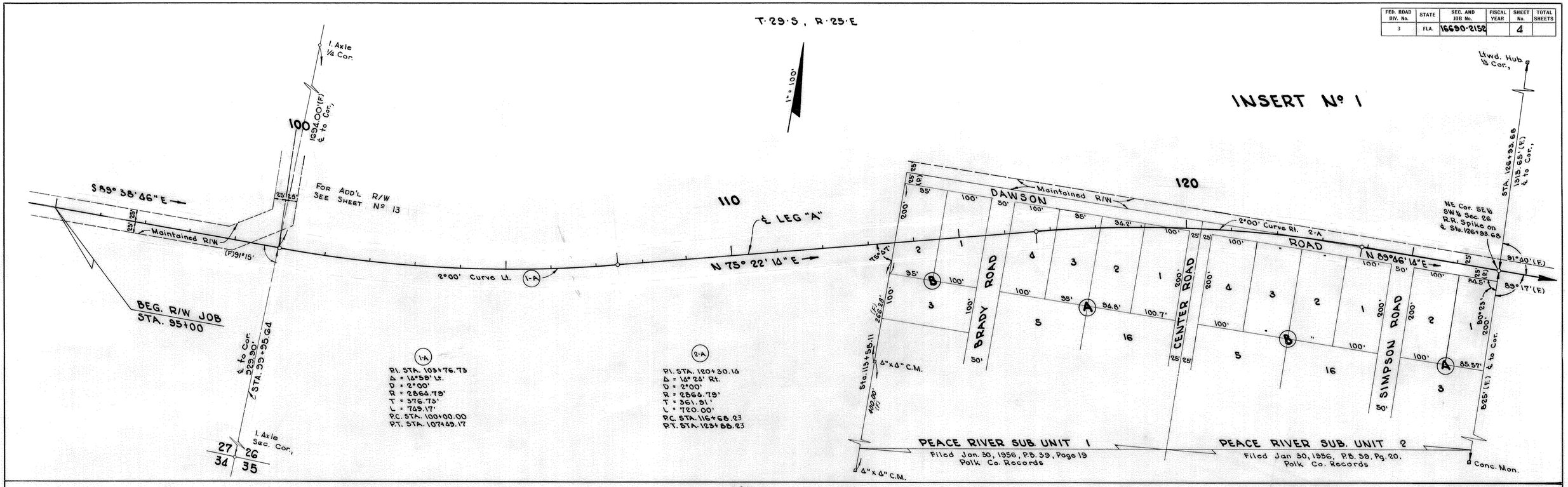

Prepared By
W.K. DAUGHERTY & ASSOC.
Ben E. Cothern

STATE OF FLORIDA
STATE ROAD DEPARTMENT

RIGHT OF WAY MAP

SECTION No. 16690-2152
ROAD No. S-559 POLK COUNTY

SCALE 1"=	NAMES	DATES	APPROVED BY
DRAWN	G.A.B.	2-11-59	H. M. Johnson DIVISION ENGINEER
TRACED	M.E.W.	2-17-59	Horace Duclaw for STATE HIGHWAY ENGINEER 4-29-59
INDEXED			
REVISED	R.H.C.	8-1-61	
REVISED			

Checked: B.E.C. 4-4-59

4

FED. ROAD DIV. No.	STATE	SEC. AND JOB No.	FISCAL YEAR	SHEET No.	TOTAL SHEETS
3	FLA.	16690-2152		5	

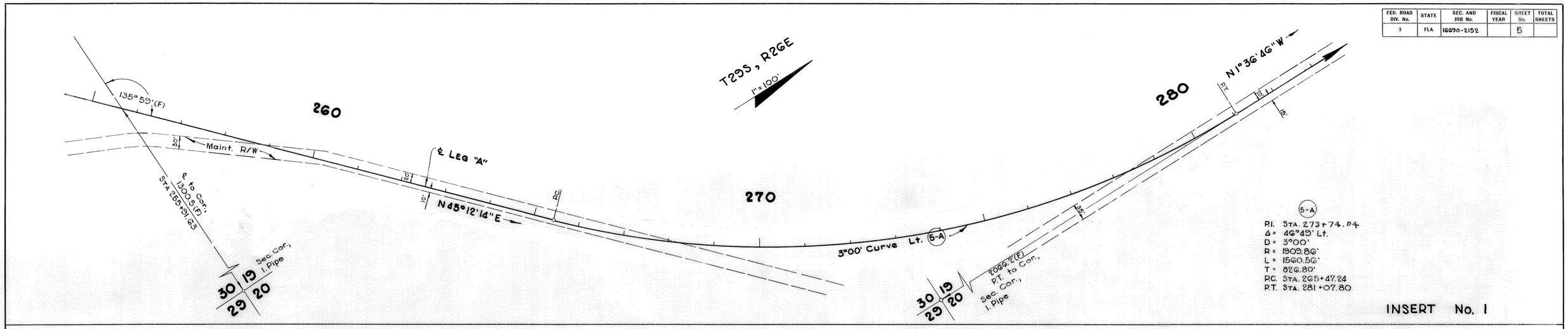

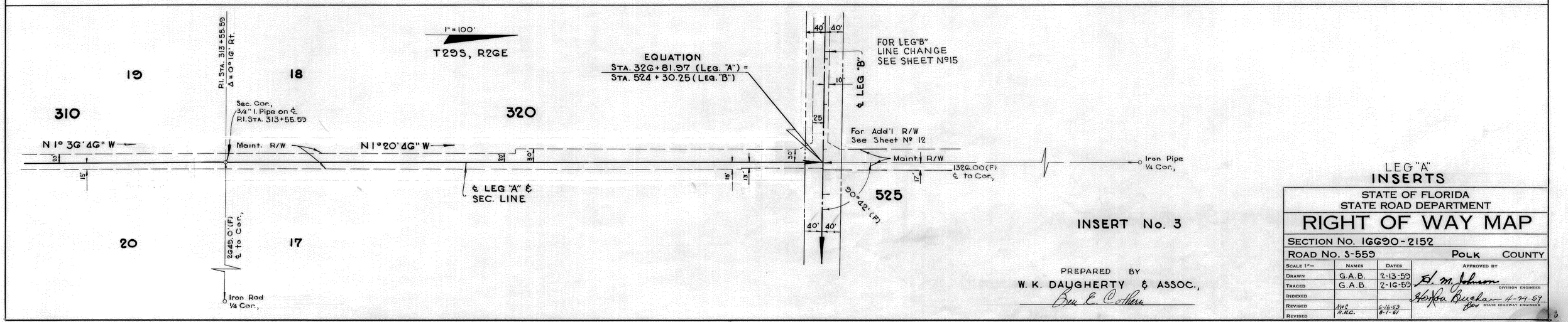

PREPARED BY
W. K. DAUGHERTY & ASSOC.,
Ben E. Cothern

LEG "A"
INSERTS

STATE OF FLORIDA
STATE ROAD DEPARTMENT

RIGHT OF WAY MAP

SECTION No. 16690-2152

ROAD No. S-559 POLK COUNTY

SCALE 1"=	NAMES	DATES	APPROVED BY
DRAWN	G.A.B.	2-13-59	H. M. Johnson DIVISION ENGINEER
TRACED	G.A.B.	2-16-59	Horton Buchan 4-29-59 STATE HIGHWAY ENGINEER
INDEXED			
REVISED	AWC	6-16-59	
REVISED	R.H.C.	8-1-61	

CHECKED: BEC 4-4-59

5

FED. ROAD DIV. No.	STATE	SEC. AND JOB No.	FISCAL YEAR	SHEET No.	TOTAL SHEETS
3	FLA.	16690-2152		6	

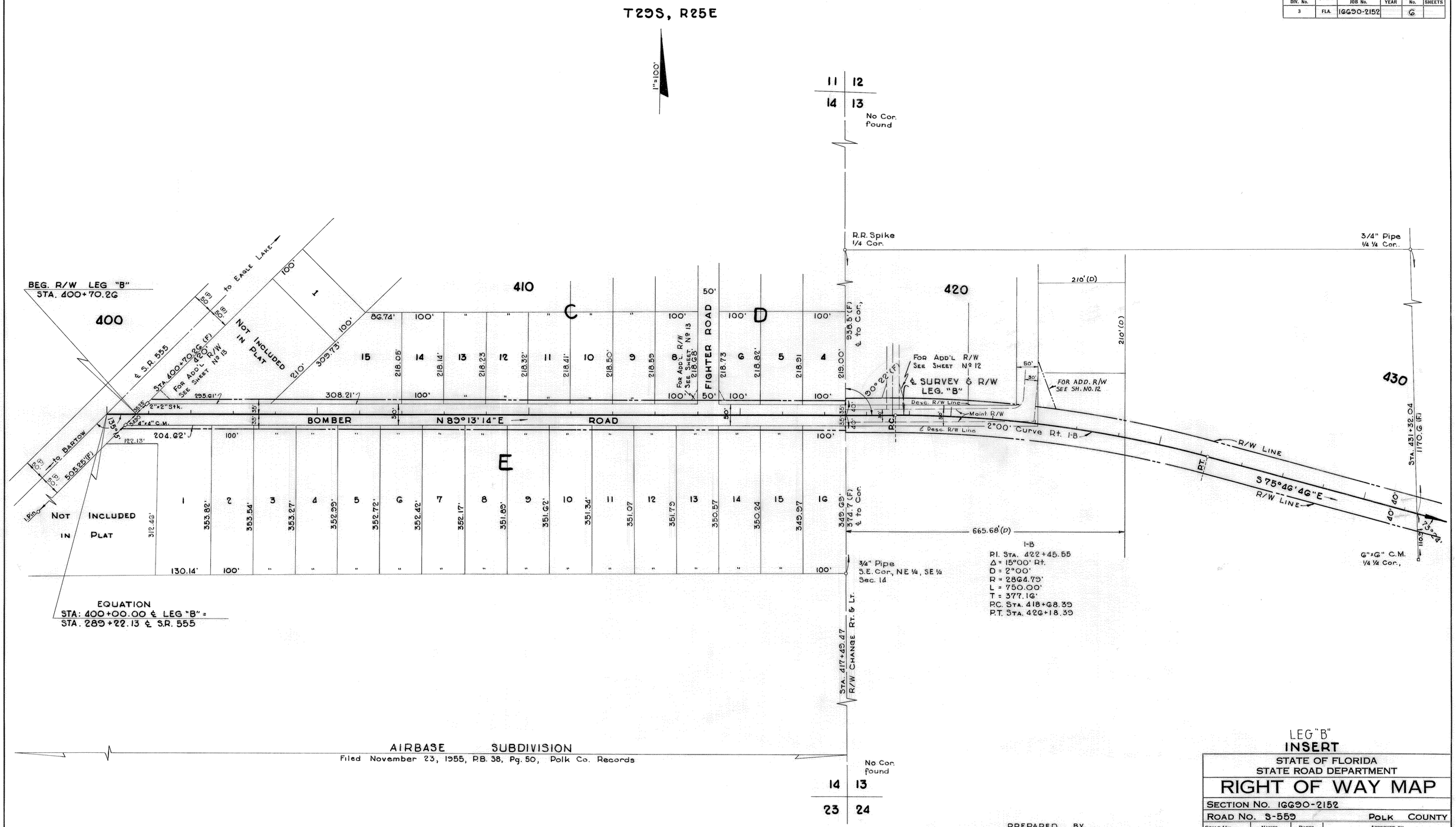

LEG "B"
INSERT

STATE OF FLORIDA
STATE ROAD DEPARTMENT

RIGHT OF WAY MAP

SECTION No. 16690-2152
ROAD No. S-559 POLK COUNTY

SCALE 1"=	NAMES	DATES	APPROVED BY
DRAWN	G.A.B.	1-8-58	H. M. Johnson DIVISION ENGINEER
TRACED	G.A.B.	1-9-58	Horton Buchan 4-29-59 for STATE HIGHWAY ENGINEER
INDEXED			
REVISED			
REVISED	AWC RHC	6-16-59 8-1-61	
CHECKED:	B.E.C.	4-4-59	

PREPARED BY
W. K. DAUGHERTY & ASSOC.
Ben E. Cothern

6

R/W compared

FED. ROAD DIV. No.	STATE	SEC. AND JOB No.	FISCAL YEAR	SHEET No.	TOTAL SHEETS
3	FLA.	16690-2152		7	

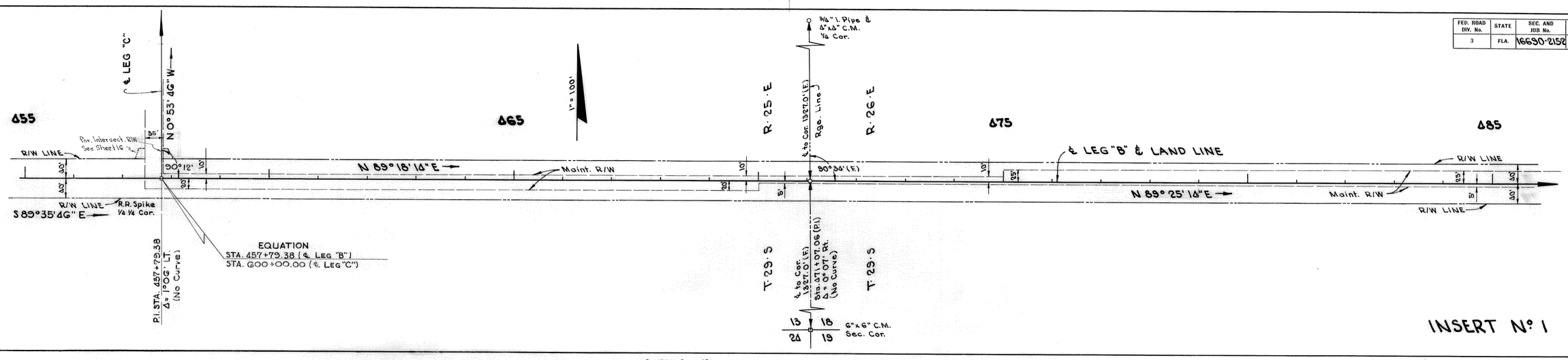

INSERT Nº 1

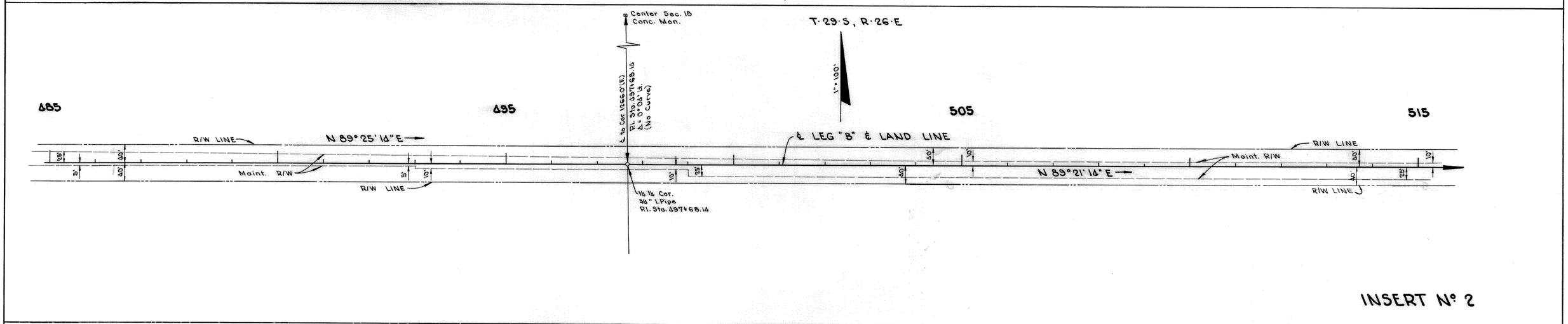

INSERT Nº 2

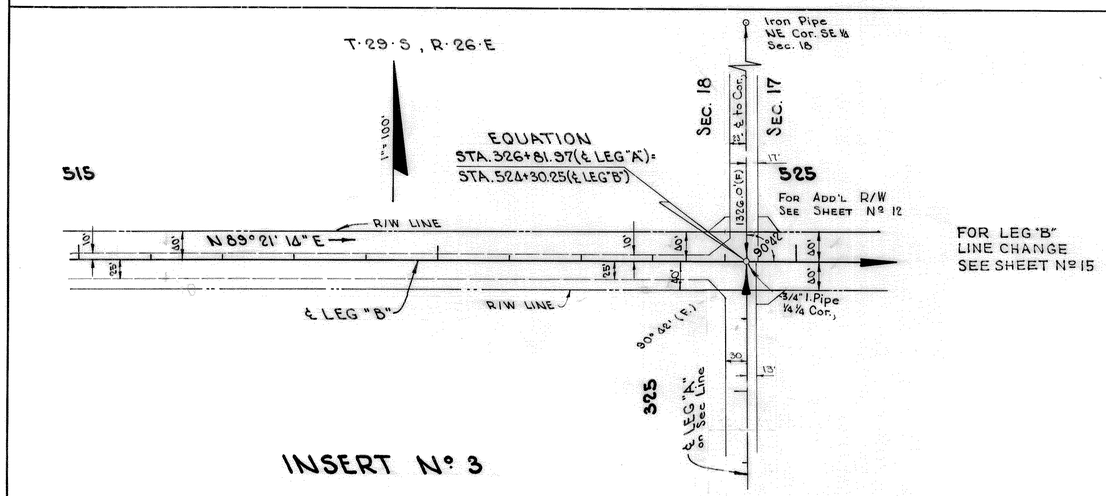

FOR LEG "B" LINE CHANGE SEE SHEET Nº 15

INSERT Nº 3

LEG "B"
INSERTS

PREPARED BY
W.K. DAUGHERTY & ASSOC.
Ben E. Cothern

STATE OF FLORIDA
STATE ROAD DEPARTMENT

RIGHT OF WAY MAP

SECTION No. 16690-2152

ROAD No. S-559 POLK COUNTY

SCALE 1" =	NAMES	DATES	APPROVED BY
DRAWN	G.A.B.	2-17-59	H. M. Johnson DIVISION ENGINEER
TRACED	M.E.W.	2-18-59	Horton Buchan 4-29-59 for STATE HIGHWAY ENGINEER
INDEXED			
REVISED	A.W.C. R.H.C.	5-18-60 8-1-61	
REVISED			

Checked BEC 4-4-59

7

R/W Compared

FED. ROAD DIV. No.	STATE	SEC. AND JOB No.	FISCAL YEAR	SHEET No.	TOTAL SHEETS
3	FLA.	16690-2152		8	

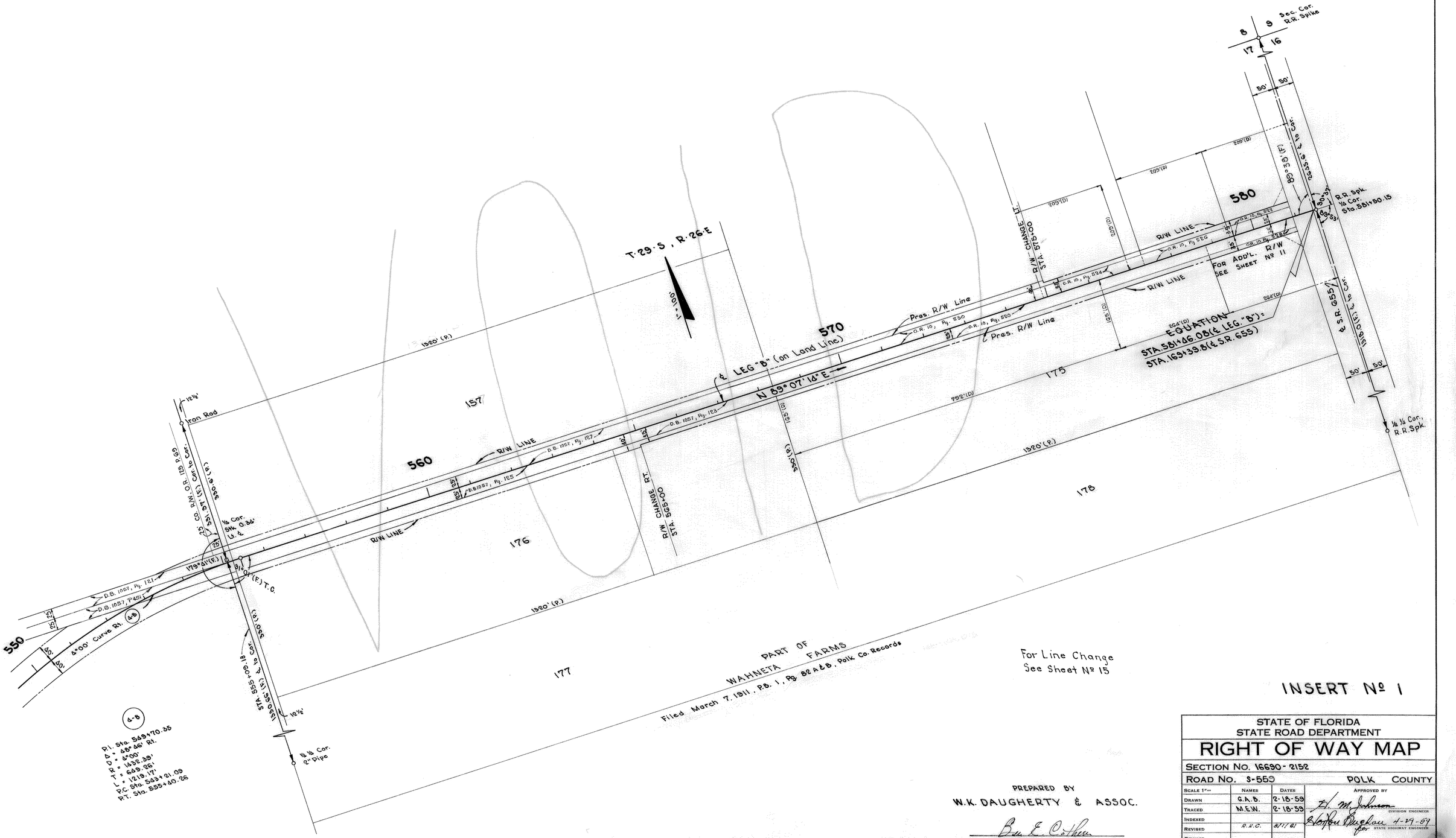

INSERT Nº 1

PREPARED BY
W.K. DAUGHERTY & ASSOC.
Ben E. Cothern

STATE OF FLORIDA
STATE ROAD DEPARTMENT

RIGHT OF WAY MAP

SECTION No. 16690-2152

ROAD No. S-559 POLK COUNTY

SCALE 1" =	NAMES	DATES	APPROVED BY
DRAWN	G.A.B.	2-18-59	H. M. Johnson DIVISION ENGINEER
TRACED	M.E.W.	2-18-59	Horton Buchan for STATE HIGHWAY ENGINEER 4-29-59
INDEXED			
REVISED	R.H.C.	8/1/61	
REVISED			

Checked BEC 4-11-59

(8)

N/w Composed

FED. ROAD DIV. No.	STATE	SEC. AND JOB No.	FISCAL YEAR	SHEET No.	TOTAL SHEETS
3	FLA.	16690-2152		9	

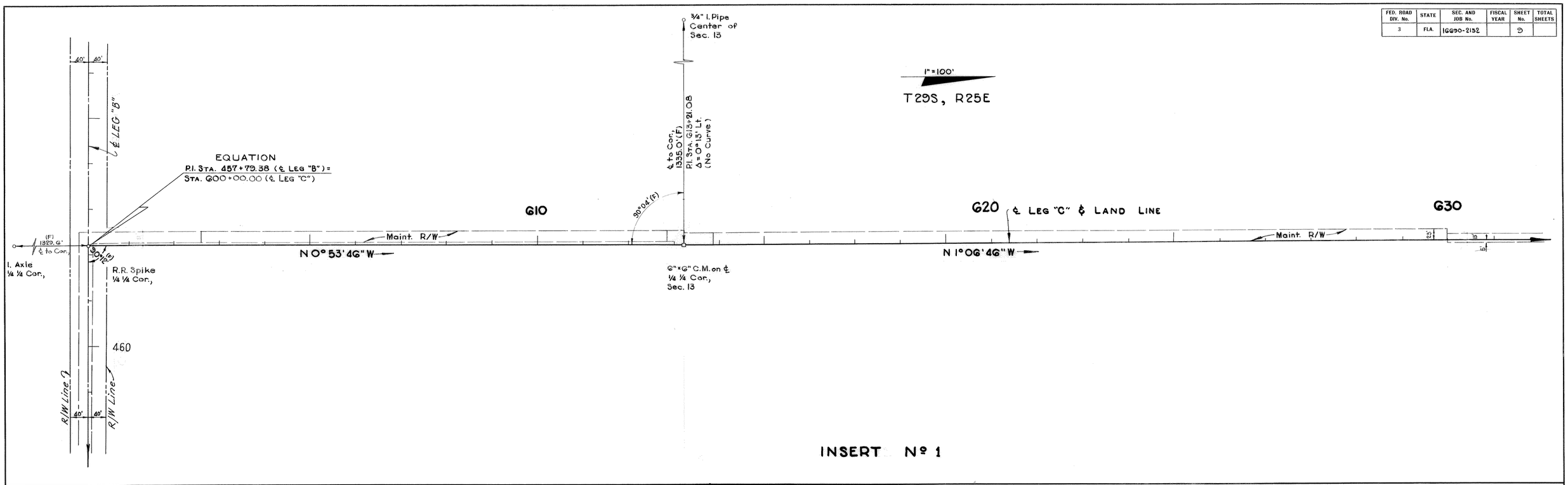

INSERT Nº 1

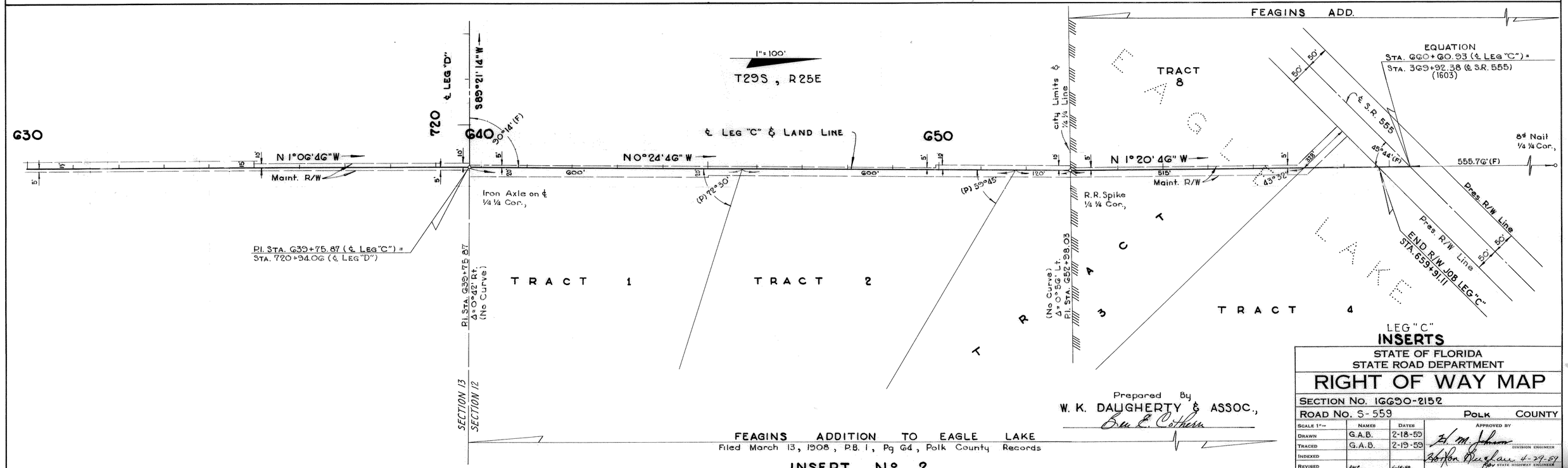

LEG "C"
INSERTS

Prepared By
W. K. DAUGHERTY & ASSOC.,
Ben E. Cothern

FEAGINS ADDITION TO EAGLE LAKE
Filed March 13, 1908, P.B. 1, Pg 64, Polk County Records

INSERT Nº 2

STATE OF FLORIDA
STATE ROAD DEPARTMENT

RIGHT OF WAY MAP

SECTION No. 16690-2152
ROAD No. S-559 POLK COUNTY

SCALE 1"=	NAMES	DATES	APPROVED BY
DRAWN	G.A.B.	2-18-59	H. M. Johnson DIVISION ENGINEER
TRACED	G.A.B.	2-19-59	Horton Douglas 4-29-59 for STATE HIGHWAY ENGINEER
INDEXED			
REVISED	AWC	6-16-59	
REVISED	AWC R.H.C.	5-19-60 8-1-61	

Checked: B.E.C. 4-11-59

FED. ROAD DIV. No.	STATE	SEC. AND JOB No.	FISCAL YEAR	SHEET No.	TOTAL SHEETS
3	FLA.	16690-2152		10	

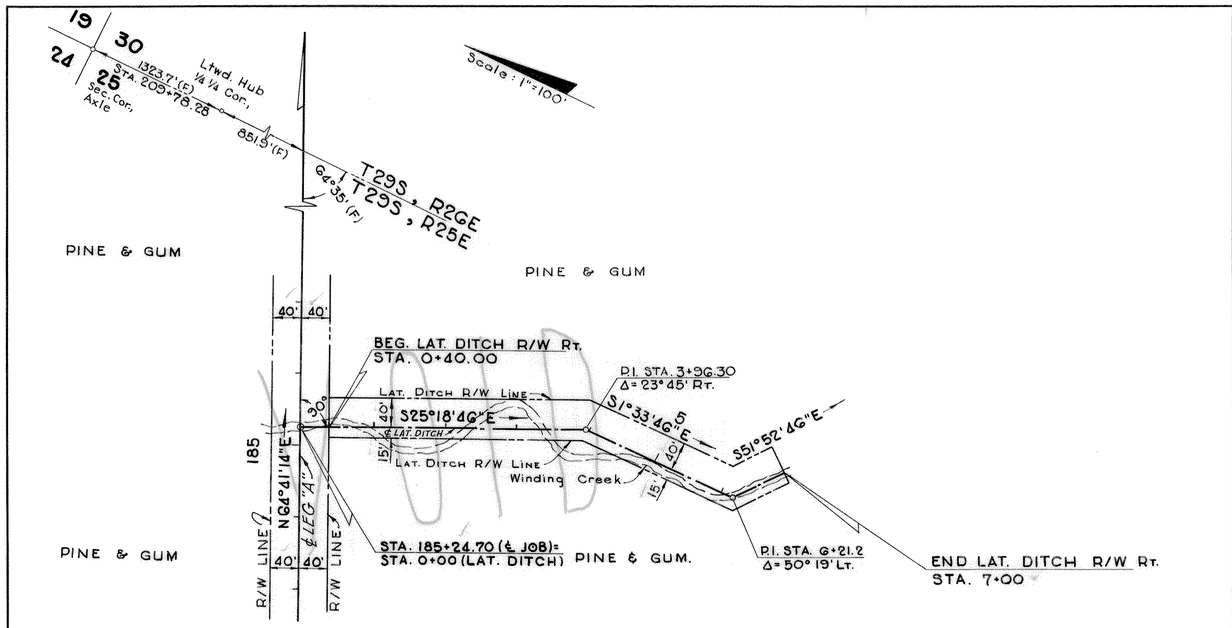

LATERAL DITCH RT.
STA. 185+24.70

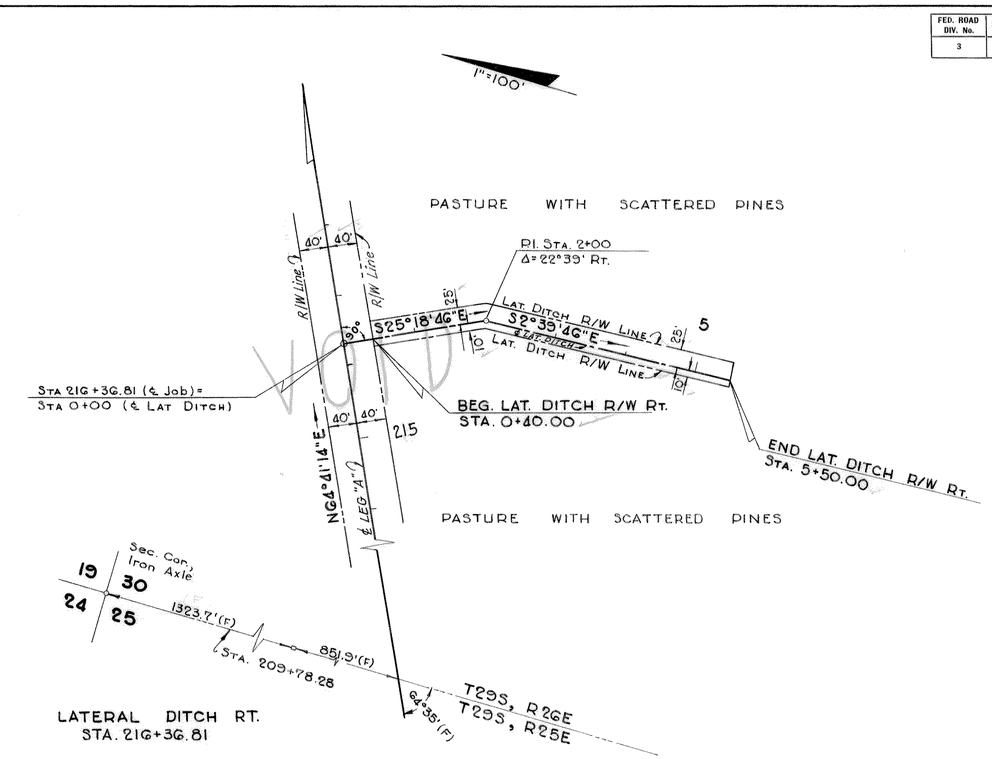

LATERAL DITCH RT.
STA. 216+36.81

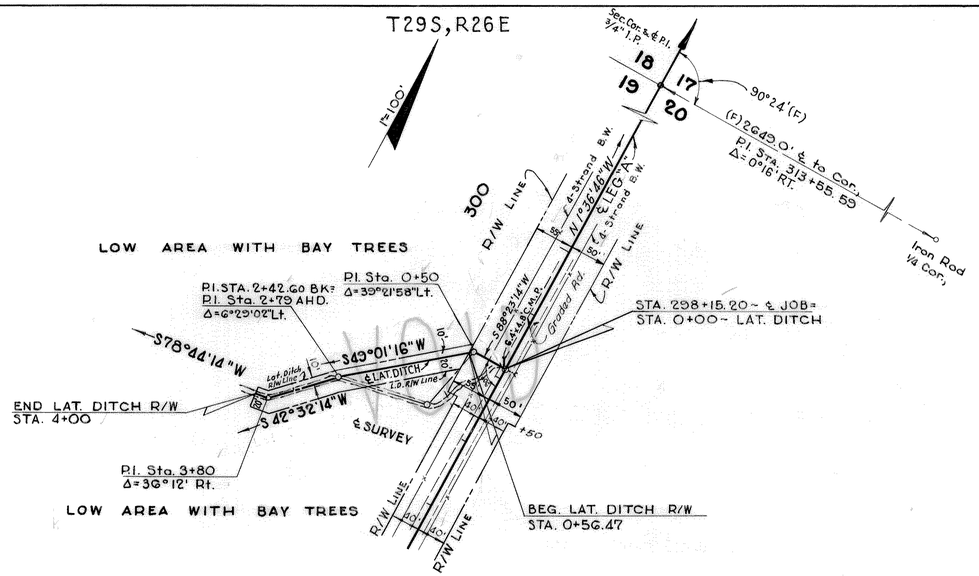

LATERAL DITCH LT.
STA. 298+15.20

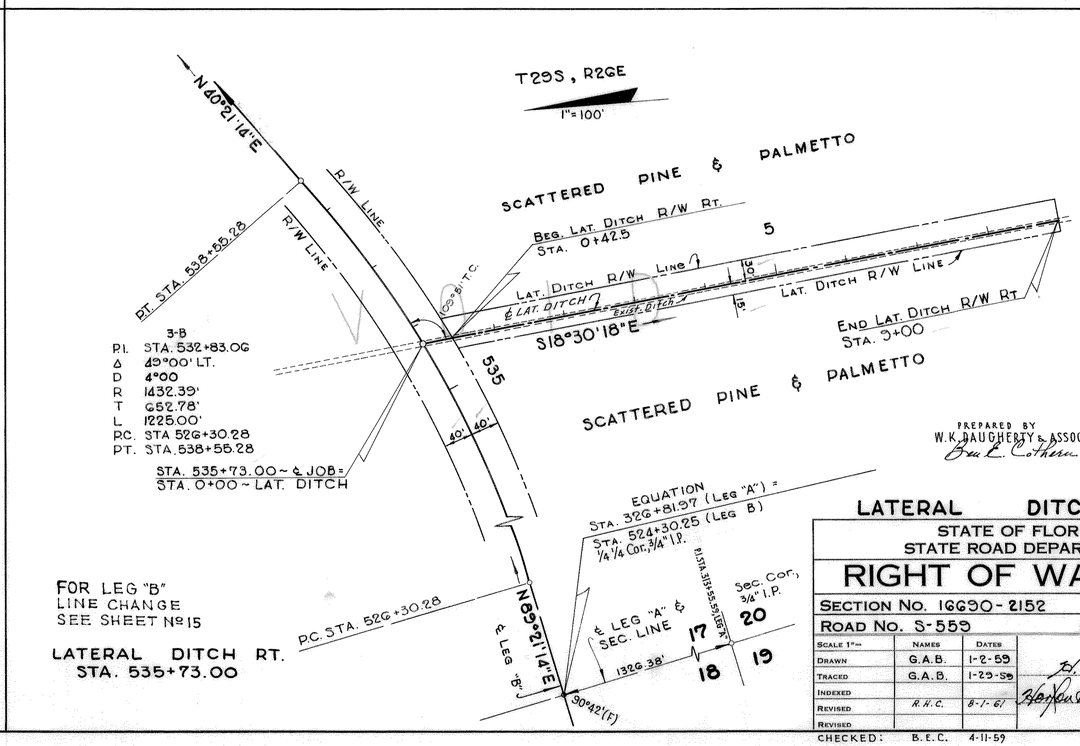

FOR LEG "B"
LINE CHANGE
SEE SHEET Nº 15

LATERAL DITCH RT.
STA. 535+73.00

LATERAL DITCHES

STATE OF FLORIDA
STATE ROAD DEPARTMENT

RIGHT OF WAY MAP

SECTION No. 16690-2152

ROAD No. S-559 POLK COUNTY

SCALE 1"=	NAMES	DATES	APPROVED BY
DRAWN	G.A.B.	1-2-59	H. M. Johnson DIVISION ENGINEER
TRACED	G.A.B.	1-29-59	
INDEXED			H. Dan Duncan 4-29-59 for STATE HIGHWAY ENGINEER
REVISED	R.H.C.	8-1-61	
REVISED			
CHECKED:	B.E.C.	4-11-59	

10

R/W compared

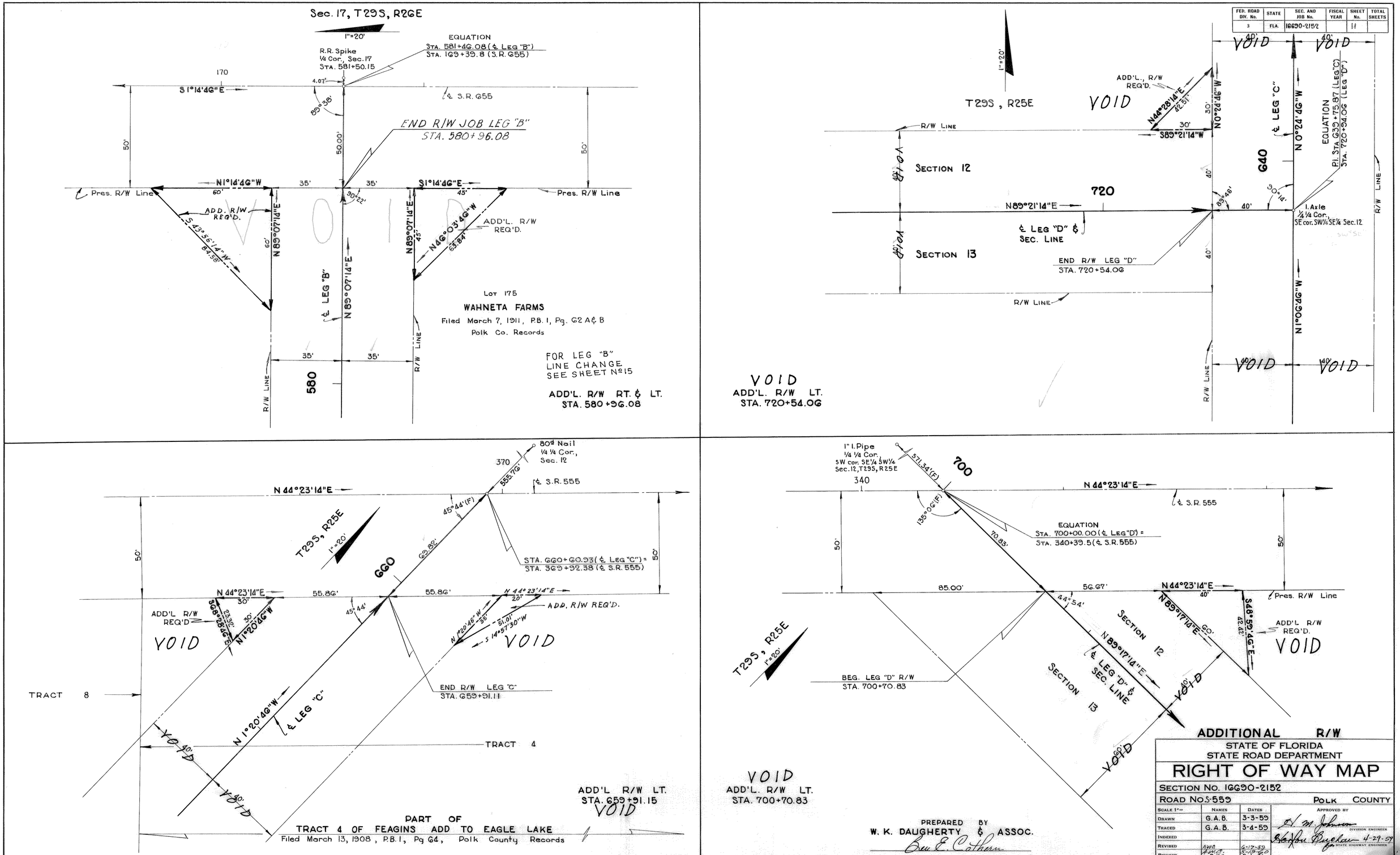

FED. ROAD DIV. No.	STATE	SEC. AND JOB No.	FISCAL YEAR	SHEET No.	TOTAL SHEETS
3	FLA.	16690-2152		11	

ADDITIONAL R/W

STATE OF FLORIDA
STATE ROAD DEPARTMENT

RIGHT OF WAY MAP

SECTION No. 16690-2152

ROAD No. S-559 POLK COUNTY

SCALE 1"=	NAMES	DATES	APPROVED BY
DRAWN	G.A.B.	3-3-59	H. M. Johnson DIVISION ENGINEER
TRACED	G.A.B.	3-4-59	Horton Buchan 4-29-59 for STATE HIGHWAY ENGINEER
INDEXED			
REVISED	AWC	6-17-59	
REVISED	AWC R.H.C.	5-19-60 8-1-61	
CHECKED	BEC	4-11-59	

(11)

FED. ROAD DIV. No.	STATE	SEC. AND JOB No.	FISCAL YEAR	SHEET No.	TOTAL SHEETS
3	FLA.	16690-2152		12	

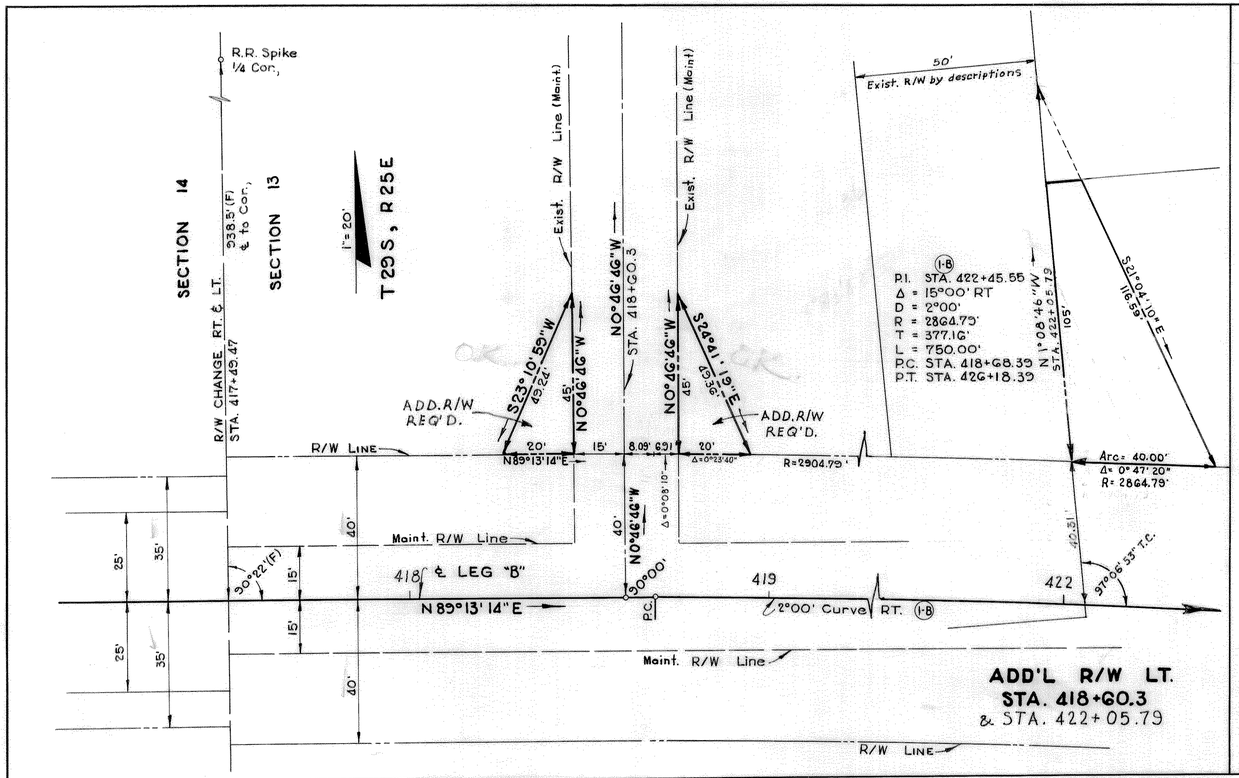

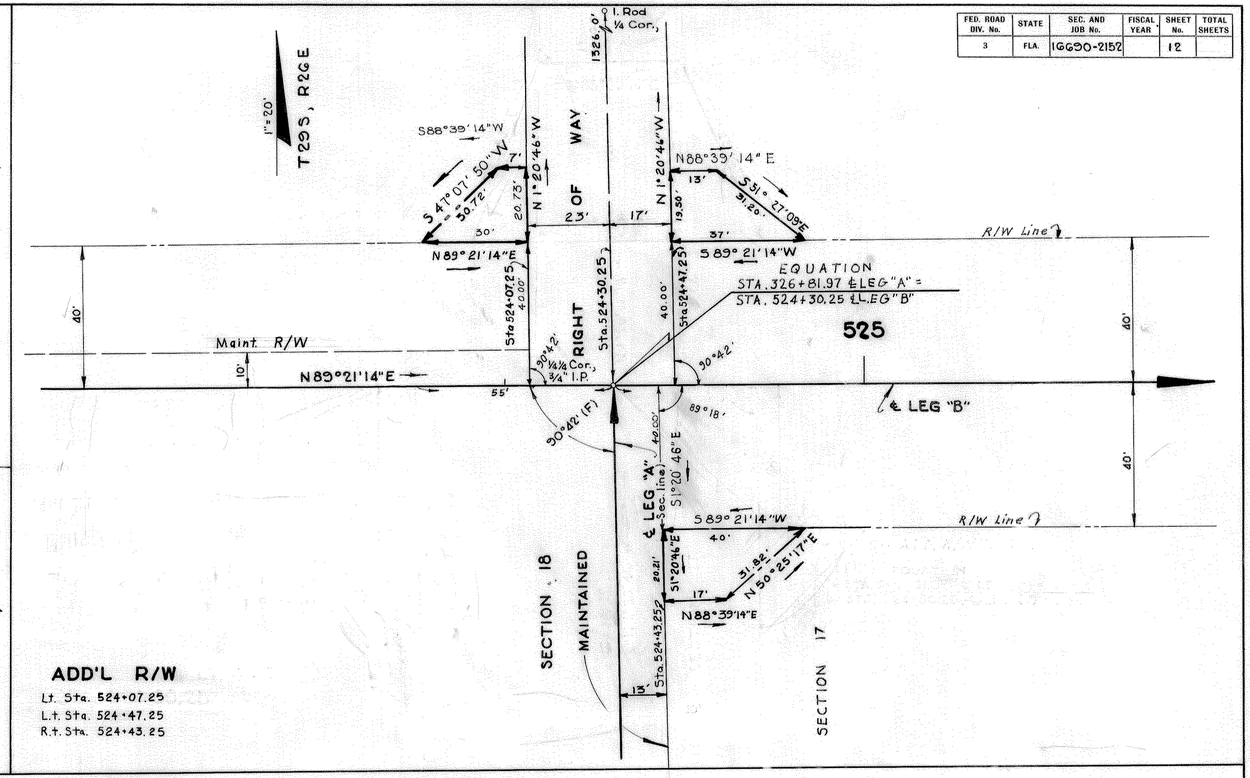

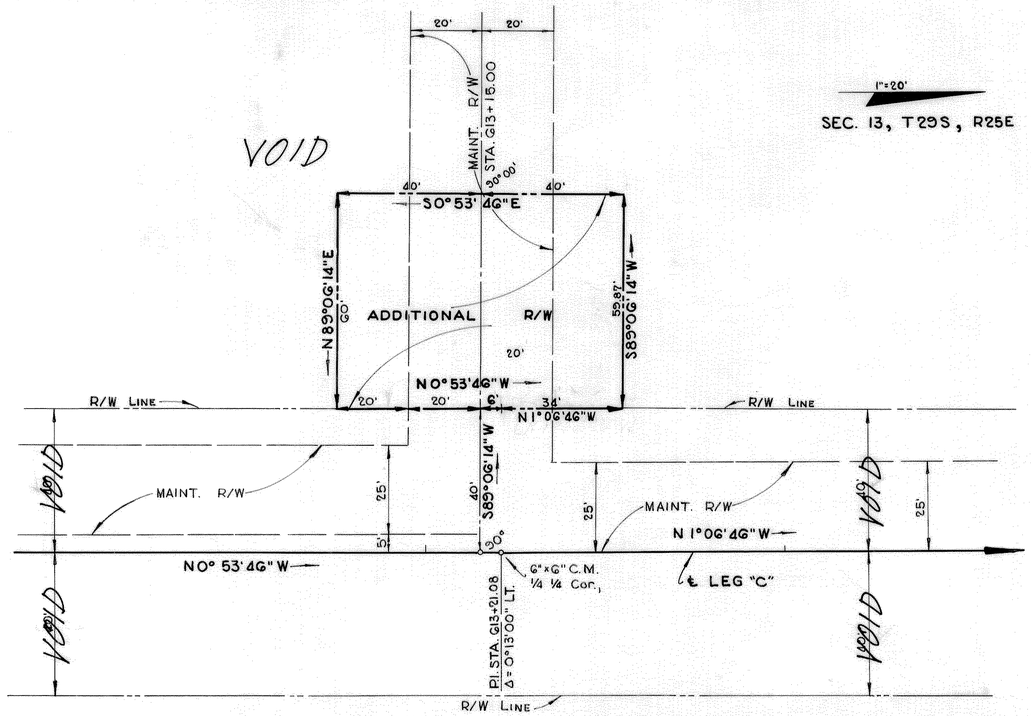

VOID
ADD'L R/W LT.
STA. 613+15.00

PREPARED BY
W. K. DAUGHERTY & ASSOC.
Ben E. Cothern

ADDITIONAL R/W
STATE OF FLORIDA
STATE ROAD DEPARTMENT

RIGHT OF WAY MAP

SECTION No. 16690-2152
ROAD No. S-559 POLK COUNTY

SCALE 1"=	NAMES	DATES	APPROVED BY
DRAWN	G.A.B.	3-23-59	H. M. Johnson DIVISION ENGINEER
TRACED	G.A.B.	3-26-59	Horton Buchan 4-29-59 for STATE HIGHWAY ENGINEER
INDEXED			
REVISED	AWC	6-17-59	
REVISED	AWC. R.H.C.	5-19-60 8-1-61	
Checked	BEC	4-11-59	

FED. ROAD DIV. No.	STATE	SEC. AND JOB No.	FISCAL YEAR	SHEET No.	TOTAL SHEETS
3	FLA.	16690-2152		13	

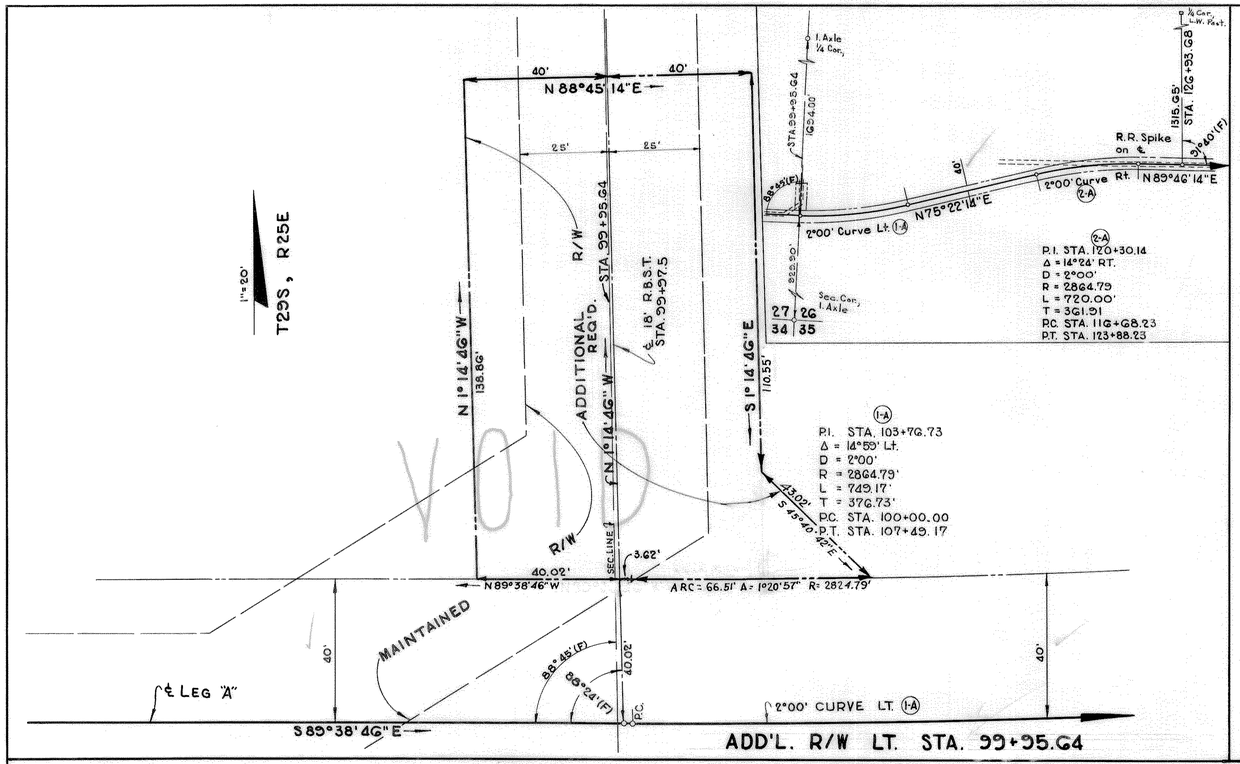

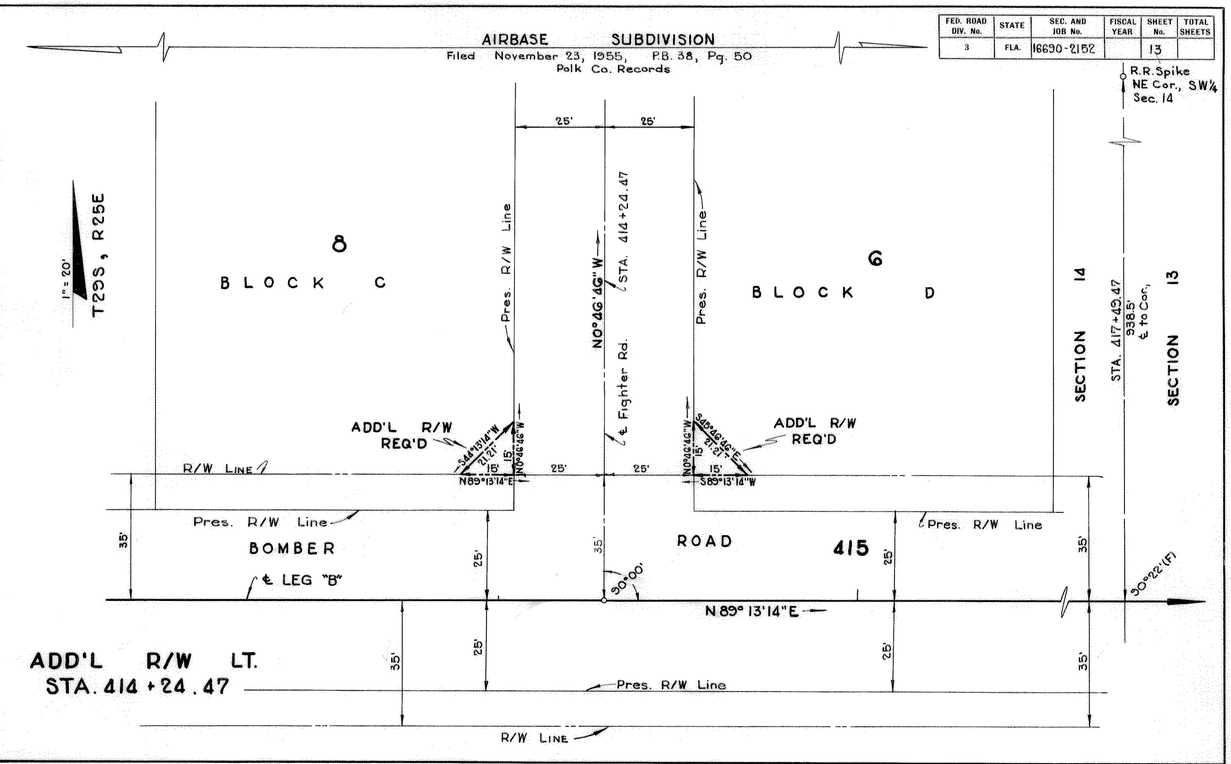

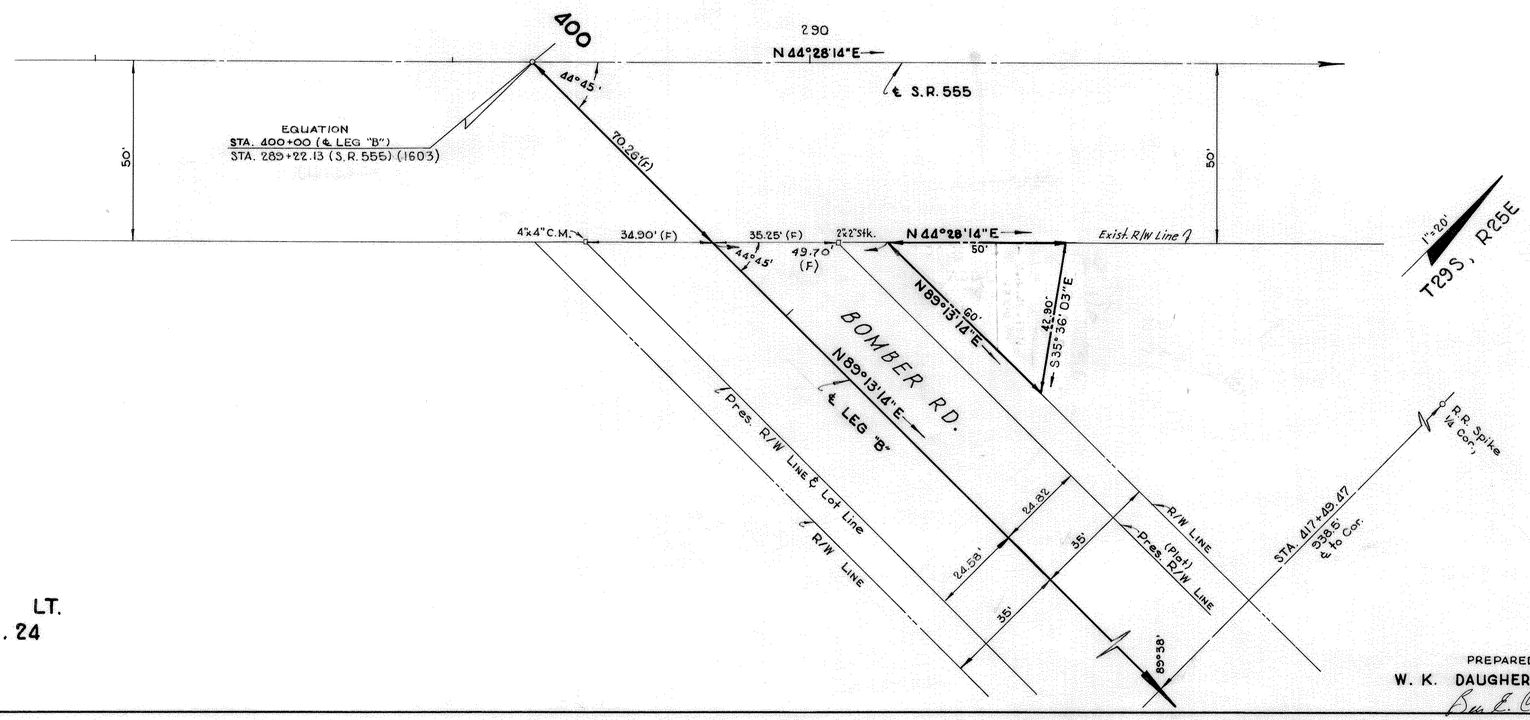

ADD'L R/W LT.
STA 400+71.24

PREPARED BY
W. K. DAUGHERTY & ASSOC.,
Ben E. Cothern

ADDITIONAL R/W

STATE OF FLORIDA
STATE ROAD DEPARTMENT

RIGHT OF WAY MAP

SECTION No. 16690-2152
ROAD No. S-559 POLK COUNTY

SCALE 1"=	NAMES	DATES	APPROVED BY
DRAWN	G.A.B.	3-20-59	E. M. Johnson DIVISION ENGINEER
TRACED	G.A.B.	3-27-59	Horton Buchan 4-29-59 for STATE HIGHWAY ENGINEER
INDEXED			
REVISED	AWC	5-14-59	
REVISED	R.H.C. AWC	8-1-61 6-17-59	

Checked BEC 4-11-59

(13)

FED. ROAD DIV. No.	STATE	SEC. AND JOB No.	FISCAL YEAR	SHEET No.	TOTAL SHEETS
3	FLA.	16690-2152		14	

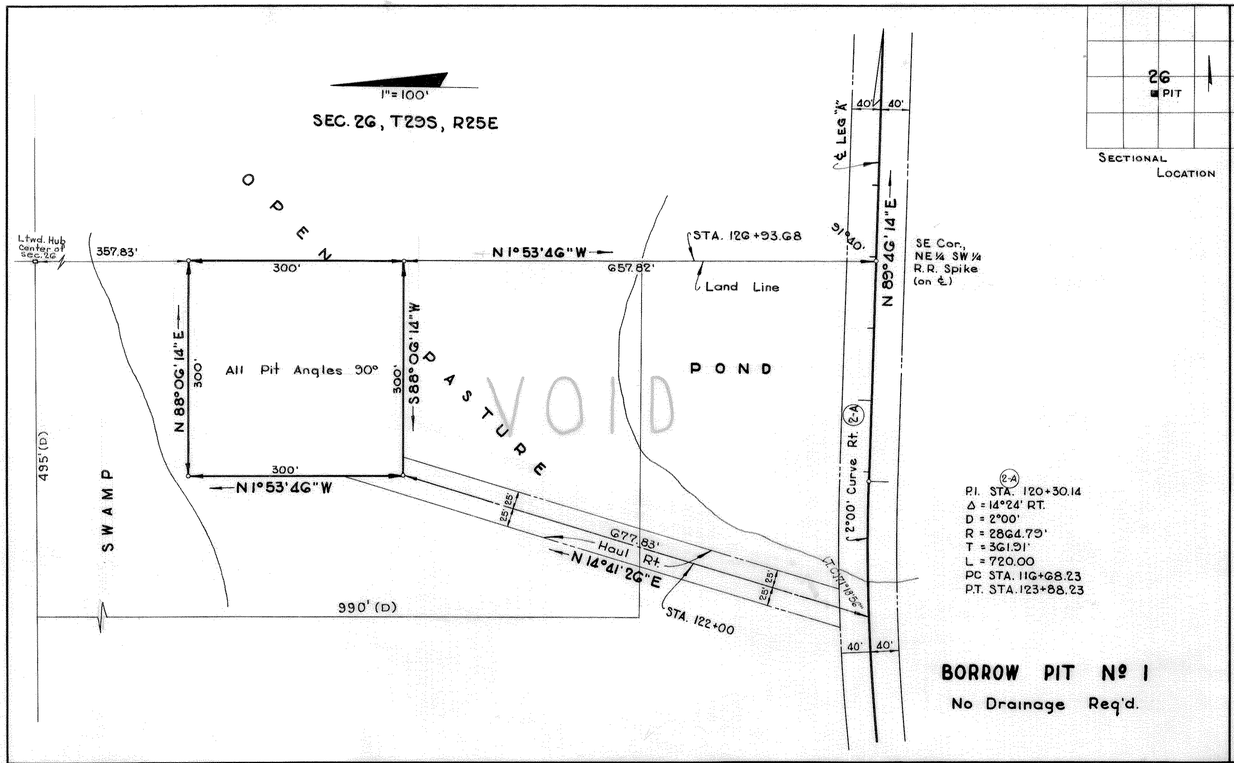

BORROW PIT Nº 1

No Drainage Req'd.

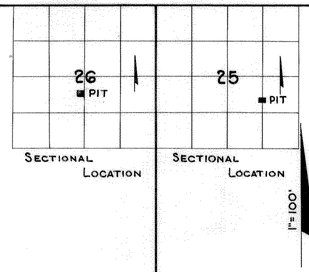

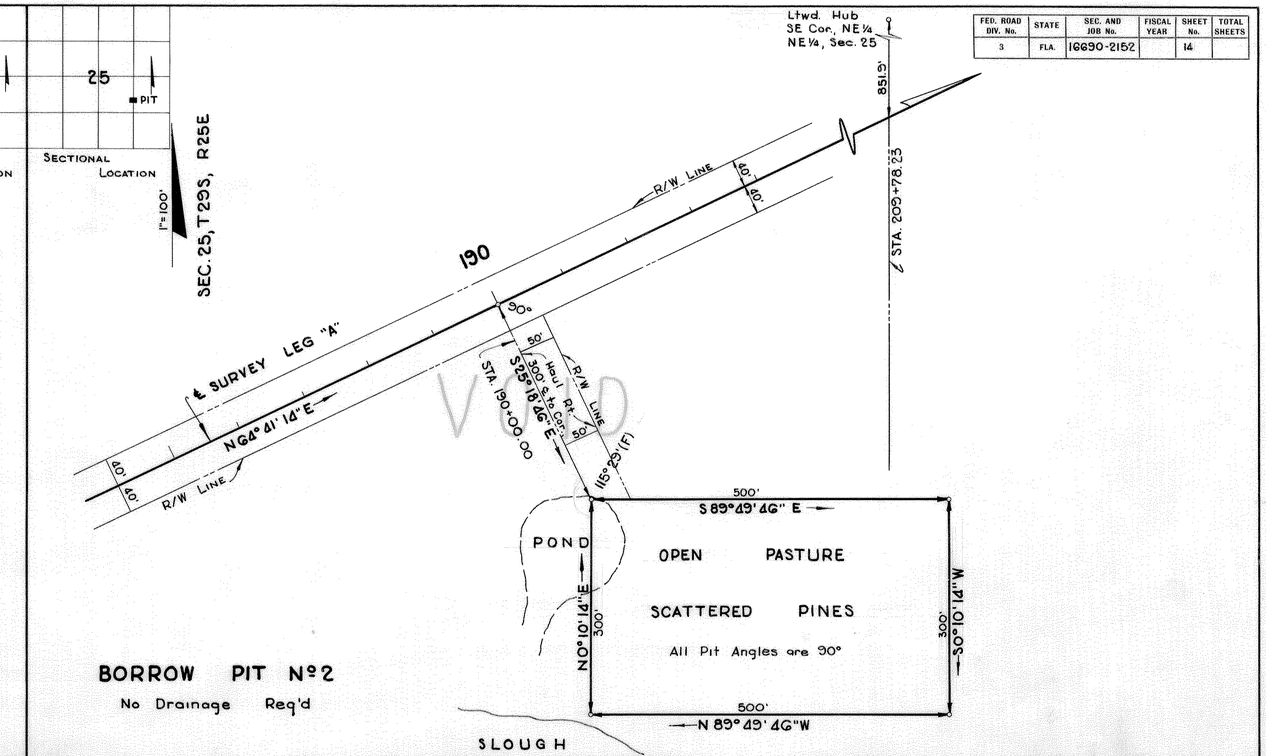

BORROW PIT Nº 2

No Drainage Req'd

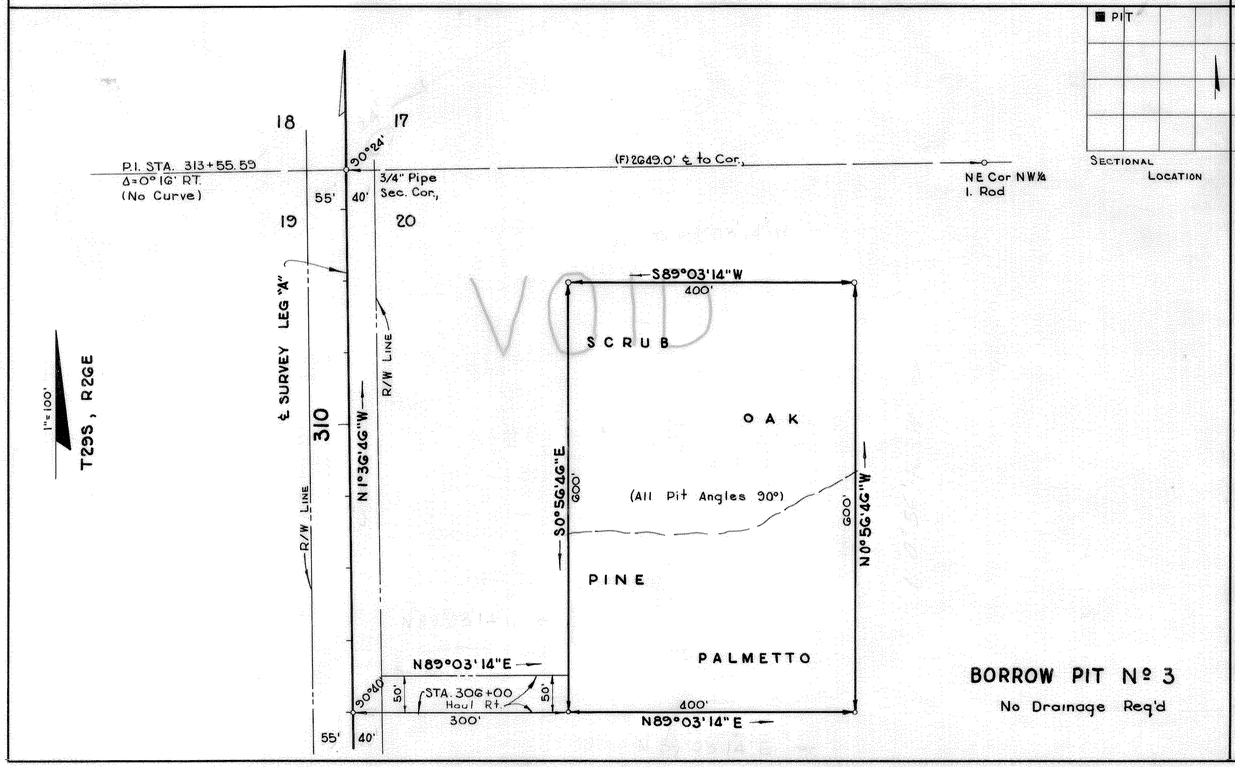

BORROW PIT Nº 3

No Drainage Req'd

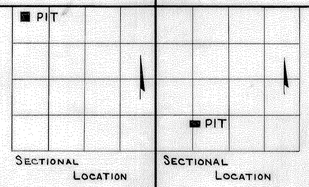

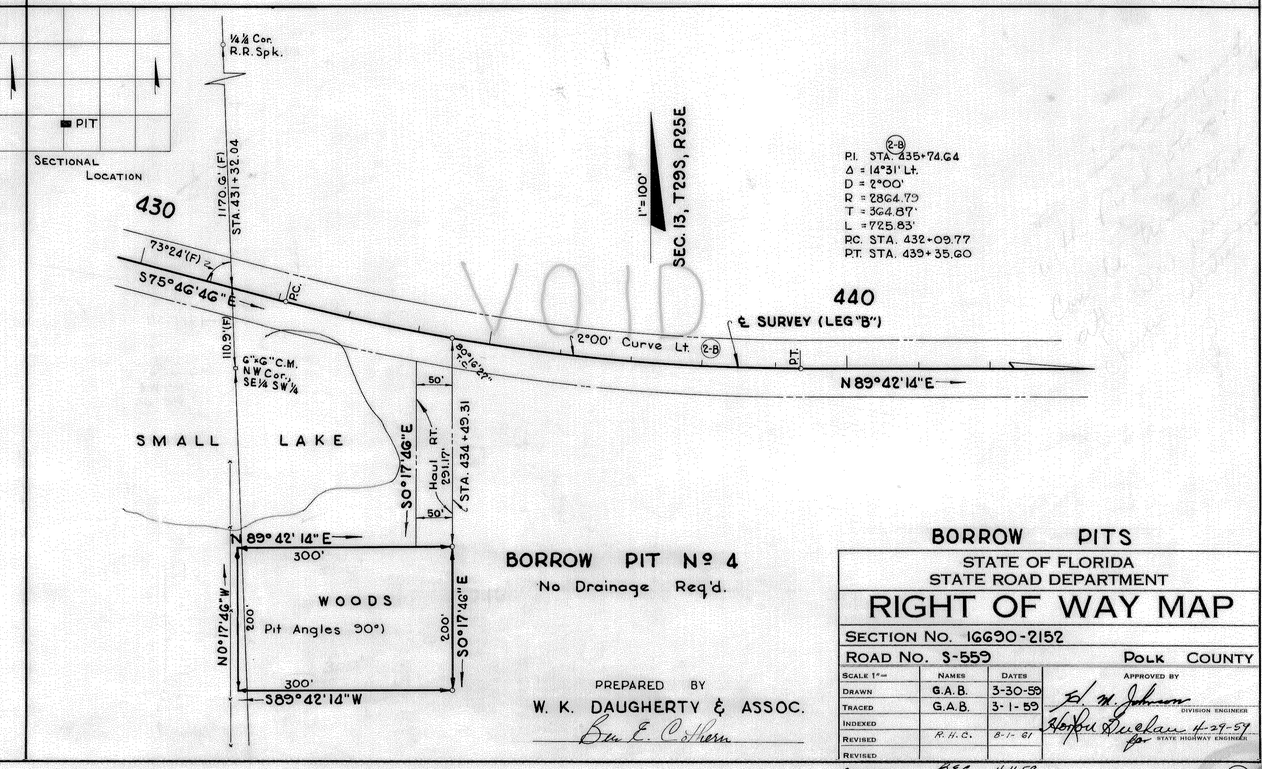

BORROW PIT Nº 4

No Drainage Req'd.

PREPARED BY
W. K. DAUGHERTY & ASSOC.
Ben E. C. Thern

BORROW PITS

STATE OF FLORIDA
STATE ROAD DEPARTMENT

RIGHT OF WAY MAP

SECTION No. 16690-2152

ROAD No. S-559 POLK COUNTY

SCALE 1"=	NAMES	DATES	APPROVED BY
DRAWN	G.A.B.	3-30-59	H. M. Johnson DIVISION ENGINEER
TRACED	G.A.B.	3-1-59	Horace Duchan for STATE HIGHWAY ENGINEER 4-29-59
INDEXED			
REVISED	R.H.C.	8-1-61	
REVISED			

CHECKED: BEC 4-11-59

(14)

COGSWELL, JACKSONVILLE

FED. ROAD DIV. No.	STATE	SEC. AND JOB No.	FISCAL YEAR	SHEET No.	TOTAL SHEETS
3	FLA.	16690-2152		15	

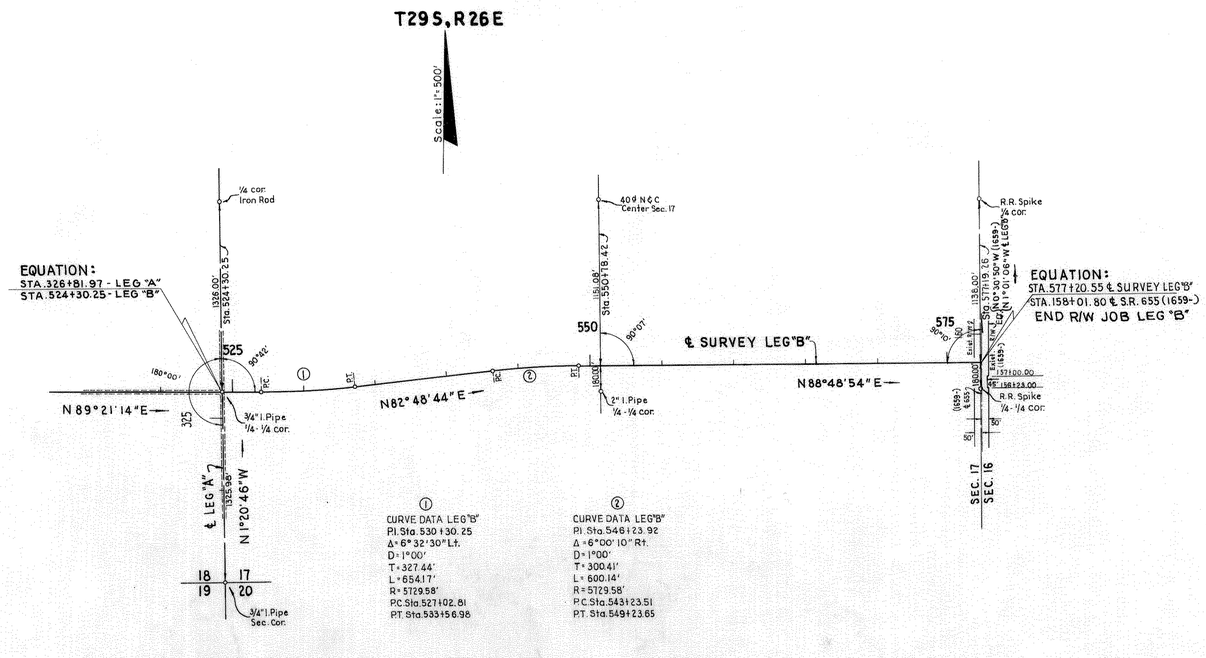

KEY MAP

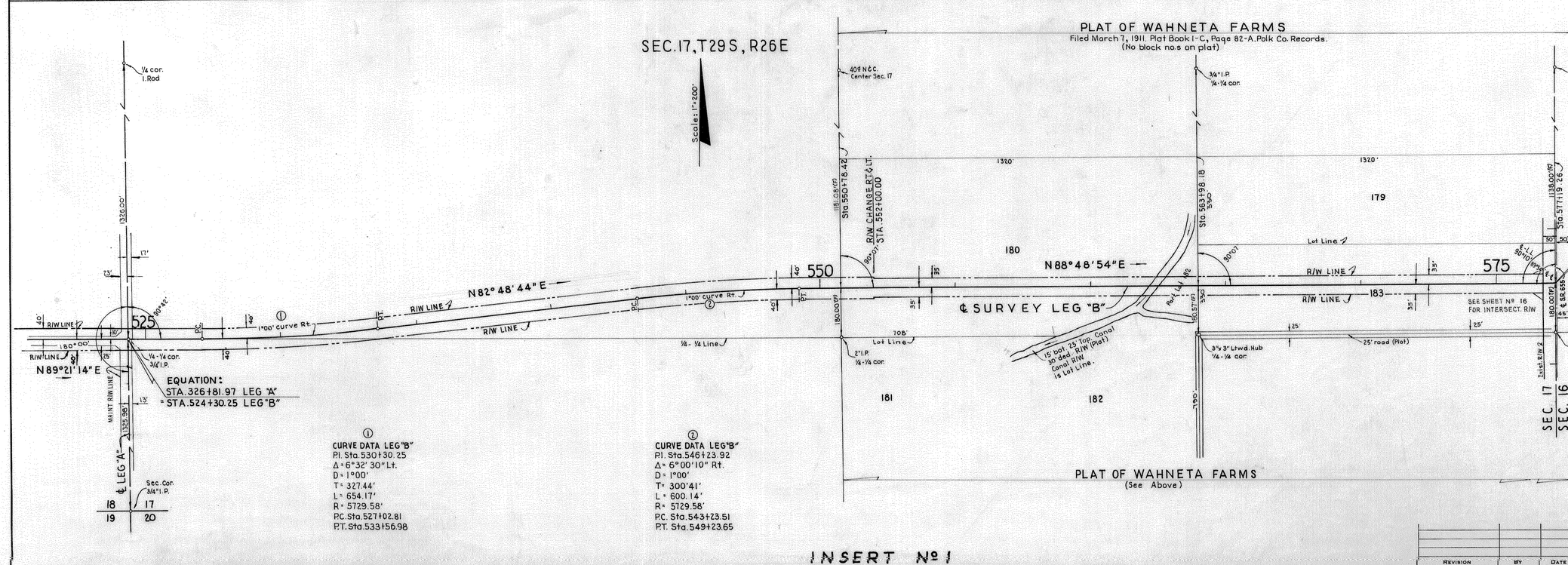

INSERT Nº 1

LINE CHANGE-LEG "B"

Plotted from Yellow binder Notes & Field Map.

STATE OF FLORIDA
STATE ROAD DEPARTMENT

RIGHT OF WAY MAP

STATE ROAD No. S-559 POLK COUNTY

	BY	DATE	APPROVED BY	DATE
DRAWN	R.W.C.	3-30-61		DISTRICT ENGINEER
TRACED	R.W.C.	3-31-61		
CHECKED	E.E.I. W.J.P.	7-31-61		ENGINEER OF RIGHTS OF WAY
COMPARED				STATE HIGHWAY ENGINEER
INDEXED			9-7-61	

REVISION	BY	DATE

SECTION 16690-2152 SHEET 15 OF

R. R. CODSWELL, JACKSONVILLE

FED. ROAD DIV. No.	STATE	SEC. AND JOB No.	FISCAL YEAR	SHEET No.	TOTAL SHEETS
3	FLA.	16690-2601		16	

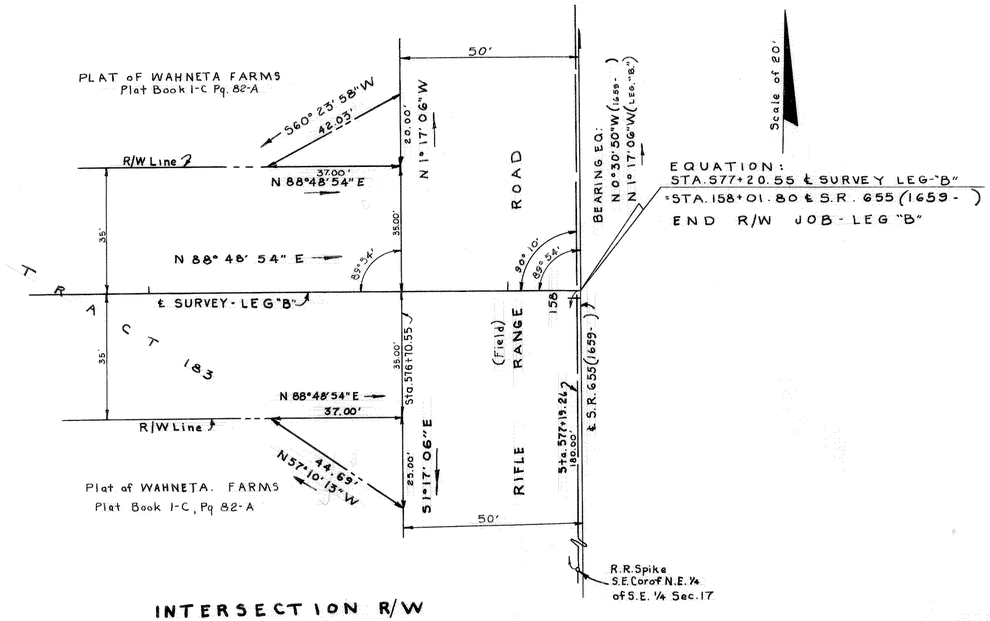

INTERSECTION R/W
RT. & LT. STA. 576+70.55

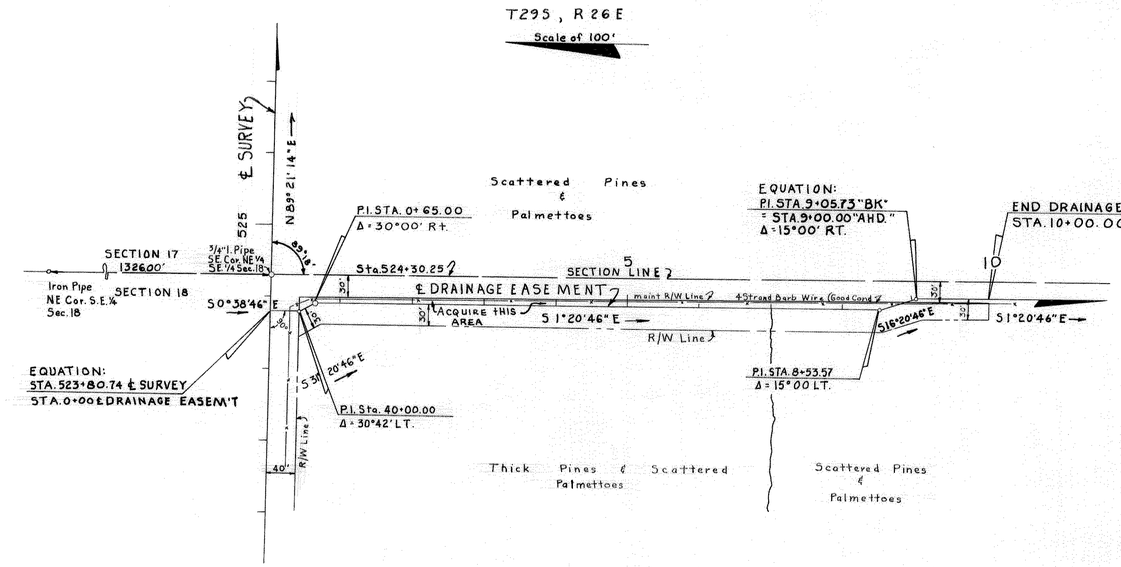

DRAINAGE EASEMENT
RT. STA. 523+80.74

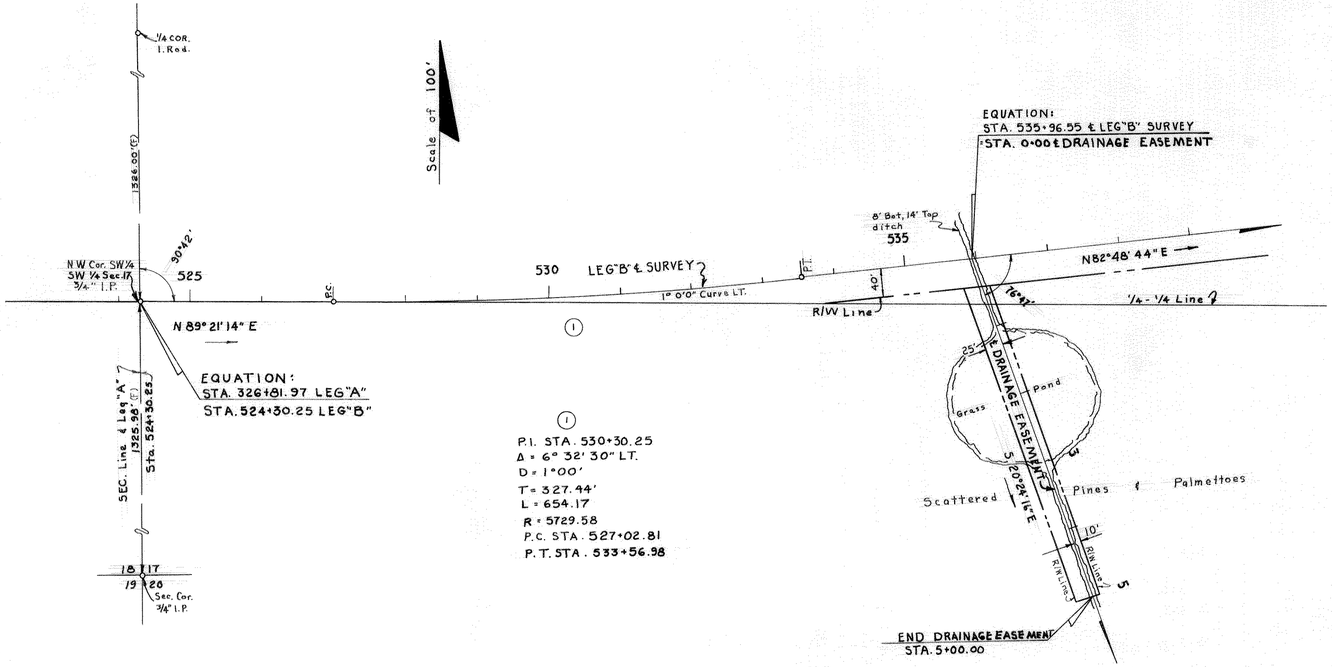

DRAINAGE EASEMENT
RT. STA. 535+96.55

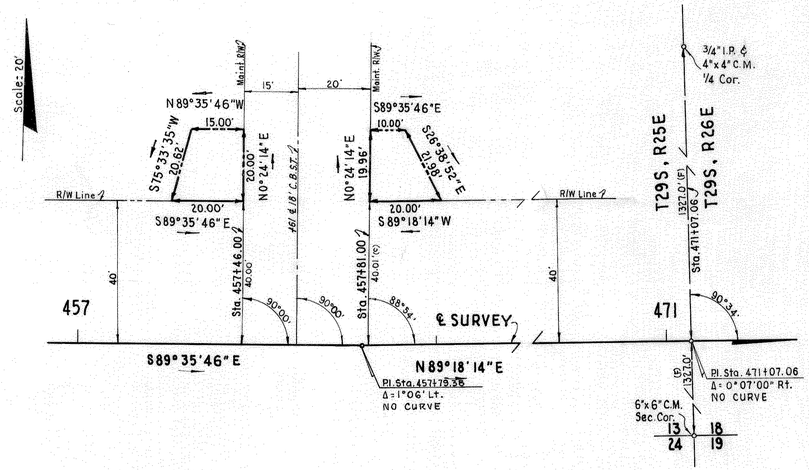

INTERSECTION R/W
LT. STA. 457+46.00
LT. STA. 457+81.00

INTERSECTION R/W & DRAINAGE EASEMENT

STATE OF FLORIDA
STATE ROAD DEPARTMENT

RIGHT OF WAY MAP

STATE ROAD No. S-559 POLK COUNTY

	By	Date	Approved By	Date
Drawn	R. H. C.	6-28-61		
Traced	B. L. N.	6-29-61	District Engineer	
Checked	W. J. P.	7-31-61		
Compared			Engineer of Rights of Way	
Indexed			for State Highway Engineer	9-8-61

Revision	By	Date

SECTION. 16690 - 2152 SHEET 16 OF

A. R. COGSWELL, JACKSONVILLE