FED. ROAD DIV. NO.	STATE	SEC. AND JOB NO.	FISCAL YEAR	SHEET NO.	TOTAL SHEETS
3	FLA.	1669-150		1	

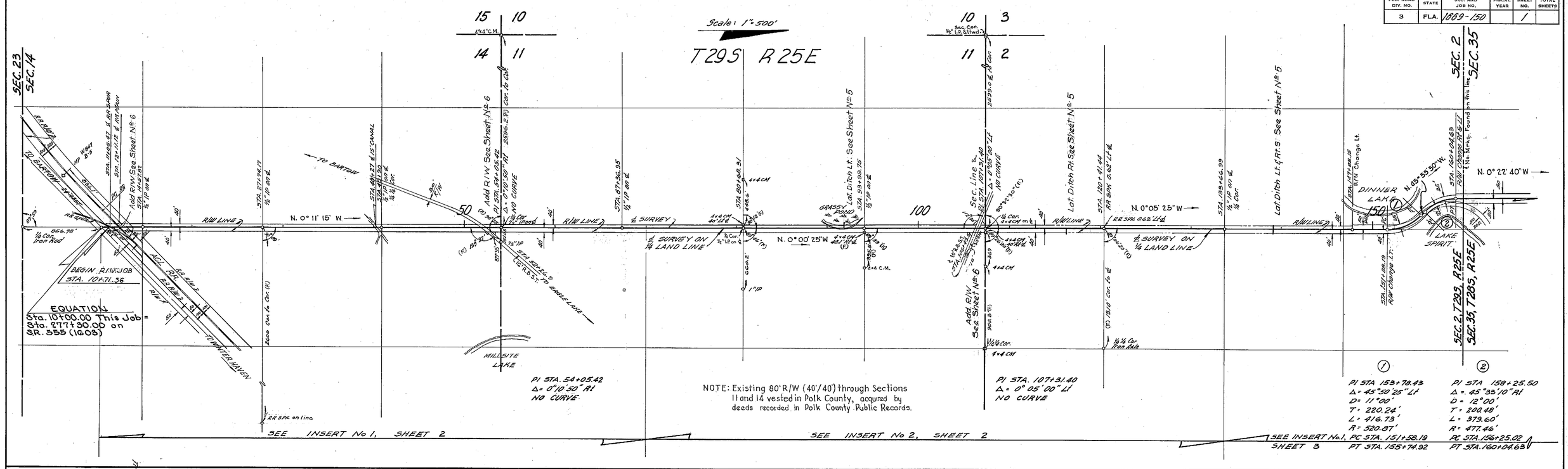

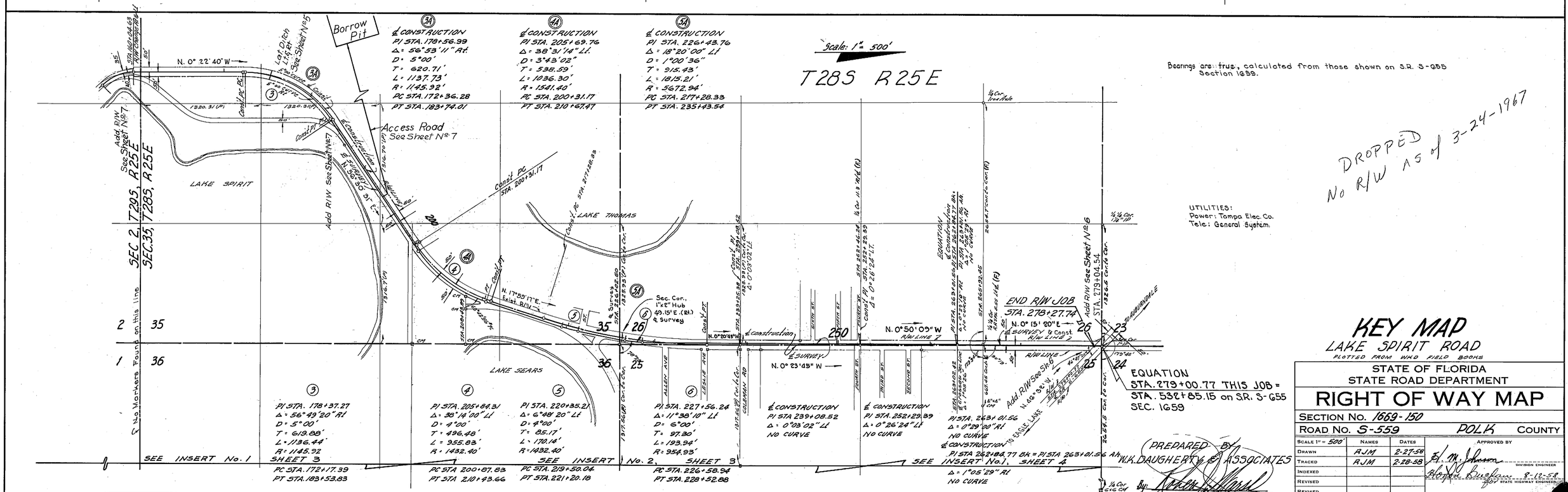

Bearings are true, calculated from those shown on S.R. S-G55 Section 1659.

DROPPED
No R/W AS of 3-24-1967

UTILITIES:
Power: Tampa Elec. Co.
Tele: General System.

KEY MAP
LAKE SPIRIT ROAD
PLOTTED FROM WKD FIELD BOOKS

STATE OF FLORIDA
STATE ROAD DEPARTMENT

RIGHT OF WAY MAP

SECTION No. 1669-150
ROAD No. S-559 POLK COUNTY

SCALE 1" = 500'	NAMES	DATES	APPROVED BY
DRAWN	RJM	2-27-58	S. M. Johnson — DIVISION ENGINEER
TRACED	RJM	2-28-58	Floyd Buchanan 8-12-58 — STATE HIGHWAY ENGINEER
INDEXED			
REVISED			
REVISED			
CHECKED	BEC	4-30-58	

PREPARED BY
W.K. DAUGHERTY & ASSOCIATES
By: [signature]

1669-150 Sh. 1

FED. ROAD DIV. No.	STATE	SEC. AND JOB No.	FISCAL YEAR	SHEET No.	TOTAL SHEETS
3	FLA.	1669-150		2	

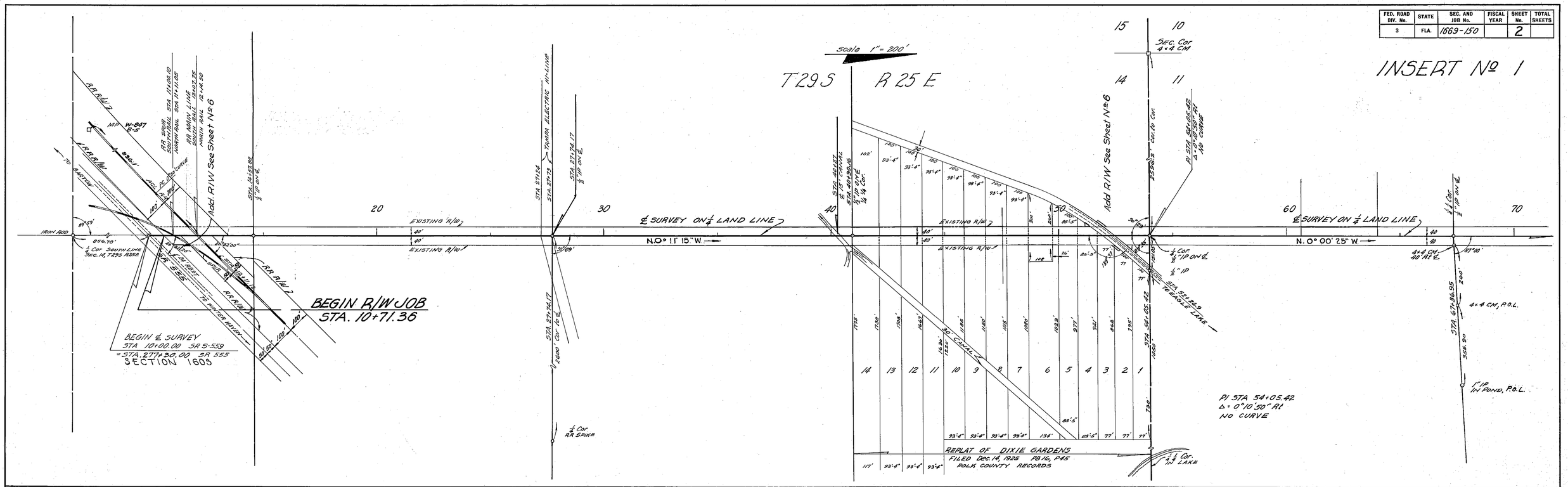

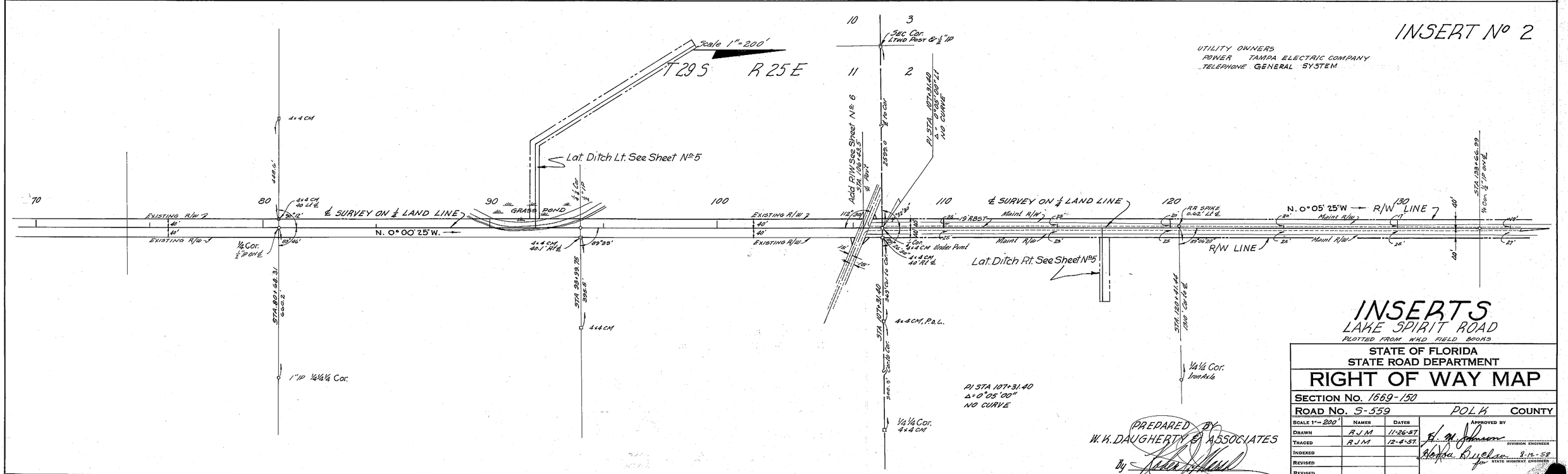

INSERTS
LAKE SPIRIT ROAD
PLOTTED FROM WKD FIELD BOOKS

STATE OF FLORIDA
STATE ROAD DEPARTMENT

RIGHT OF WAY MAP

SECTION No. 1669-150

ROAD No. S-559 POLK COUNTY

SCALE 1" = 200'	NAMES	DATES
DRAWN	RJM	11-26-57
TRACED	RJM	12-4-57
INDEXED		
REVISED		
REVISED		
CHECKED	BEC	4-30-58

APPROVED BY
H. M. Johnson
DIVISION ENGINEER
Horace Buchan 8-12-58
for STATE HIGHWAY ENGINEER

PREPARED BY
W. K. DAUGHERTY & ASSOCIATES
By [signature]

A. R. COOSWELL, JACKSONVILLE

1669-150

2

FED. ROAD DIV. No.	STATE	SEC. AND JOB No.	FISCAL YEAR	SHEET No.	TOTAL SHEETS
3	FLA.	1669-150		3	

INSERT No 1

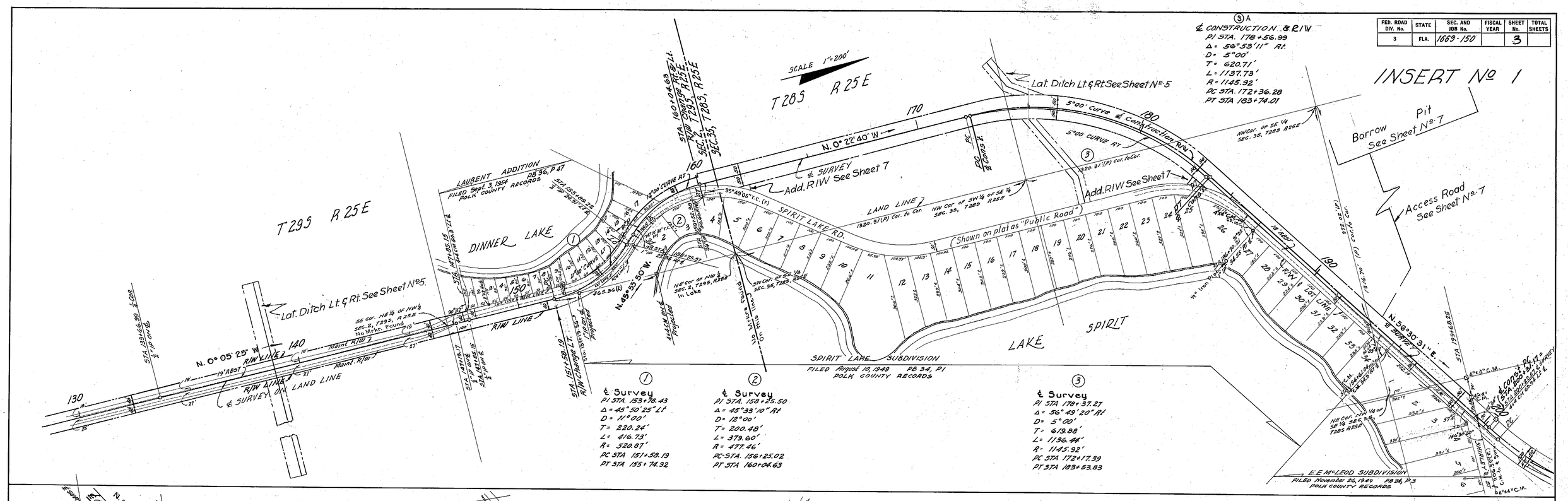

INSERT No 2

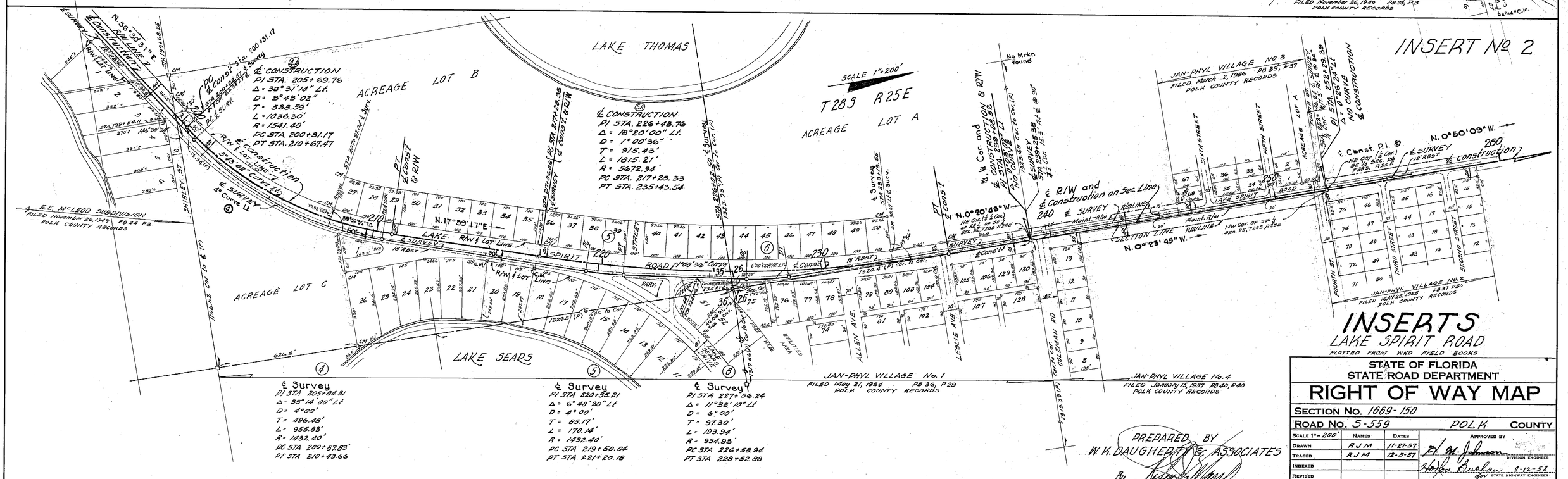

INSERTS

LAKE SPIRIT ROAD

PLOTTED FROM WKD FIELD BOOKS

PREPARED BY
W. K. DAUGHERTY & ASSOCIATES
By [signature]

STATE OF FLORIDA
STATE ROAD DEPARTMENT

RIGHT OF WAY MAP

SECTION No. 1669-150

ROAD No. S-559 POLK COUNTY

SCALE 1"= 200'	NAMES	DATES	APPROVED BY
DRAWN	R J M	11-27-57	[signature] DIVISION ENGINEER
TRACED	R J M	12-5-57	[signature] 8-12-58 for STATE HIGHWAY ENGINEER
INDEXED			
REVISED			
REVISED			
CHECKED	BEC	4-30-58	

A. R. COGSWELL, JACKSONVILLE

FED. ROAD DIV. No.	STATE	SEC. AND JOB No.	FISCAL YEAR	SHEET No.	TOTAL SHEETS
3	FLA.	1669-150		4	

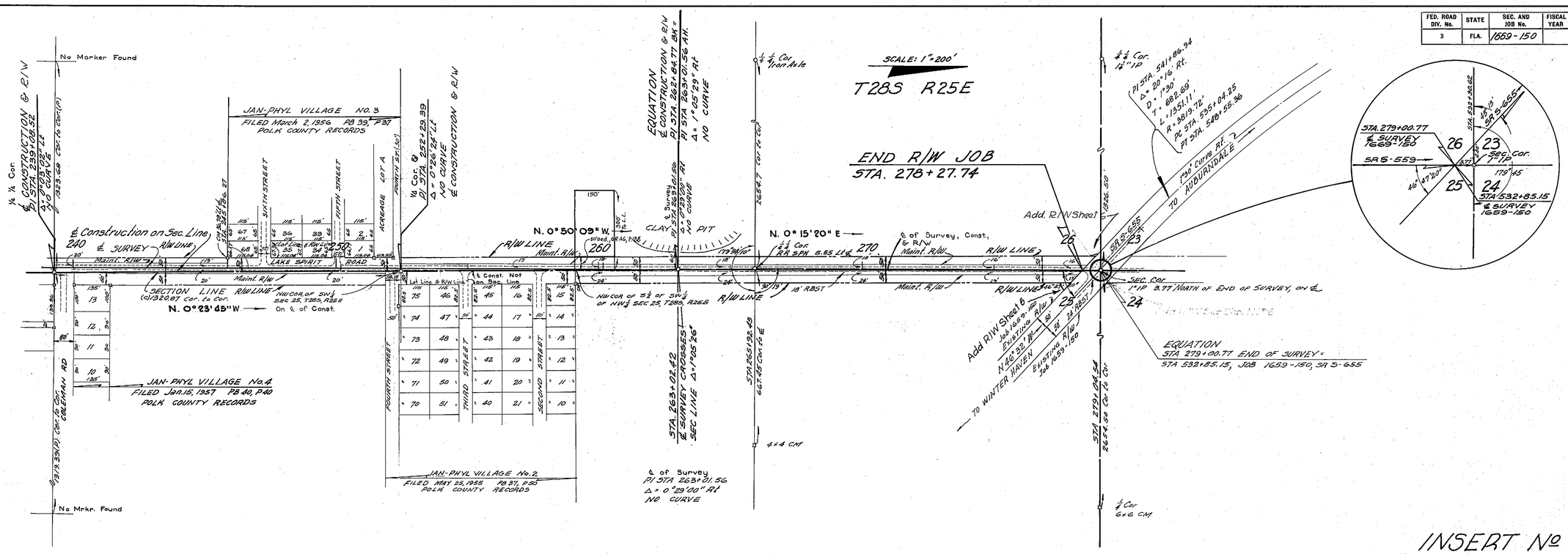

INSERT No 1

INSERTS
LAKE SPIRIT ROAD
PLOTTED FROM W&D FIELD BOOKS

STATE OF FLORIDA
STATE ROAD DEPARTMENT

RIGHT OF WAY MAP

SECTION No. 1669-150

ROAD No. S-559 POLK COUNTY

SCALE 1" = 200'	NAMES	DATES	APPROVED BY
DRAWN	A J M	11-25-57	H. M. Johnson DIVISION ENGINEER
TRACED	A J M	12-4-57	Horton Buchan 8-15-58 for STATE HIGHWAY ENGINEER
INDEXED			
REVISED	M. V. R.	11-14-58	
REVISED			

CHECKED BEC 4-30-58

PREPARED BY
W. H. DAUGHERTY & ASSOCIATES
By: [signature]

A. R. CRISWELL, JACKSONVILLE

FED. ROAD DIV. NO.	STATE	SEC. AND JOB NO.	FISCAL YEAR	SHEET NO.	TOTAL SHEETS
3	FLA.	1669-150		5	

SEC. 11, T-29-S, R-25E

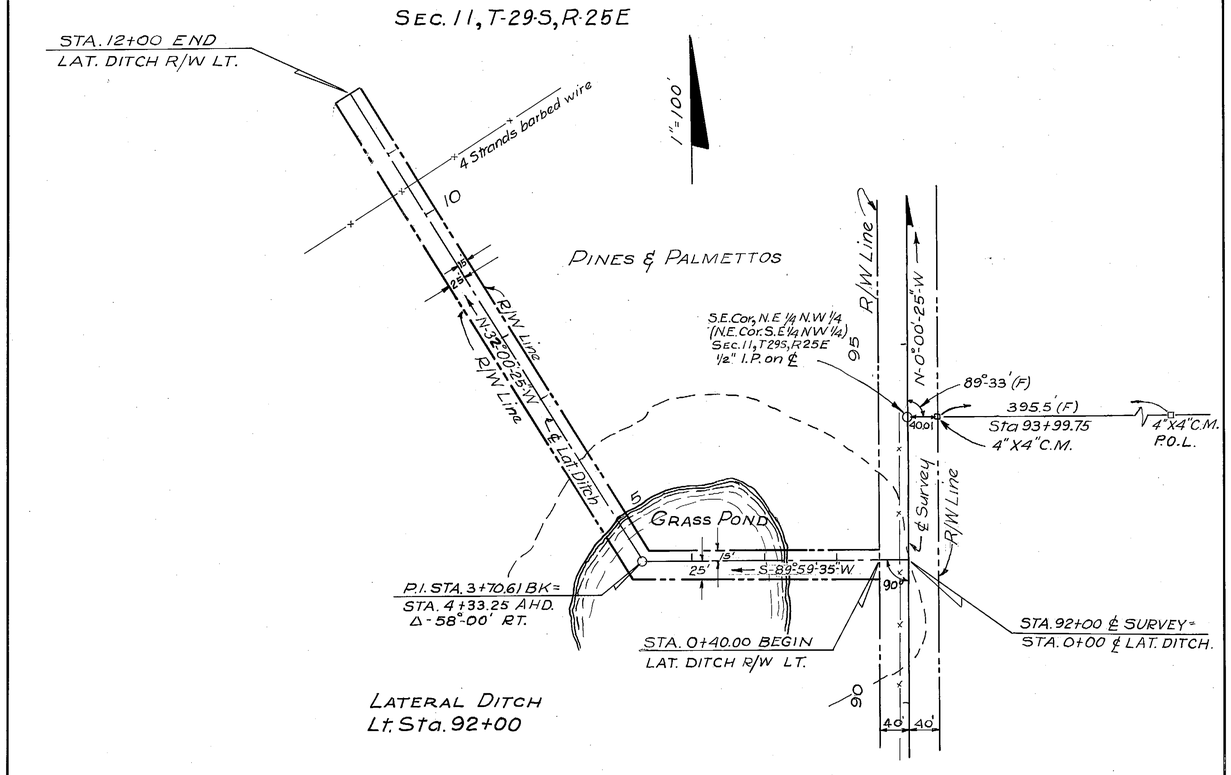

LATERAL DITCH
Lt. Sta. 92+00

SEC. 2, T 29S, R 25E

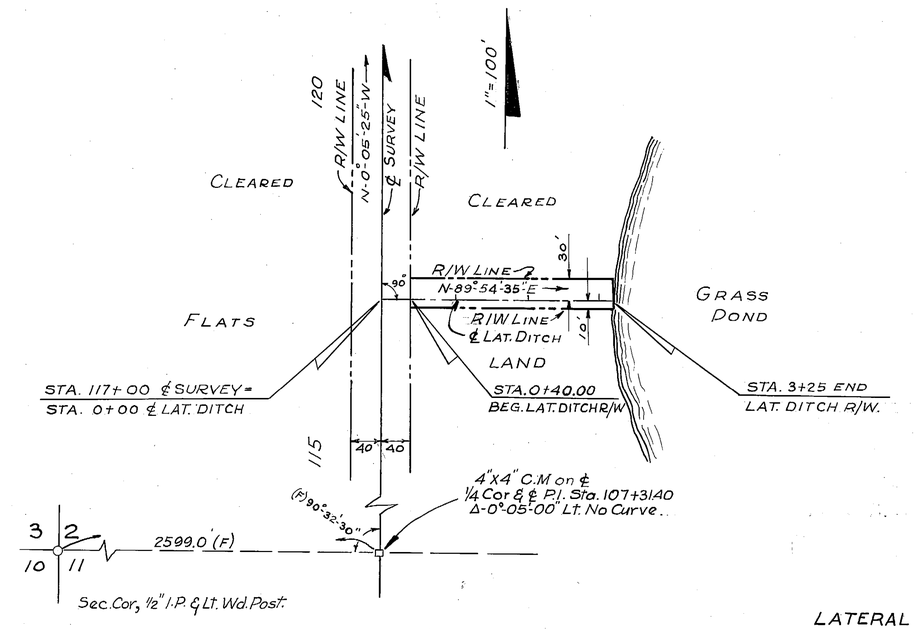

LATERAL DITCH
RT. STA. 117+00

SEC. 2, T 29S, R25E

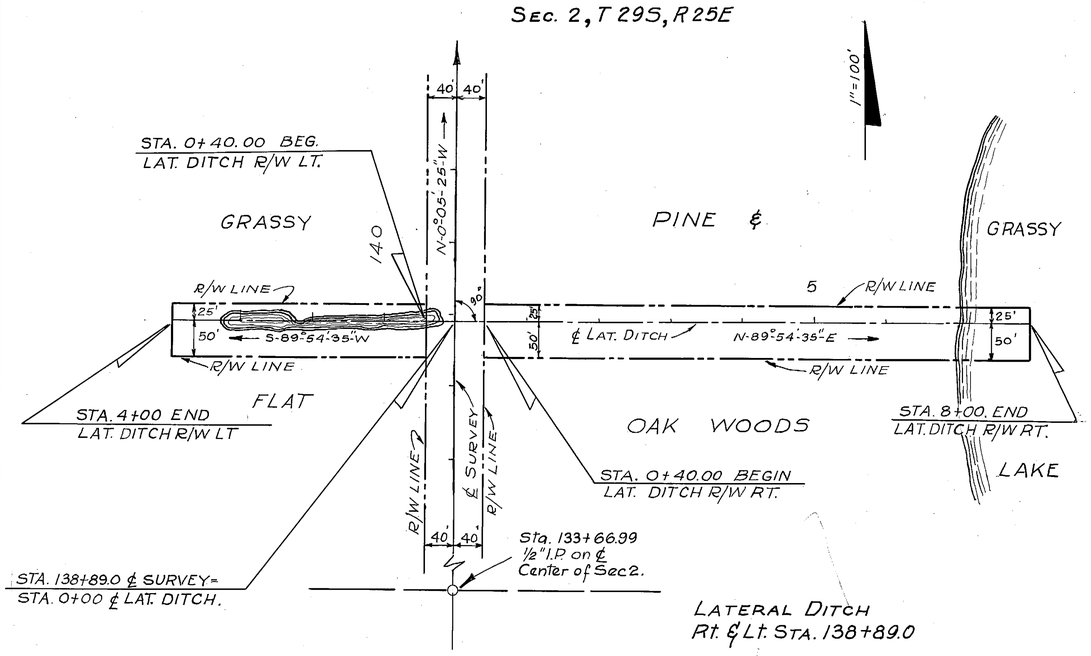

LATERAL DITCH
Rt. & Lt. STA. 138+89.0

SEC. 35, T 28S, R 25E

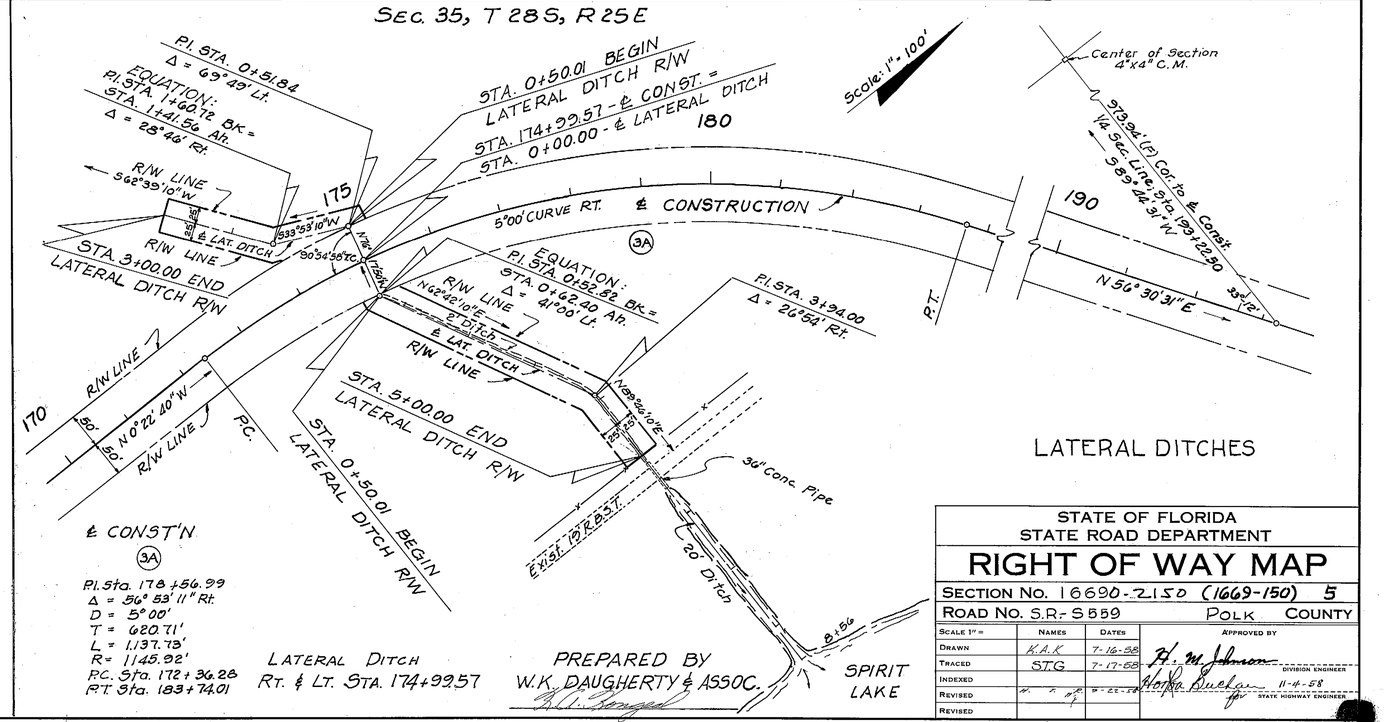

LATERAL DITCH
Rt. & Lt. STA. 174+99.57

PREPARED BY
W.K. DAUGHERTY & ASSOC.

LATERAL DITCHES

STATE OF FLORIDA
STATE ROAD DEPARTMENT

RIGHT OF WAY MAP

SECTION No. 16690-2150 (1669-150) 5

ROAD No. S.R.-S 559 POLK COUNTY

SCALE 1" =	NAMES	DATES	APPROVED BY
DRAWN	K.A.K.	7-16-58	H. M. Johnson — DIVISION ENGINEER
TRACED	S.T.G.	7-17-58	
INDEXED			Horace Buchan — STATE HIGHWAY ENGINEER
REVISED			
REVISED			

Checked B.E.C. 7-24-58

FED. ROAD DIV. NO.	STATE	SEC. AND JOB NO.	FISCAL YEAR	SHEET NO.	TOTAL SHEETS
3	FLA.	1669-150		6	

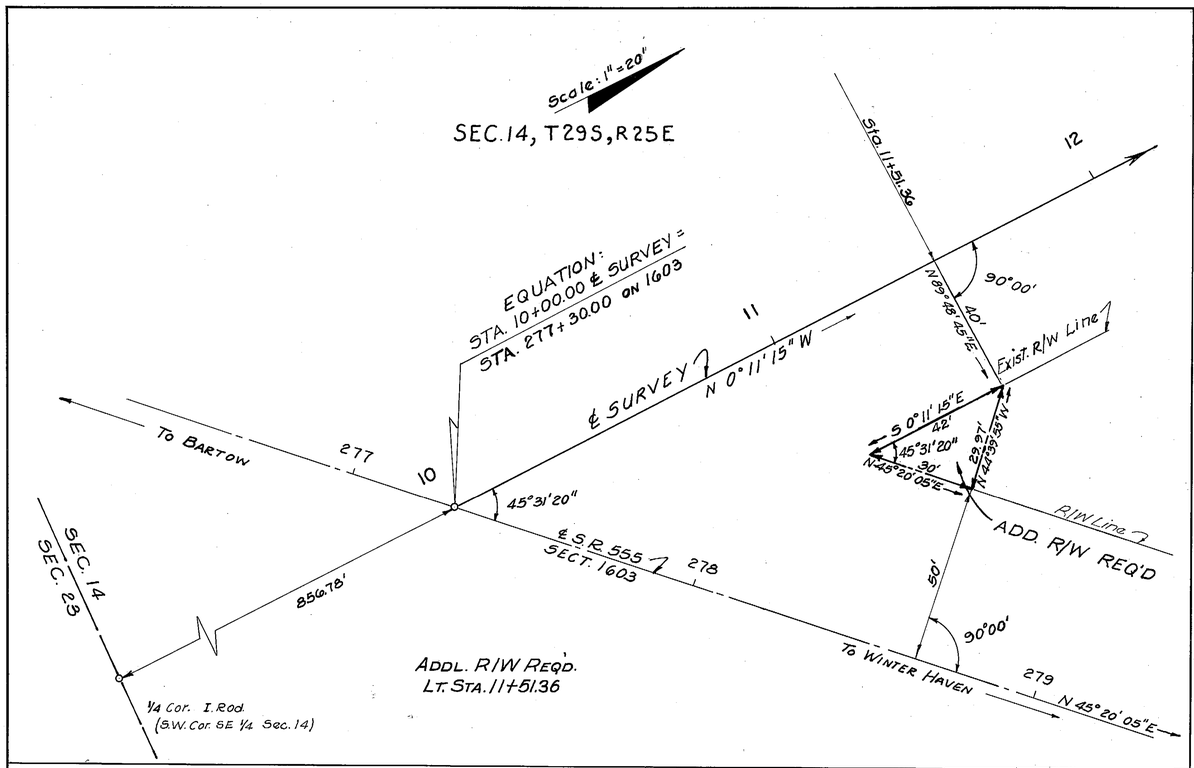

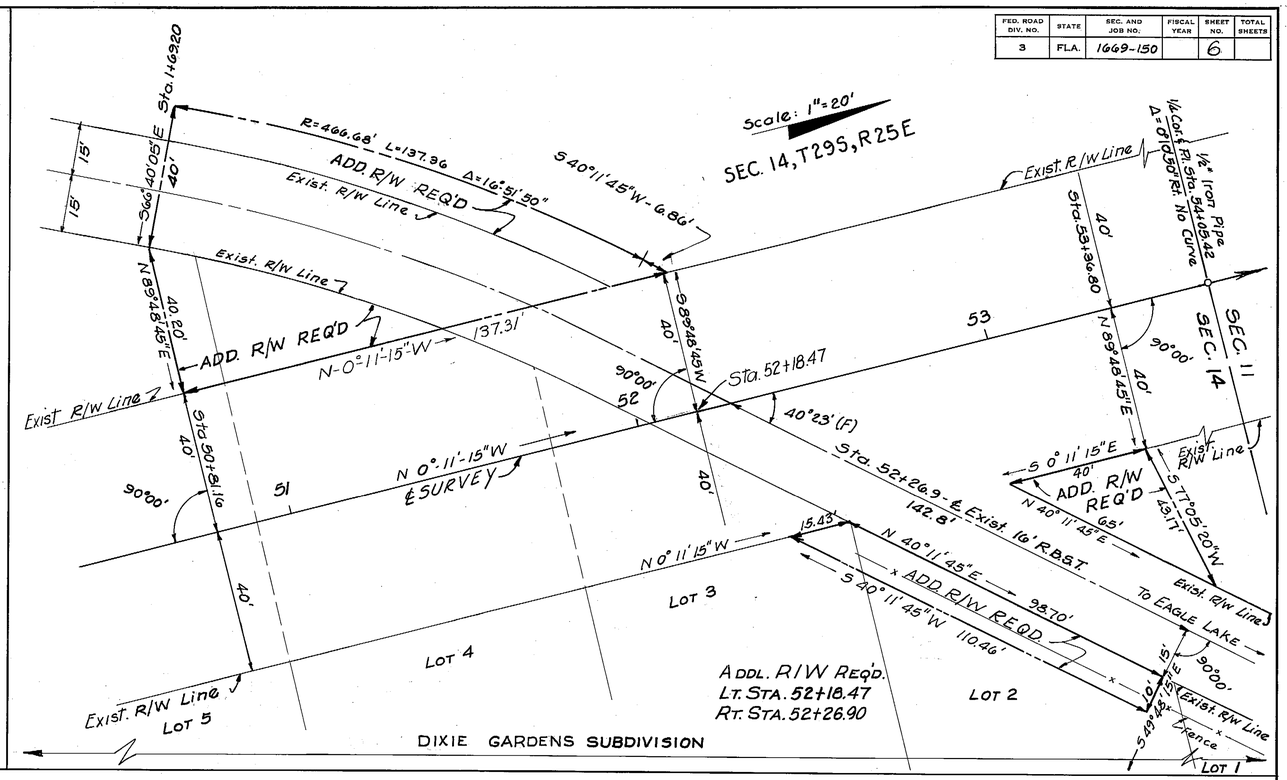

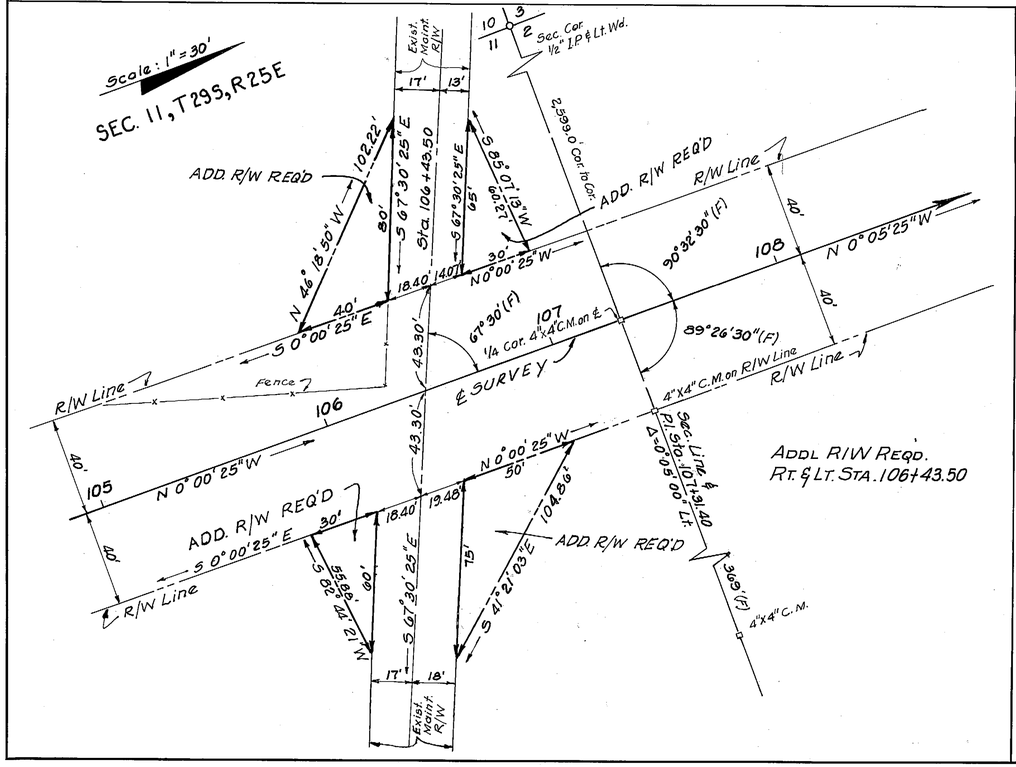

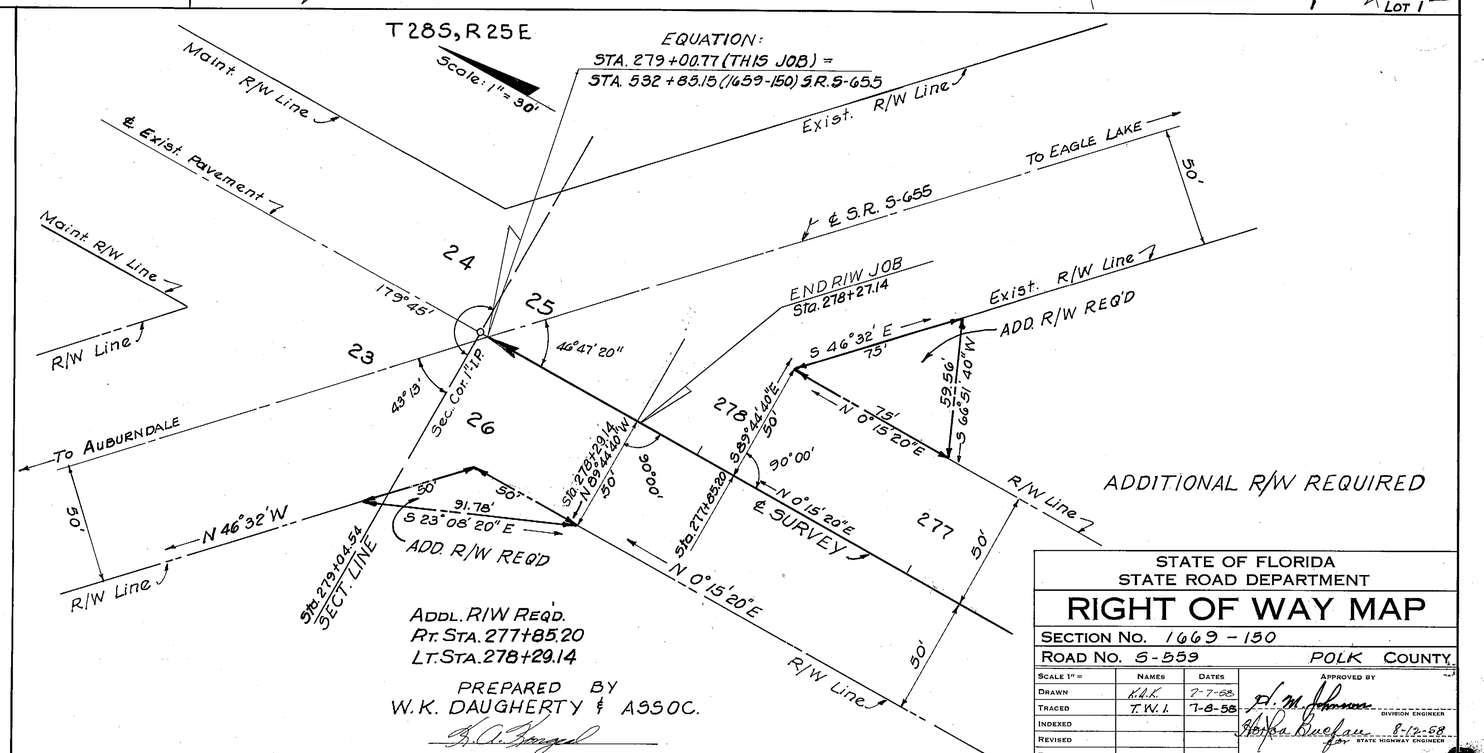

STATE OF FLORIDA
STATE ROAD DEPARTMENT

RIGHT OF WAY MAP

SECTION NO. 1669 - 150

ROAD NO. S-559 POLK COUNTY

SCALE 1" =	NAMES	DATES	APPROVED BY
DRAWN	K.A.K.	7-7-58	F. M. Johnson — DIVISION ENGINEER
TRACED	T.W.I.	7-8-58	Horace Burfam for STATE HIGHWAY ENGINEER 8-12-58
INDEXED			
REVISED			
REVISED			
Checked	BEC	7-15-58	

FED. ROAD DIV. NO.	STATE	SEC. AND JOB NO.	FISCAL YEAR	SHEET NO.	TOTAL SHEETS
3	FLA.	1669-150		7	

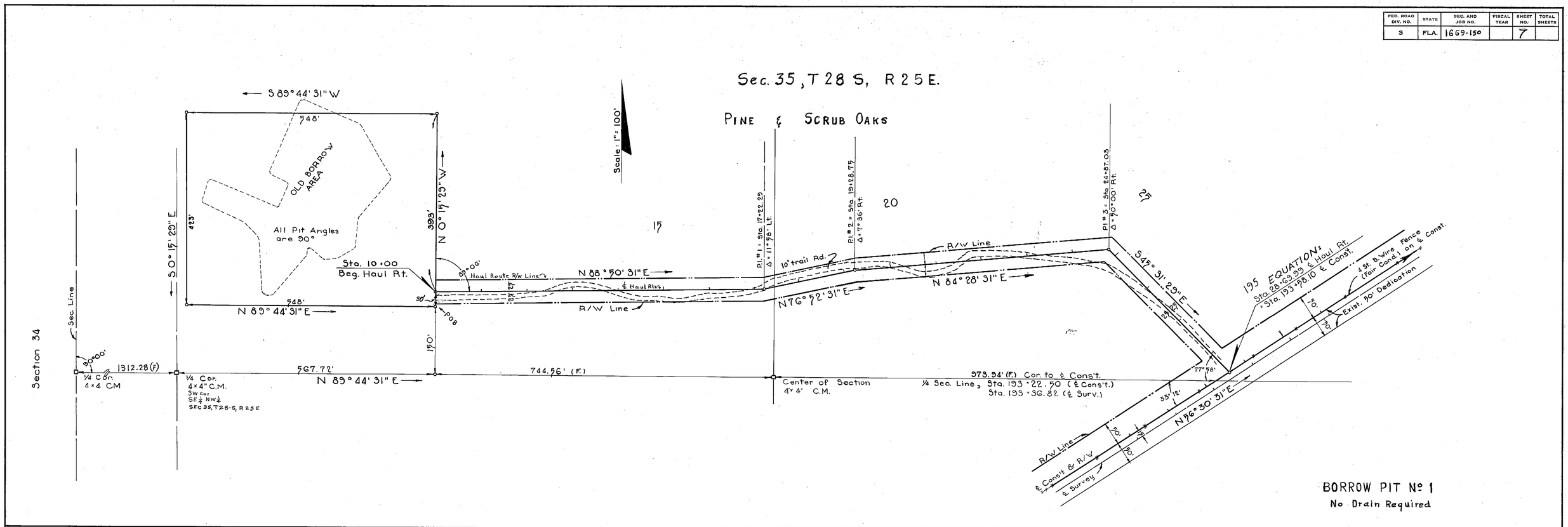

BORROW PIT Nº 1
No Drain Required

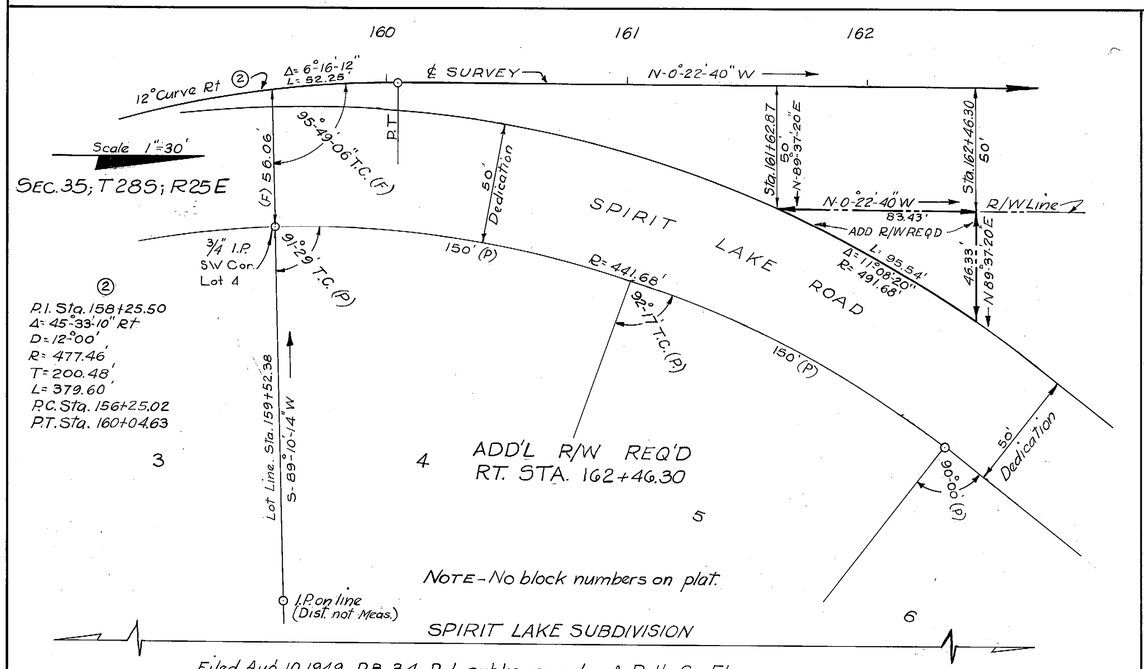

Filed Aug. 10, 1949, P.B. 34, P. 1 public records of Polk Co. Fla.

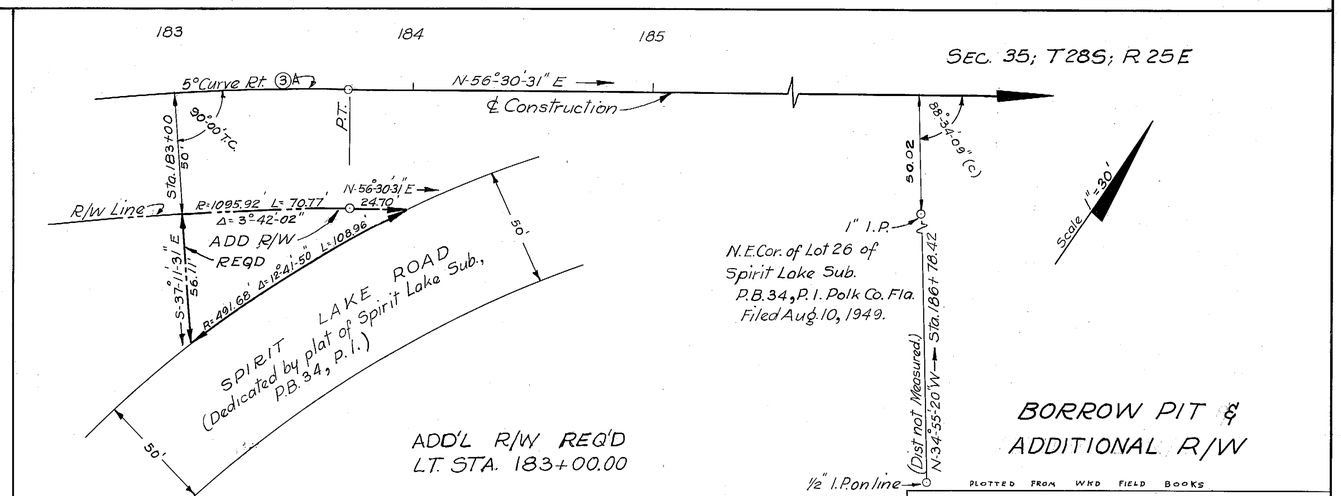

③A
P.I. Sta. 178+56.99
Δ = 56°-53'-11" Rt.
D = 5°00'
R = 1145.92'
T = 620.71'
L = 1137.73
P.C. Sta. 172+36.28
P.T. Sta. 183+74.01

Prepared by
WK DAUGHERTY & ASSOC.
by
W. K. Daugherty

PLOTTED FROM WKD FIELD BOOKS

STATE OF FLORIDA
STATE ROAD DEPARTMENT

RIGHT OF WAY MAP

SECTION NO. 1669-150
ROAD NO. SR.-S559 POLK COUNTY

SCALE 1" =	NAMES	DATES	APPROVED BY
DRAWN	B.E.C.	6-19-58	H. M. Johnson DIVISION ENGINEER
TRACED	G.A.B.	6-30-58	Horton Buchan for STATE HIGHWAY ENGINEER 8-12-58
INDEXED			
REVISED			
REVISED			

Checked AFC 7-1-58