FED. ROAD DIV. NO.	STATE	SEC. AND JOB NO.	FISCAL YEAR	SHEET NO.	TOTAL SHEETS
3	FLA.	16670-2153	'58	1	

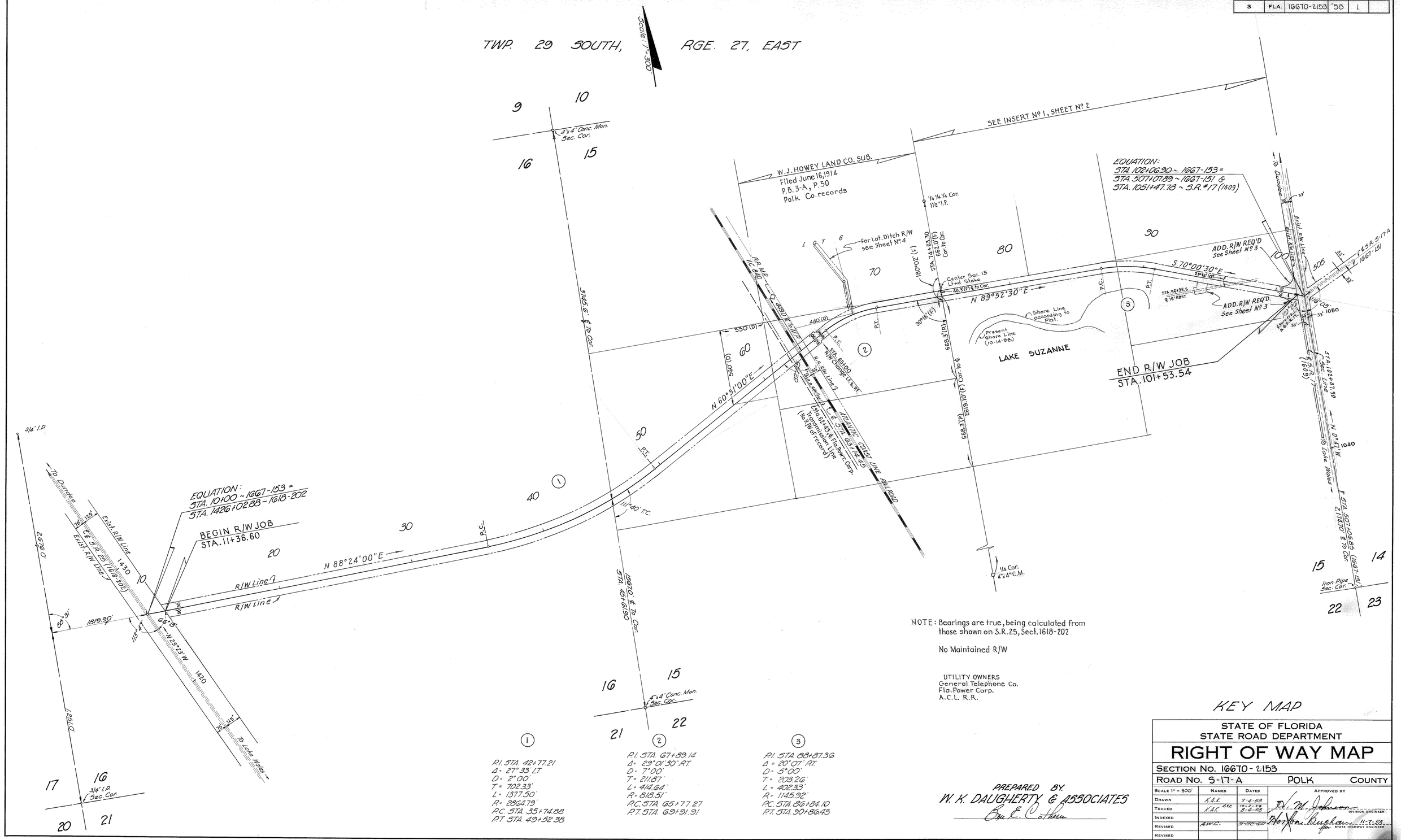

PREPARED BY
W. K. DAUGHERTY & ASSOCIATES
Ben E. Cothern

STATE OF FLORIDA
STATE ROAD DEPARTMENT

RIGHT OF WAY MAP

SECTION NO. 16670-2153
ROAD NO. S-17-A POLK COUNTY

SCALE 1" = 300'	NAMES	DATES	APPROVED BY
DRAWN	K.A.K.	8-4-58	D. M. Johnson — DIVISION ENGINEER
TRACED	K.A.K. BEC	10-2-58 8-6-58	
INDEXED			Horton Buchan — for STATE HIGHWAY ENGINEER
REVISED	A.W.C.	9-22-60	11-7-58
REVISED			
Checked	BEC	10/4/58	

FED. ROAD DIV. No.	STATE	SEC. AND JOB No.	FISCAL YEAR	SHEET No.	TOTAL SHEETS
3	FLA.	16670-2153		2	

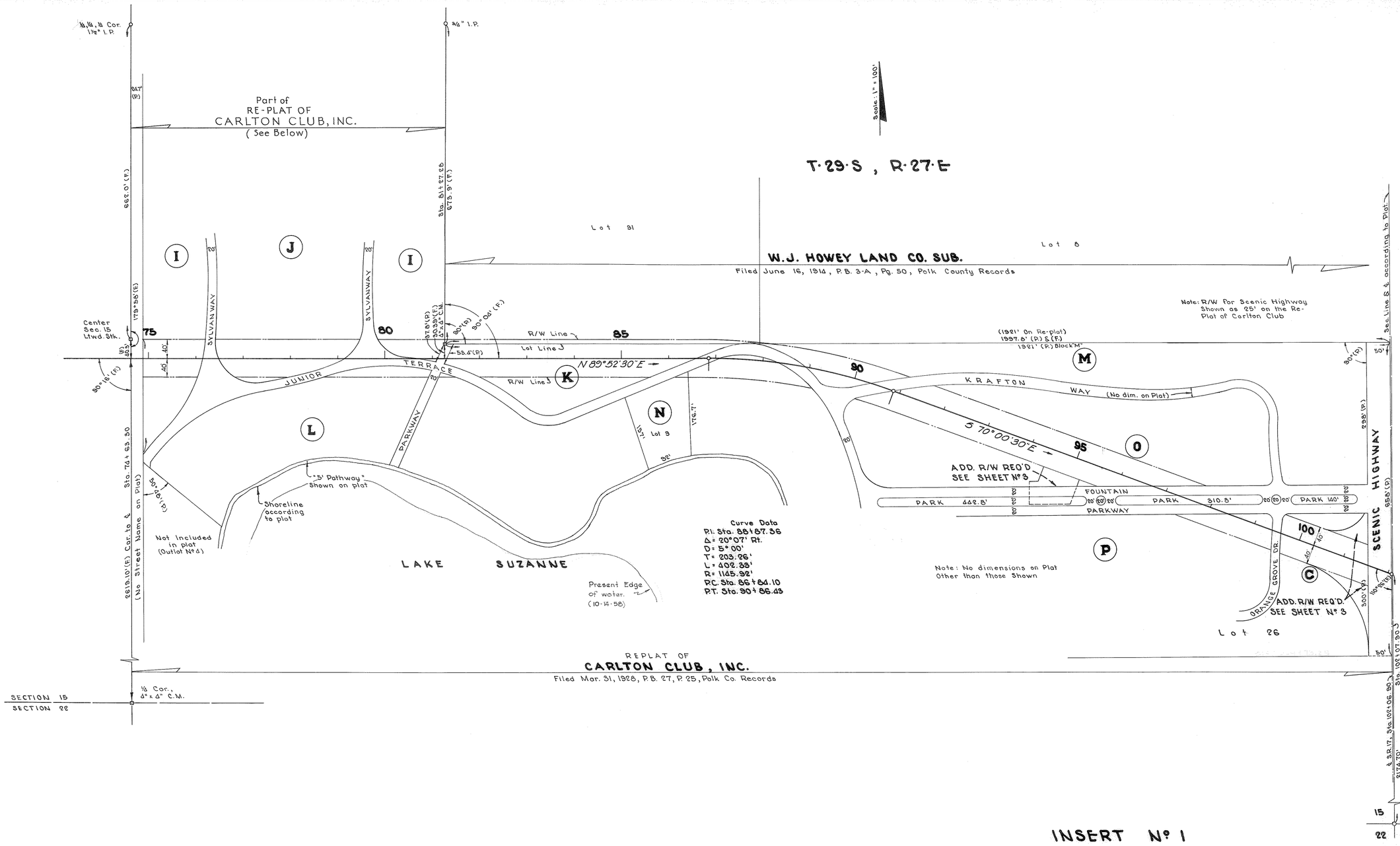

STATE OF FLORIDA
STATE ROAD DEPARTMENT

RIGHT OF WAY MAP

SECTION No. 16670 - 2153

ROAD No. S-17-A Polk COUNTY

SCALE 1"=	NAMES	DATES	APPROVED BY
DRAWN	B.E.C.	10-1-58	E. M. Johnson DIVISION ENGINEER
TRACED	M.E.W.	10-2-58	Horton Buchan 11-7-58 for STATE HIGHWAY ENGINEER
INDEXED			
REVISED			
REVISED			

PREPARED BY
W.K. DAUGHERTY & ASSOC.
Sam E. Cothern

CHECKED BEC 10/4/58

FED. ROAD DIV. No.	STATE	SEC. AND JOB No.	FISCAL YEAR	SHEET No.	TOTAL SHEETS
3	FLA.	16670-2153		3	

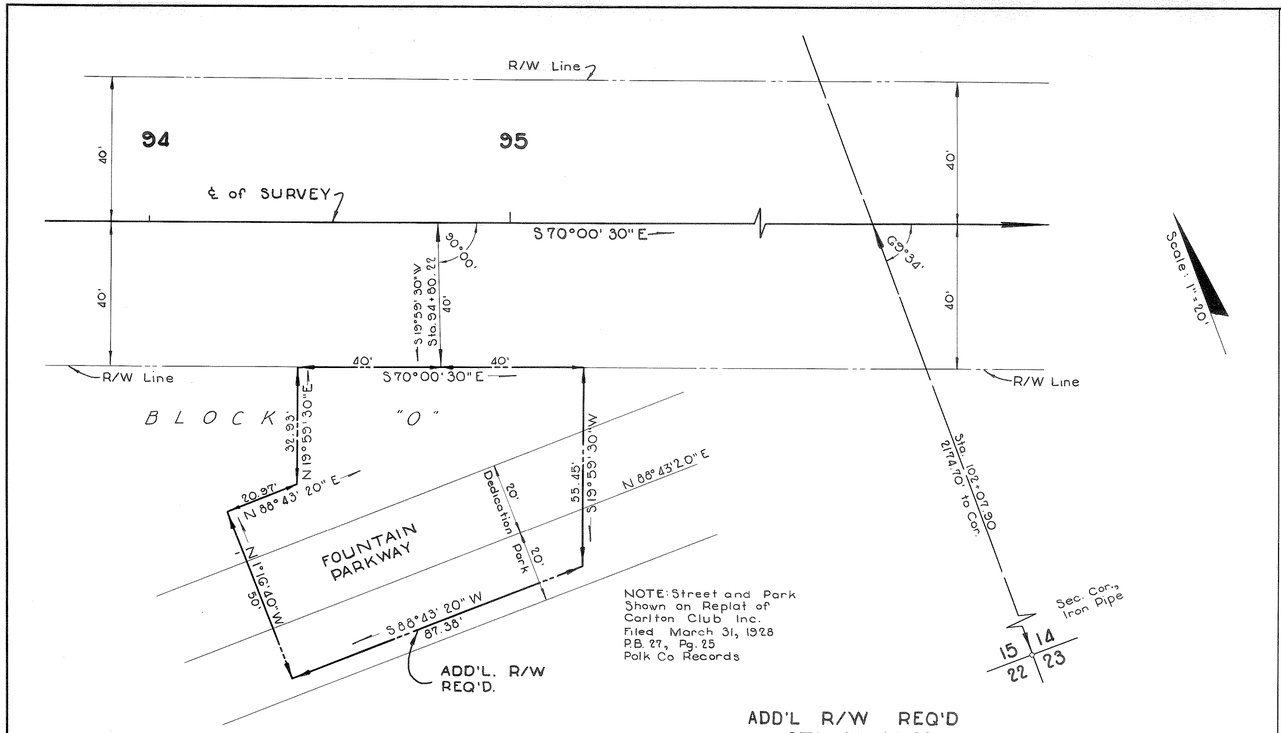

ADD'L R/W REQ'D
STA. 94+80.22

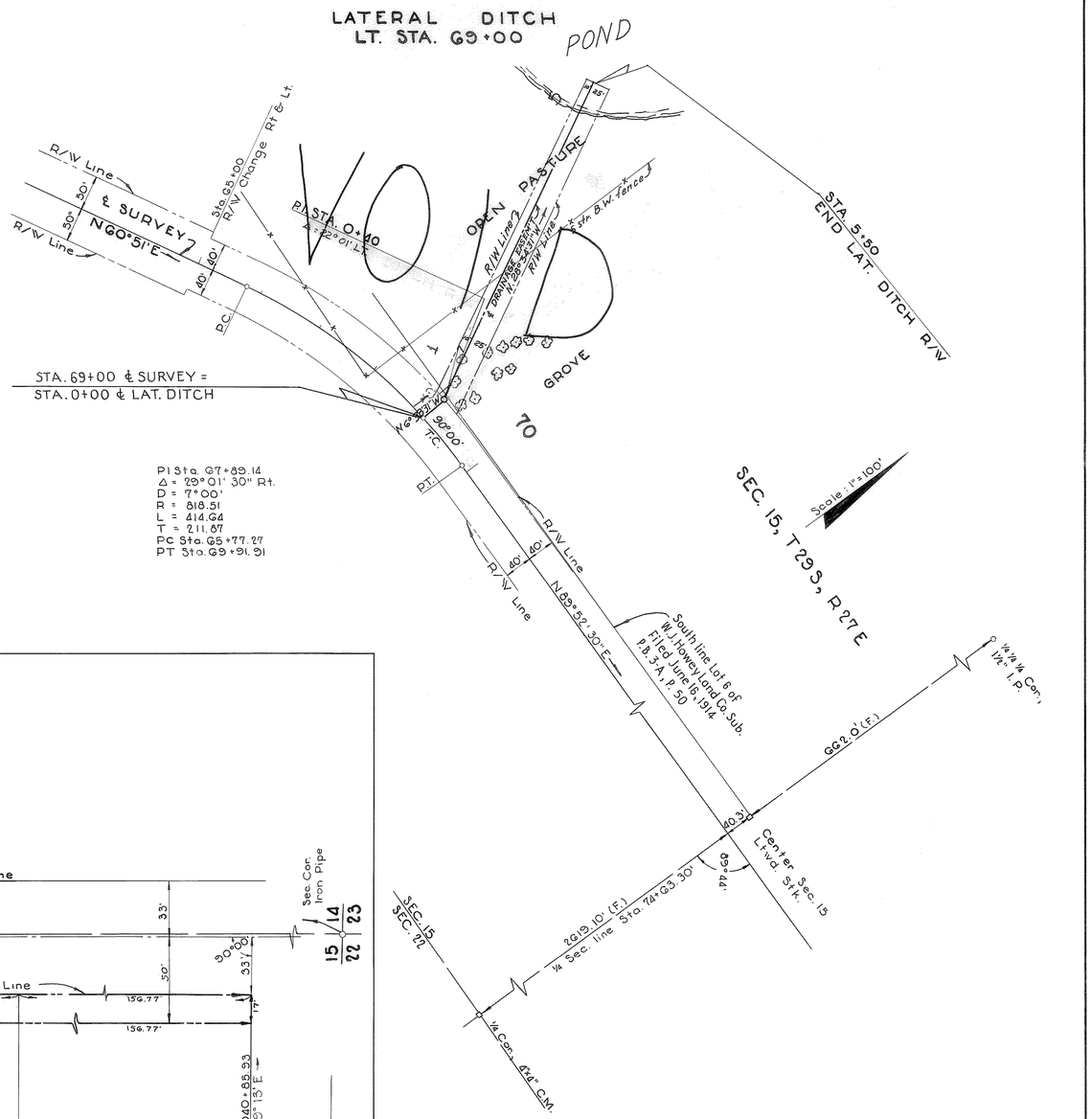

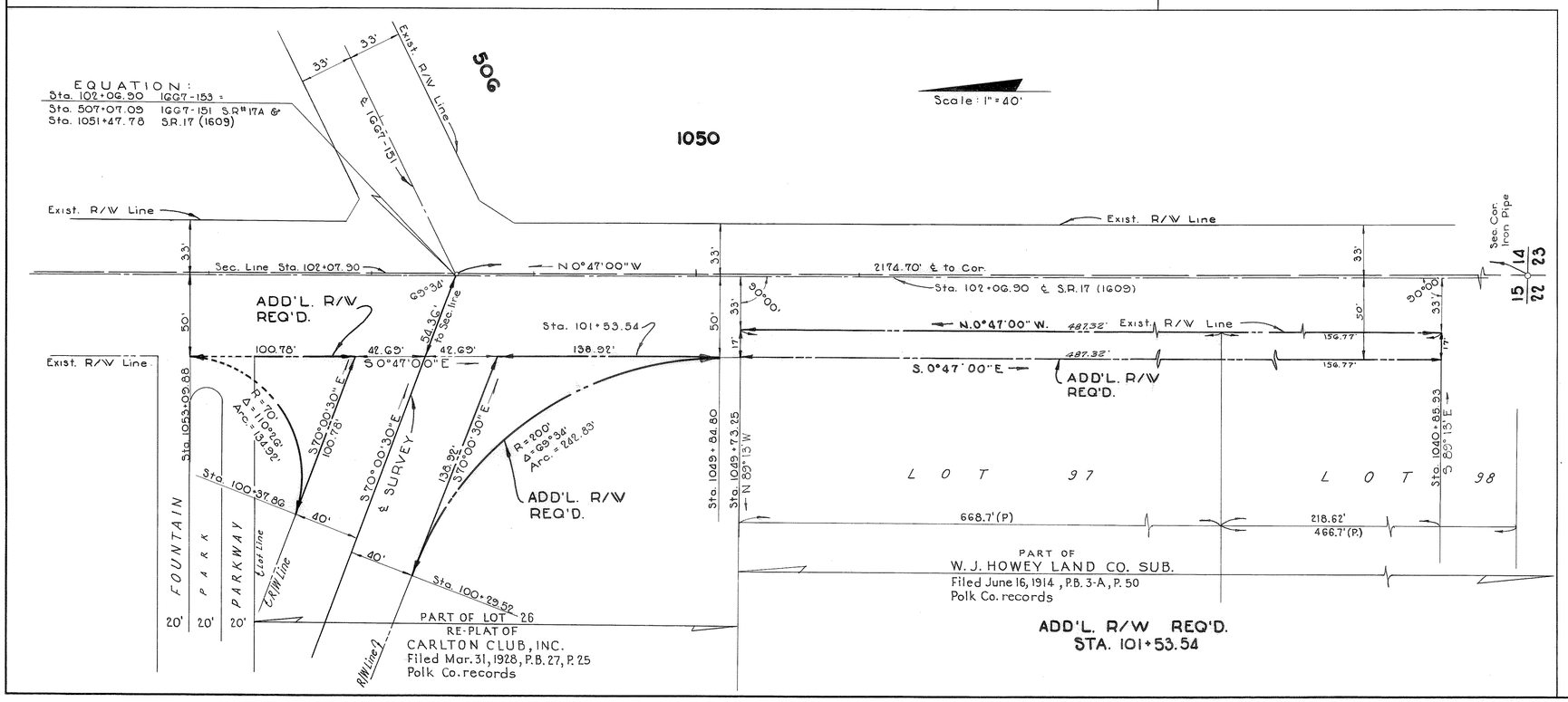

ADD'L. R/W REQ'D.
STA. 101+53.54

PREPARED BY
W.K. DAUGHERTY & ASSOC.
Ben Cothern
REVISED E.E.T. 9-15-50

ADD. R/W REQ'D & LATERAL DITCH

STATE OF FLORIDA
STATE ROAD DEPARTMENT

RIGHT OF WAY MAP

SECTION No. 16670-2153

ROAD No. S-17-A POLK COUNTY

SCALE 1" =	NAMES	DATES	APPROVED BY
DRAWN	K.A.K.	10-1-58	H. M. Johnson DIVISION ENGINEER
TRACED	G.A.B	10-3-58	Horton Buchan 11-7-58 for STATE HIGHWAY ENGINEER
INDEXED			
REVISED	H. F. F. G. M. G.	11-19-58 6-29-60	
REVISED	A.W.C. A.W.B.	8-30-60 9-22-60	
Checked	BEC	10/4/58	

FED. ROAD DIV. No.	STATE	SEC. AND JOB No.	FISCAL YEAR	SHEET No.	TOTAL SHEETS
3	FLA.	16670-2153		4	

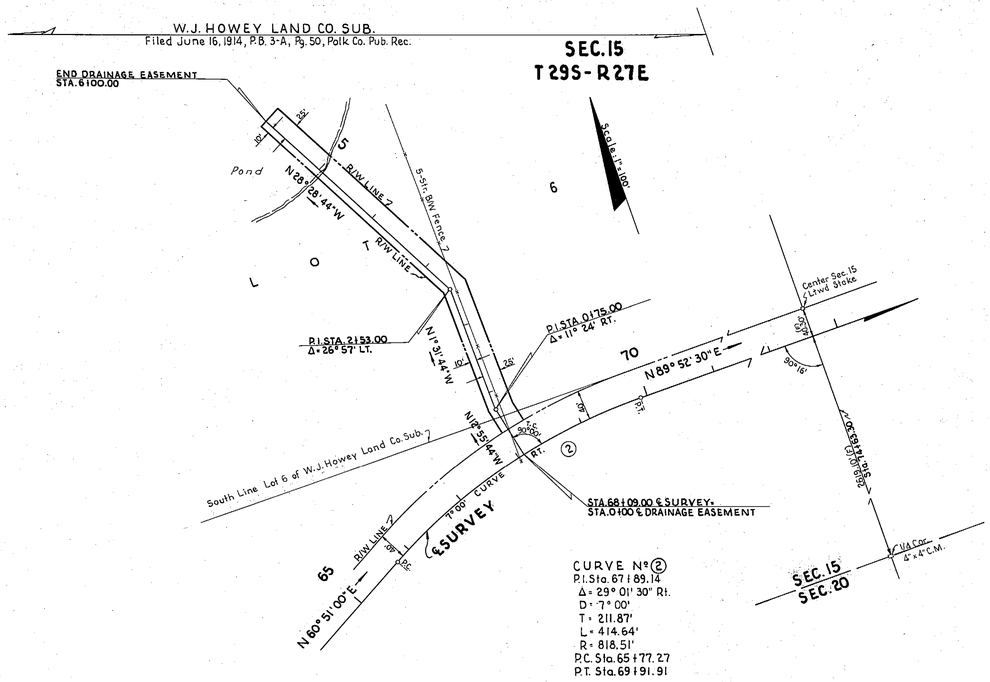

CURVE Nº 2
P.I. Sta. 67+89.14
Δ = 29° 01' 30" Rt.
D = 7° 00'
T = 211.87'
L = 414.64'
R = 818.51'
P.C. Sta. 65+77.27
P.T. Sta. 69+91.91

DRAINAGE EASEMENT
LT. STA. 68+09.00

DRAINAGE EASEMENT
Plotted from Dougherty Maps & from Loose-Leaf notes, approx. Survey date 9-13-60

STATE OF FLORIDA
STATE ROAD DEPARTMENT

RIGHT OF WAY MAP

STATE ROAD No. S-17-A POLK COUNTY

	By	Date	Approved By	Date
Drawn	E.E.T.	9-15-60	E. M. Johnson — District Engineer	
Traced	E.E.T.	9-15-60		
Checked	E.E.I.	9-16-60		
Compared			Horace Buchan — Engineer of Rights of Way, for State Highway Engineer	9-21-60
Indexed				

Revision	By	Date

SECTION 16670-2153 SHEET 4 OF

A. R. COGSWELL, JACKSONVILLE