FED. ROAD DIV. No.	STATE	PROJECT NO.	FISCAL YEAR	SHEET No.
3	FLA.	16610-2605		1

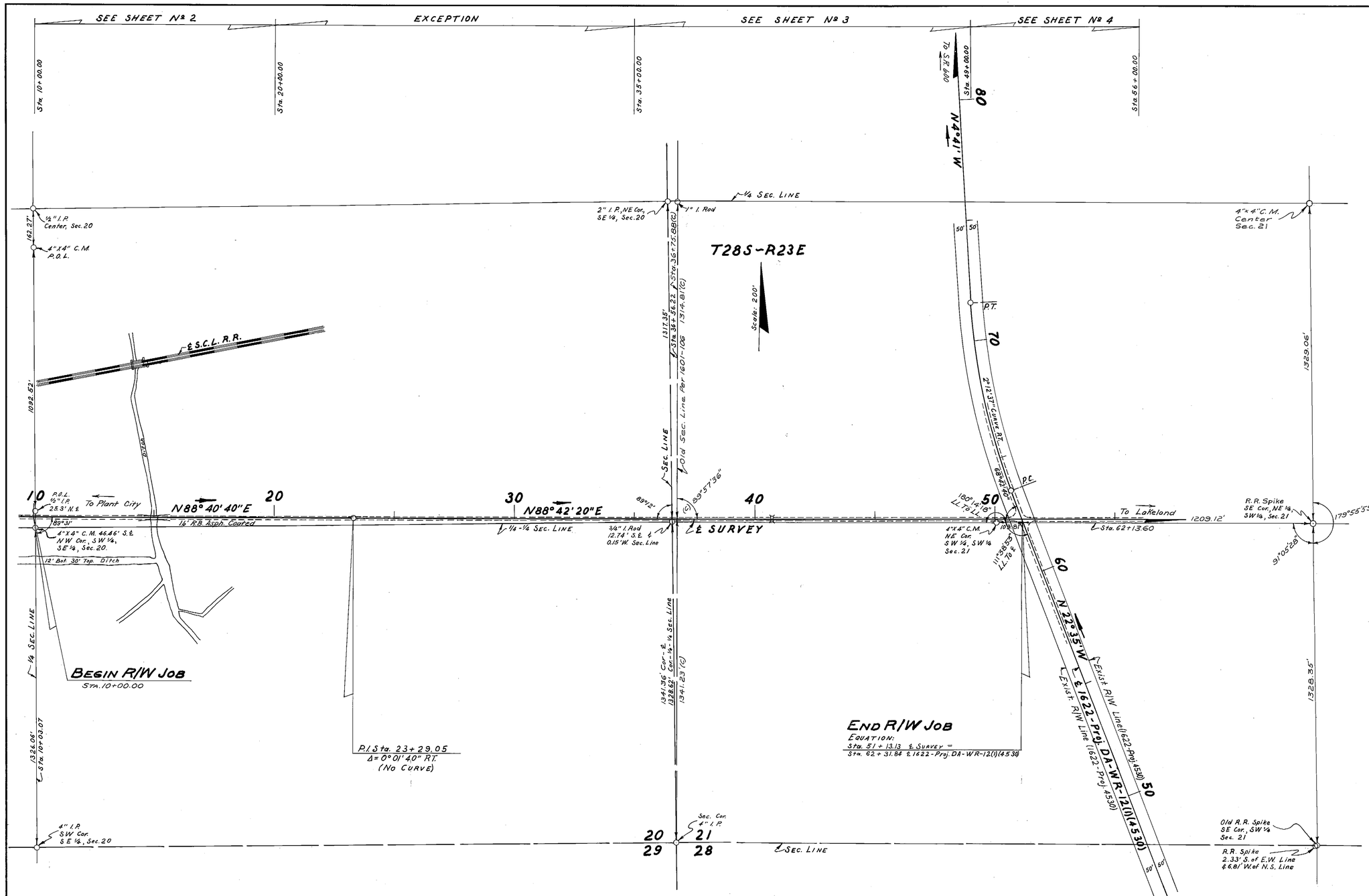

P. I. Sta. 23+29.05
Δ=0° 01' 40" RT.
(No Curve)

EXIST. 1622-Proj. 4530
CURVE DATA
P.I. Sta. 67+60.58
Δ=17°48' Rt.
D=2°12' 37"
T=405.95'
L=805.33'
R=2592.44'
P.C. Sta. 63+54.63
P.T. Sta. 71+59.96

KEY MAP

UTILITY OWNERS
Power.....City of Lakeland Power

BEARINGS: Bearings are calculated from 1622-Proj. DA-WR-12(1)(4530) Bearings.

All Field Information taken from F.B. # 878254.

STATE OF FLORIDA
DEPARTMENT OF TRANSPORTATION

RIGHT OF WAY MAP

STATE ROAD No. S-542 POLK COUNTY

	BY	DATE	APPROVED BY	DATE
DRAWN	C.U.K.	7-20-70	Martin De Oca	
TRACED	D.D.H.	7-22-70	DISTRICT ENGINEER	
CHECKED	L.R.J.	8-5-20		8-25-70
COMPARED			ENGINEER OF RIGHT OF WAY	
INDEXED			STATE HIGHWAY ENGINEER	

REVISION	BY	DATE

SECTION 16610-2605 SHEET 1 OF

Dietzgen 128M-3 "Ageproof Film"

FED. ROAD DIV. No.	STATE	F A PROJECT NO.	FISCAL YEAR	SHEET No.
3	FLA.	16610-2605		2

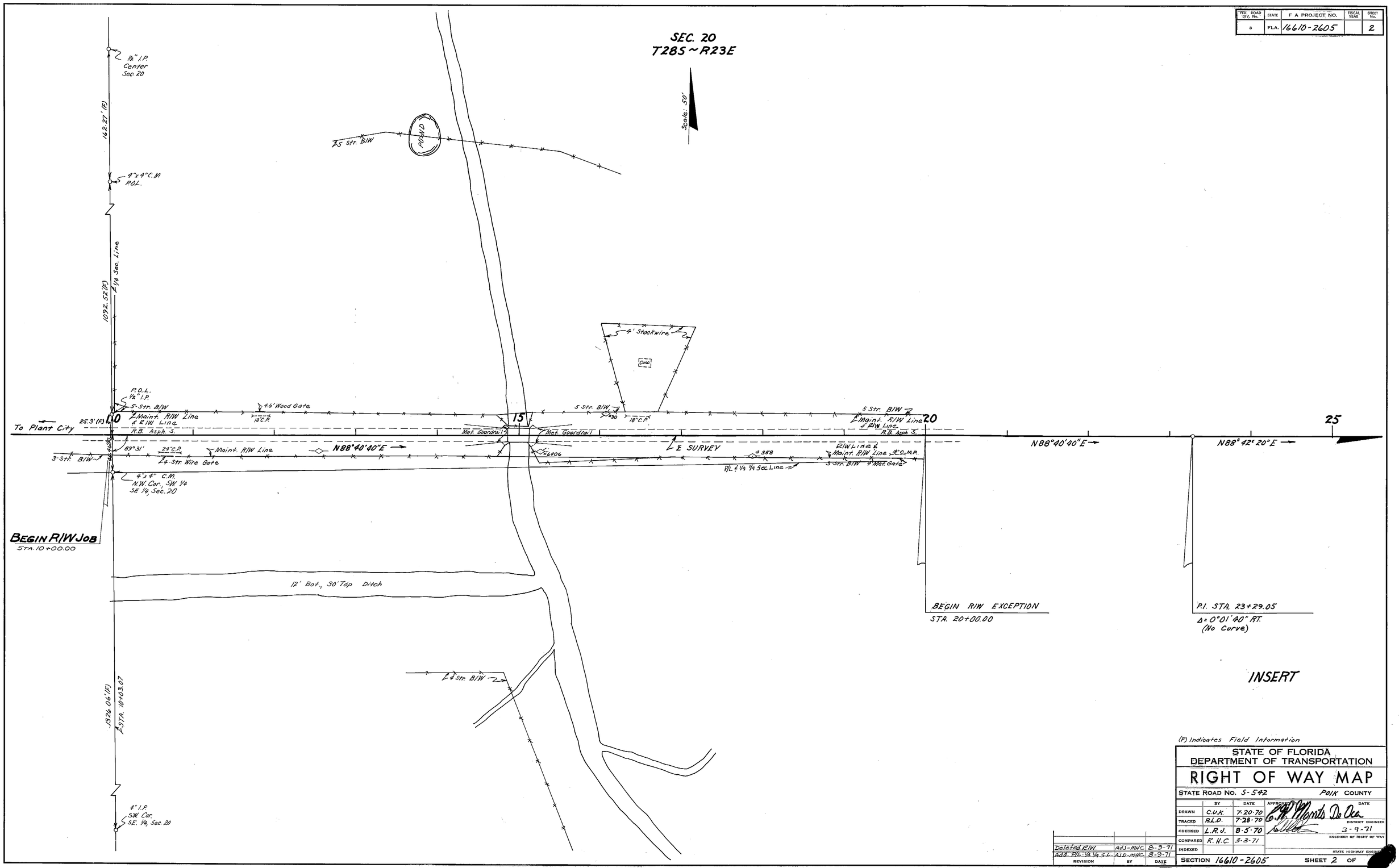

(F) Indicates Field Information

REVISION	BY	DATE
Deleted R/W	ADJ-MLC	8-9-71
Add. P/L ¼ ¼ S.L.	ADJ-MLC	8-9-71

STATE OF FLORIDA
DEPARTMENT OF TRANSPORTATION

RIGHT OF WAY MAP

STATE ROAD NO. S-542 POLK COUNTY

	BY	DATE	APPROVED	DATE
DRAWN	C.U.K.	7-20-70	C.M. Montes De Oca	
TRACED	R.L.D.	7-28-70		DISTRICT ENGINEER
CHECKED	L.R.J.	8-5-70		3-9-71
COMPARED	R.H.C.	3-3-71		ENGINEER OF RIGHT OF WAY
INDEXED				STATE HIGHWAY ENGINEER

SECTION 16610-2605 SHEET 2 OF

FED. ROAD DIV. No.	STATE	F A PROJECT NO.	FISCAL YEAR	SHEET No.
3	FLA.	16610-2605		3

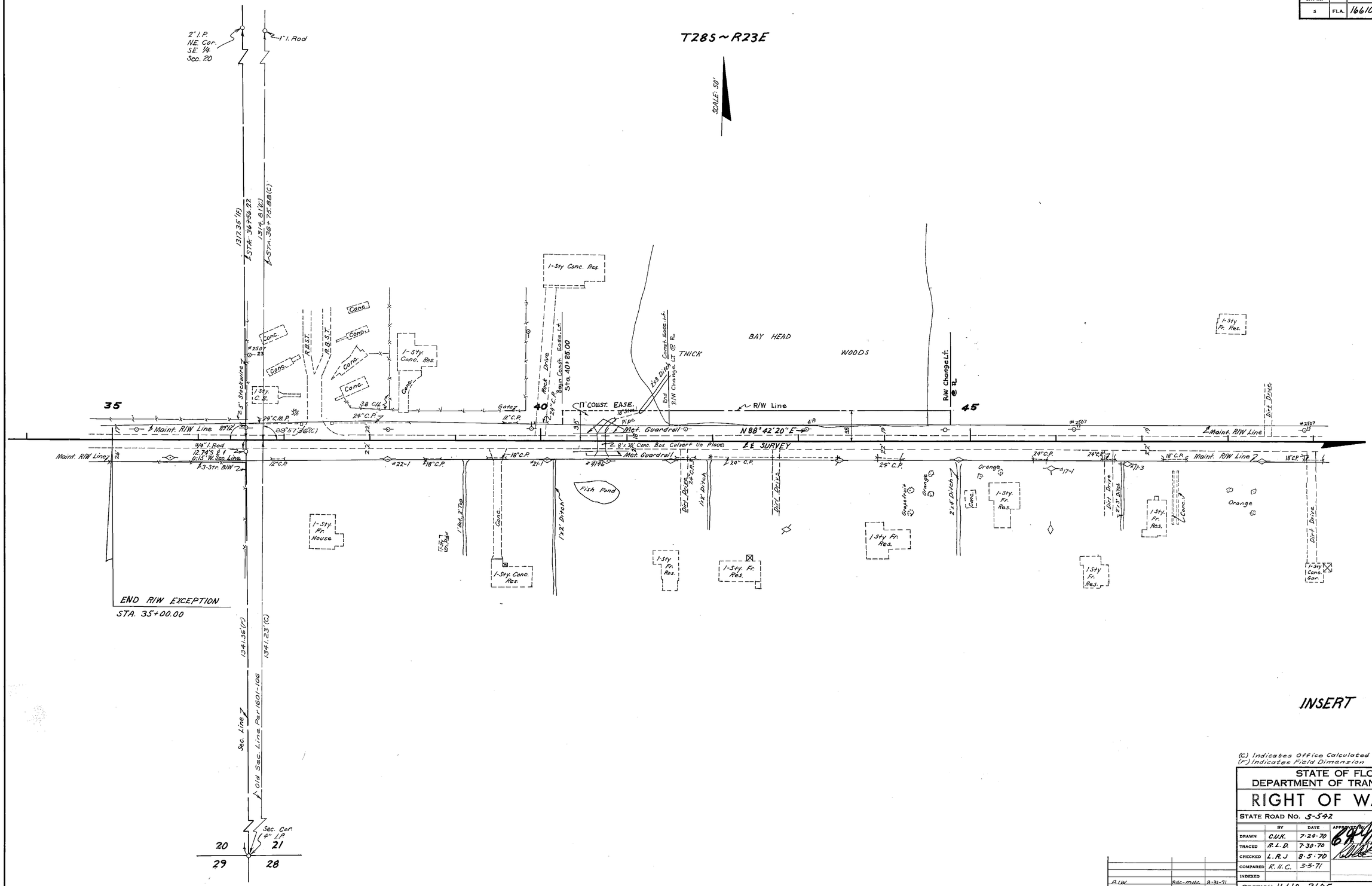

INSERT

(C) Indicates Office Calculated
(F) Indicates Field Dimension

STATE OF FLORIDA
DEPARTMENT OF TRANSPORTATION

RIGHT OF WAY MAP

STATE ROAD No. S-542 POLK COUNTY

	BY	DATE	APPROVED BY	DATE
DRAWN	C.U.K.	7-29-70		
TRACED	A.L.D.	7-30-70		DISTRICT ENGINEER
CHECKED	L.R.J	8-5-70		3-9-71
COMPARED	R.H.C.	3-5-71		ENGINEER OF RIGHT OF WAY
INDEXED				STATE HIGHWAY ENGINEER

REVISION	BY	DATE
R.I.W.	BHC-MHC	8-31-71

SECTION 16610-2605 SHEET 3 OF

FED. ROAD DIV. No.	STATE	PROJECT NO.	FISCAL YEAR	SHEET No.
3	FLA.	16610-2605		4

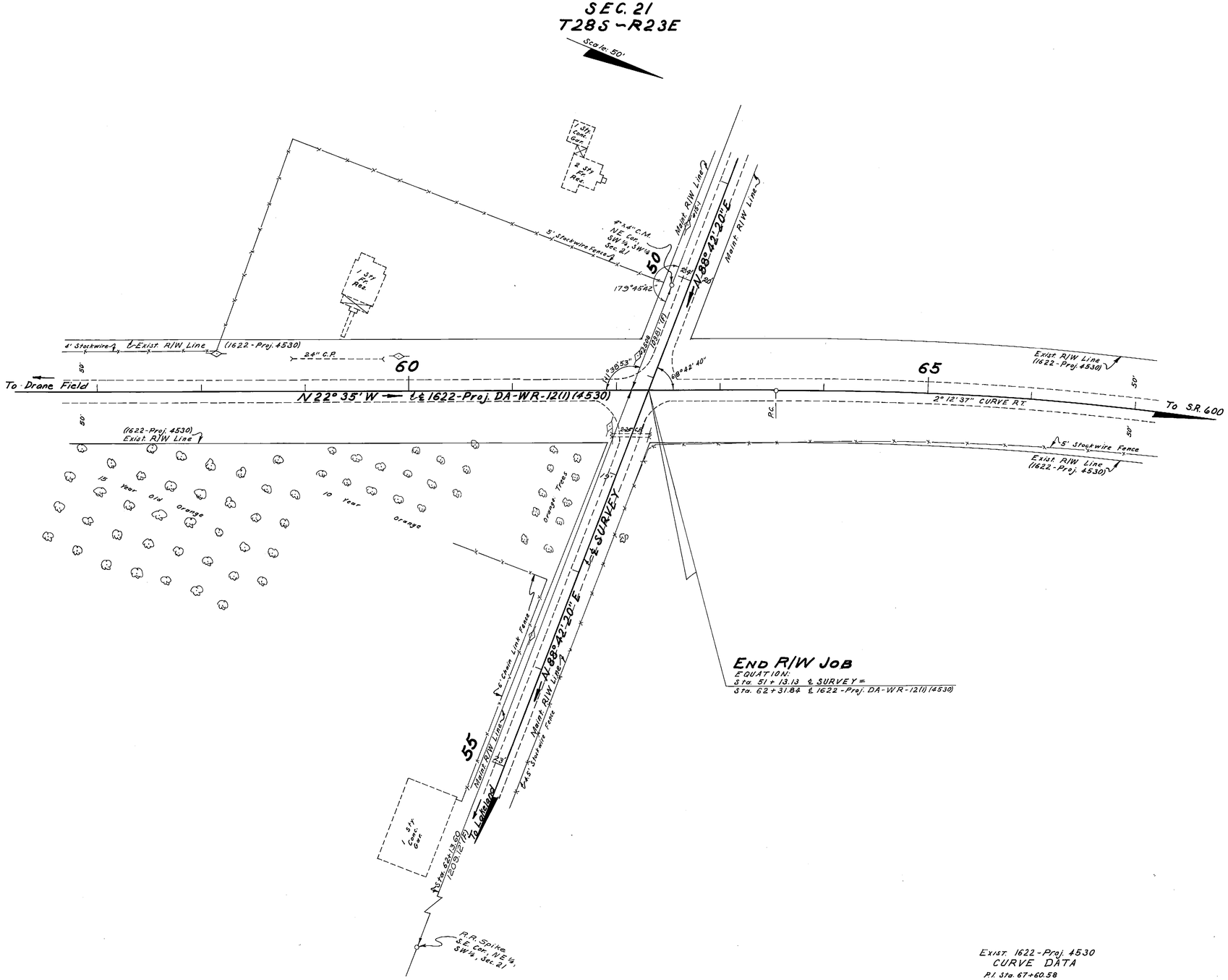

END R/W JOB

EQUATION:
Sta. 51 + 13.13 ℄ SURVEY =
Sta. 62 + 31.84 ℄ 1622-Proj. DA-WR-12(1) (4530)

INSERT

Exist. 1622-Proj. 4530
CURVE DATA
P.I. Sta. 67+60.58
Δ = 17° 48' Rt.
D = 2° 12' 37"
T = 405.95'
L = 805.33'
R = 2592.44'
P.C. Sta. 63+54.63
P.T. Sta. 71+59.96

(F) Indicates Field Dimension.

STATE OF FLORIDA
DEPARTMENT OF TRANSPORTATION

RIGHT OF WAY MAP

STATE ROAD No. S-542 POLK COUNTY

	BY	DATE	APPROVED	DATE
DRAWN	C.U.K.	7-27-70		
TRACED	D.D.H.	7-29-70		DISTRICT ENGINEER
CHECKED	L.R.J.	8-5-70		3-9-71
COMPARED	R.H.C.	3-3-71		ENGINEER OF RIGHT OF WAY
INDEXED				STATE HIGHWAY ENGINEER

REVISION	BY	DATE
R/W	RHC-MHC	8-31-71

SECTION 16610-2605 SHEET 4 OF