FED. ROAD DIV. No.	STATE	SEC. AND JOB No.	FISCAL YEAR	SHEET No.	TOTAL SHEETS
3	FLA.	16600-2151		1	

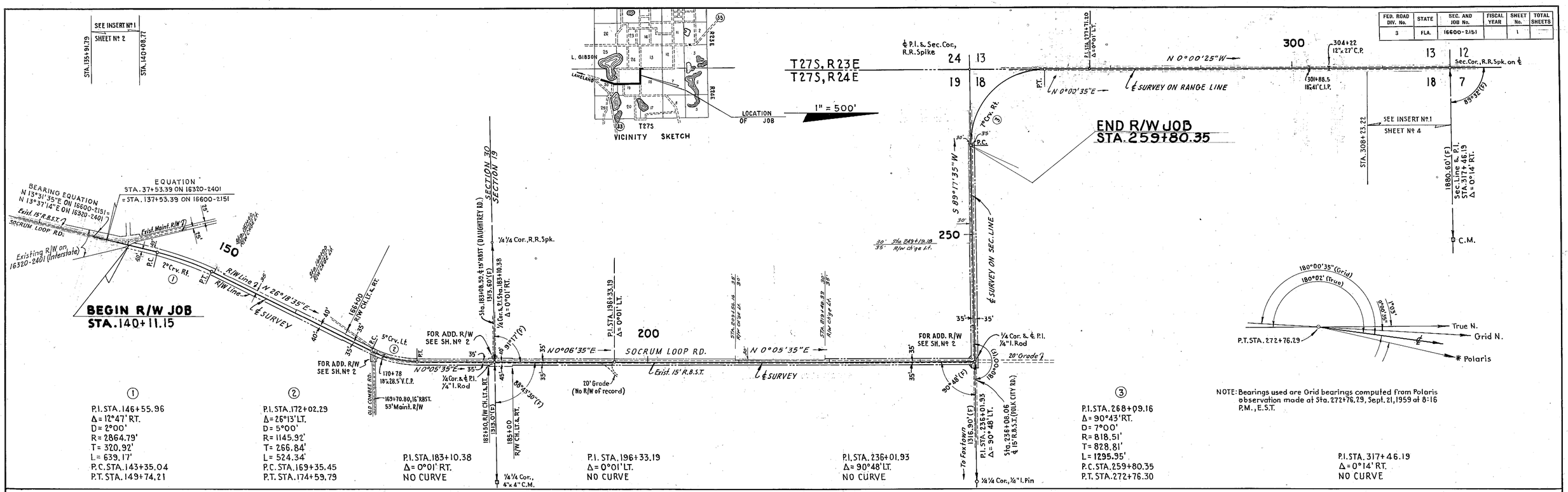

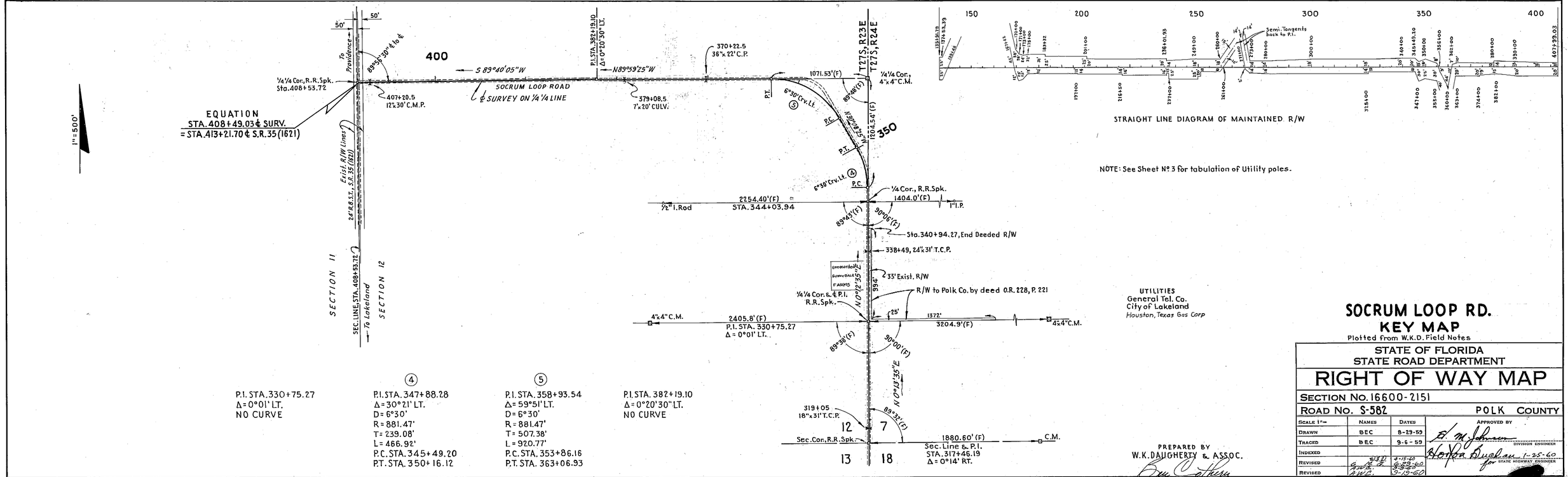

SOCRUM LOOP RD.
KEY MAP

Plotted from W.K.D. Field Notes

STATE OF FLORIDA
STATE ROAD DEPARTMENT

RIGHT OF WAY MAP

SECTION No. 16600-2151

ROAD No. S-582 — POLK COUNTY

SCALE 1"=50'	NAMES	DATES	APPROVED BY
DRAWN	BEC	8-29-59	E. M. Johnson — DIVISION ENGINEER
TRACED	BEC	9-6-59	
INDEXED			Horace Burkhalter 1-25-60 for STATE HIGHWAY ENGINEER
REVISED	WJB	6-15-60	
REVISED		8-29-60	
REVISED		9-19-60	
CHECKED	BEC	10-14-59	

INDEXED

A. R. COGSWELL, JACKSONVILLE

FED. ROAD DIV. No.	STATE	SEC. AND JOB No.	FISCAL YEAR	SHEET No.	TOTAL SHEETS
3	FLA.	16600-2150		2	

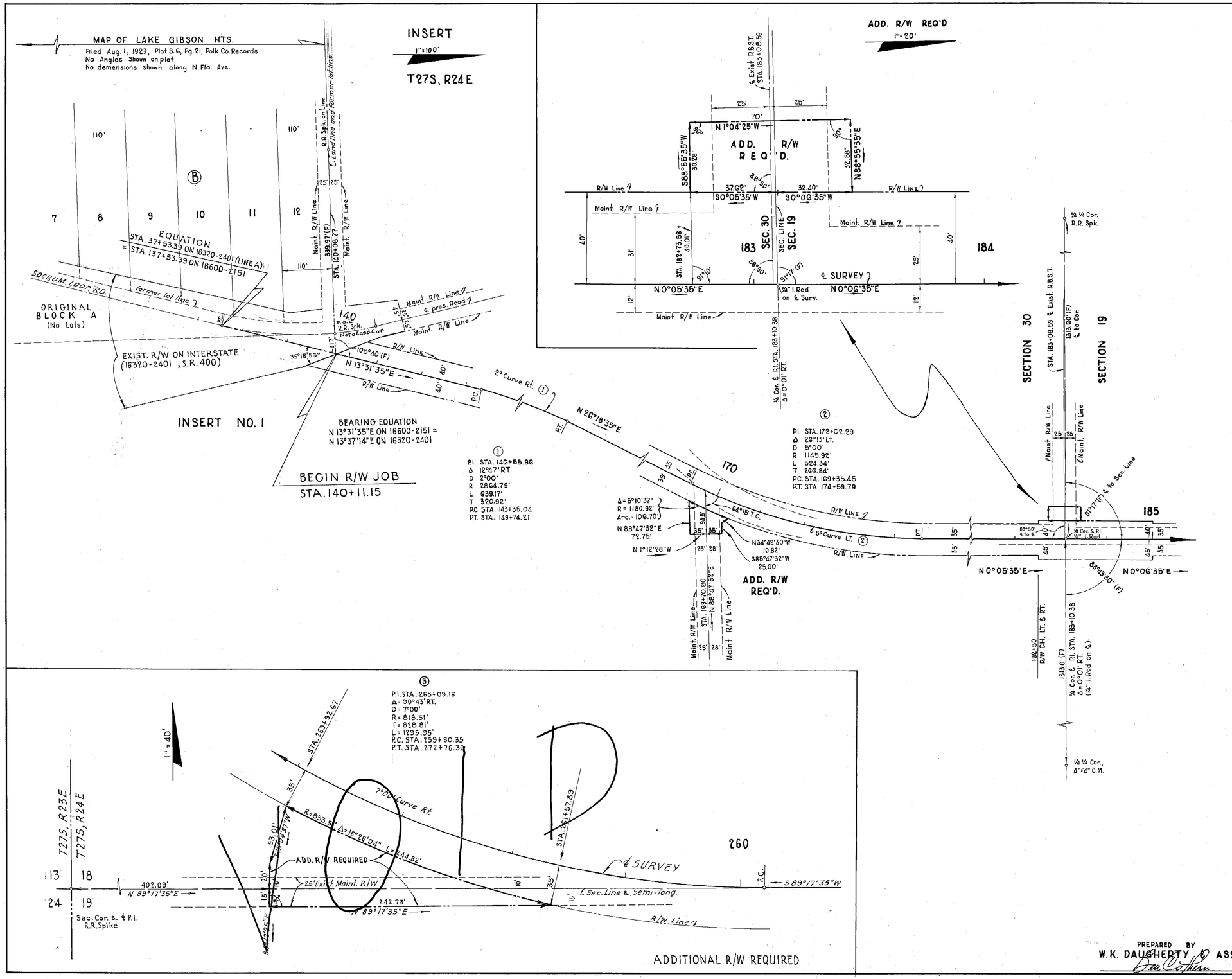

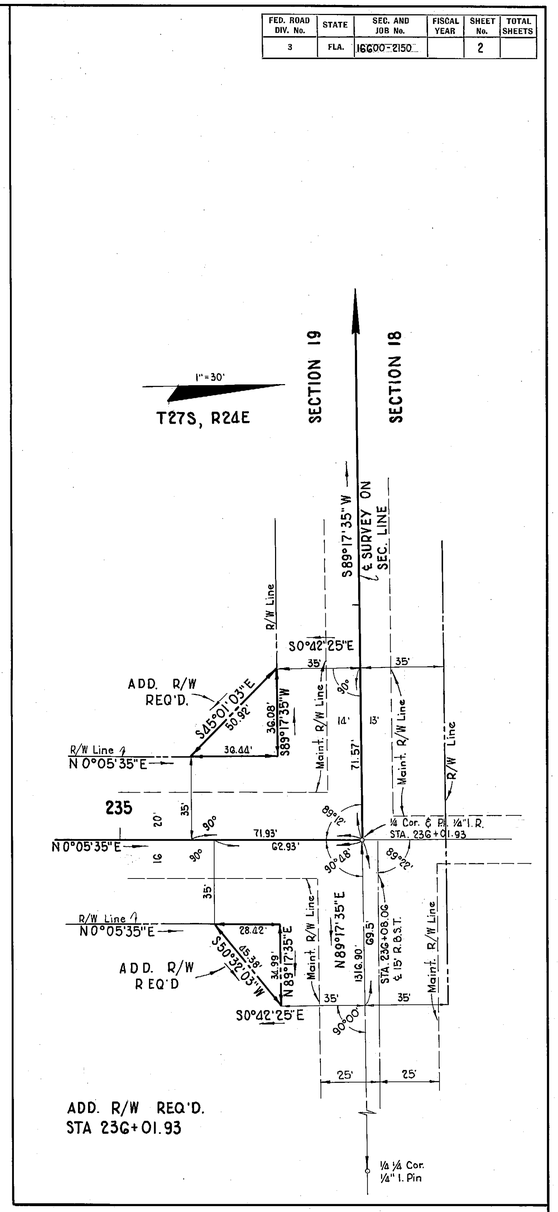

SOCRUM LOOP RD.

INSERT & ADD'L. R/W REQ'D.

STATE OF FLORIDA
STATE ROAD DEPARTMENT

RIGHT OF WAY MAP

SECTION No. 16600-2151

ROAD No. S-582 POLK COUNTY

SCALE 1"=	NAMES	DATES
DRAWN	B.E.C.	
TRACED	G.A.B.	
INDEXED		
REVISED	A.W.C.	9-19-60
REVISED		

APPROVED BY
DIVISION ENGINEER
for STATE HIGHWAY ENGINEER 1-25-60

PREPARED BY
W.K. DAUGHERTY & ASSOC.

Checked BEC 10-14-59

INDEXED

A. R. COGSWELL, JACKSONVILLE

TABULATION OF UTILITIES

FED. ROAD DIV. No.	STATE	SEC. AND JOB No.	FISCAL YEAR	SHEET No.	TOTAL SHEETS
3	FLA.	16600-2151		3	

P.T = Combination Power & Tel. P = Power T = Telephone G = Guy PS = Power Service

STATION	LT.	RT.	TYPE
134+06		17.2	T
134+52	16.7		P
136+21	16.7		P
137+59	16		P
137+61		16	P
138+62	25		G
138+67		8	G
139+65	54		P
139+79		15	G
140+00	71.5		P
140+16	32'		G
147+14		21	P
167+22	-	37	T
168+77		10.5	P
169+67	45'		P
170+09	18'		P
171+49		31.2	P
172+95		25	P
174+32		13.6	P
175+76		12.2	P
177+22		12.5	P
178+63		12.2	P
180+07		12.2	P
181+51		12.2	P
182+91		11.7	P
184+24		11.5	P
185+77		13	P
187+20		12.7	P
188+63		13.2	P
189+95		13	P
191+36		13.4	P
192+83		13.2	P
194+58		14.5	P
196+75		14.2	P
196+76	19.1		G
198+91		13.8	P
200+51		13.5	P
201+84	22.2		G
202+12		14.2	P
202+67		14.2	P
203+78		14.8	P
205+08		14.2	P
206+63		14.2	P
208+12		14.2	P
208+22	21.2		T
209+61		14	P
211+33		14.2	P
213+07		14.2	P
214+75		14.7	P
216+38	16.3		T
216+40		14.6	P
216+41	16.2		G
217+28		16	P
218+37		16	P
218+88		16	P
219+77		16	P
220+72		15.7	P
221+21		15.9	P
222+61		16.9	P
222+88	16.8		T
224+06		16.5	P
225+42		16.2	P
226+85		16.5	P
228+23		16.5	P
230+31		16.2	P

STATION	LT.	RT.	TYPE
230+76	17.7		T
231+20		16.8	P
232+17		17	P
234+10		17.2	P
235+80		19.8	P
235+96		27.3	T
236+51		39.2	P
236+82		25.8	G
236+83	13.5		P
238+08	13.5		P
239+35	14.2		P
240+55	14.6		P
241+82	15.1		P
243+05	15.6		P
244+33	16.3		P
245+55	15.6		P
246+88	17.1		P
248+21	17		P
249+20	18.5		P
250+68	16.2		P
251+39		10.8	T
251+98	18		P
252+06		33.3	P
253+68	18		P
253+69		11.5	G
254+55	17.5		P
255+75	18		P
257+05	17.7		P
258+30	17.5		P
259+51	18.5		P
260+81	25		P
261+26		0.1	T
271+27	32		P
271+41		2	T
272+94	16		P
274+49		13.2	T
274+63	16.3		P
276+15	16.3		P
277+48		33	T
277+72	15.8		P
278+89	15.6		P
280+23	14.5		P
280+62		13.8	T
281+62	14.9		P
283+02	15.2		P
283+16		13.6	T
284+39	15.2		P
285+89	15.3		P
286+01		14	T
287+19	15.2		P
288+59	16.2		P
289+11		14.5	T
290+01	16.5		P
290+91	42		P
291+26	16.5		P
292+25		15	T
293+19	17		P
295+10	17.2		P
295+25		14.2	T
297+00	17.7		P
298+25		15	T
298+44	17.7		P
299+88	17.7		P
300+09		14.7	T
301+21	18.2'		P

STATION	LT.	RT.	TYPE
302+61	19		P
303+38		15	T
303+99	19.6		P
305+40	19.5		P
306+54	19		P
306+62		15	T
308+17	19.7		P
309+58		14.6	T
309+63	19.7		P
311+13	20.7		P
312+36	19.9		P
312+58		13.2	T
313+81	19.1		P
315+17	18.8		P
315+58		14.7	T
316+61	18.3		P
317+99	18.2		P
318+57		15.1	T
319+41	18.2		P
321+19	18		P
321+20		15.9	G
321+58		14.1	T
322+20	18.5		P
323+59	18.2		P
324+56		12.6	T
324+96	18.8		P
324+99	18		P
326+38	18.4		P
327+56		11.4	T
327+80	18.6		P
329+21	19.6		P
329+43		11.3	T
330+65	20.2		P
330+91		42.6	T
331+25		10.3	T
332+03	19.2	P	P
333+37	19.2		P
335+33	19.7		P
337+37	19.7		P
339+58	20		P
341+71	20.4		P
343+86	15.3		T
343+89	20.6		P
345+73	20.3		P
347+23		33.6	T
347+24	4.2		P
348+54	1.5		P
348+55		27.8	T
351+18	14.7		P
353+92	14.6		P
353+98	10.3		T
355+39	2		P
359+41		63	P
360+60		25.9	P
360+68		23.3	T
361+83	1		P
363+19	10.4		P.T.
364+43	10.4		P.T.
365+75	10.4		P.T
367+13	11.3		P.T.
368+42	11.8		P.T.
369+14	11.3		P.T.
371+13	12.2		P.T.
372+48	12.3		P.T.
373+70	11.9		P.T.

STATION	LT	RT	TYPE
374+44		39'	P.S.
375+09	8.5		T
375+09	12		P
376+38	13.5		P.T.
377+75	13.5		P.T.
378+92	12.6		P.T.
380+16	14.4		P.T.
382+00	12.2		T
382+02	15.5		P
382+45		11.7	G
382+46	16.4		P.T.
383+70	15.9		P.T.
384+89	14.7		PT
384+92		35	P.S.
385+97		32.2	P.S.
386+24	15.3		P.T.
387+54	11.7		T
387+59	14.4		P
387+73		34	P.S.
388+81	15		P.T.
389+80		46	P.S.
390+14	13.3		P.T.
391+46	13.4		P.T.
392+76	9.5		T
392+80	12.8		P
393+91		35.3	P.S.
394+08	12		PT
394+11		34.4	P.S.
395+36	12.7		P.T.
396+74	11.5		P.T.
398+02	12.6		P.T.
399+31	11.2		P.T.
400+76	10.3		P.T.
402+00	11.3		P.T
403+30	11.2		P.T.
404+13	9.7		P.T.
404+61	9.6		T
406+00.3	8.1		P.T.
407+35	8.4		P.T.
249+20		10	G

UTILITIES
General Tel. Company
City of Lakeland

Prepared By
W. K. DAUGHERTY & ASSOC.
Ben Latham

SOCRUM LOOP RD.
UTILITIES

STATE OF FLORIDA
STATE ROAD DEPARTMENT

RIGHT OF WAY MAP

SECTION No. 16600-2151
ROAD No. S-582 POLK COUNTY

SCALE 1"=	NAMES	DATES
DRAWN	B.E.C.	
TRACED	G.A.B.	
INDEXED		
REVISED		
REVISED		
checked	BEC	10-14-59

APPROVED BY
E. M. Johnson
DIVISION ENGINEER
Hoyt Burdeau 1-25-60
for STATE HIGHWAY ENGINEER

INDEXED

A. R. COGSWELL, JACKSONVILLE

FED. ROAD DIV. No.	STATE	SEC. AND JOB No.	FISCAL YEAR	SHEET No.	TOTAL SHEETS
3	FLA.	16600-2151		4	

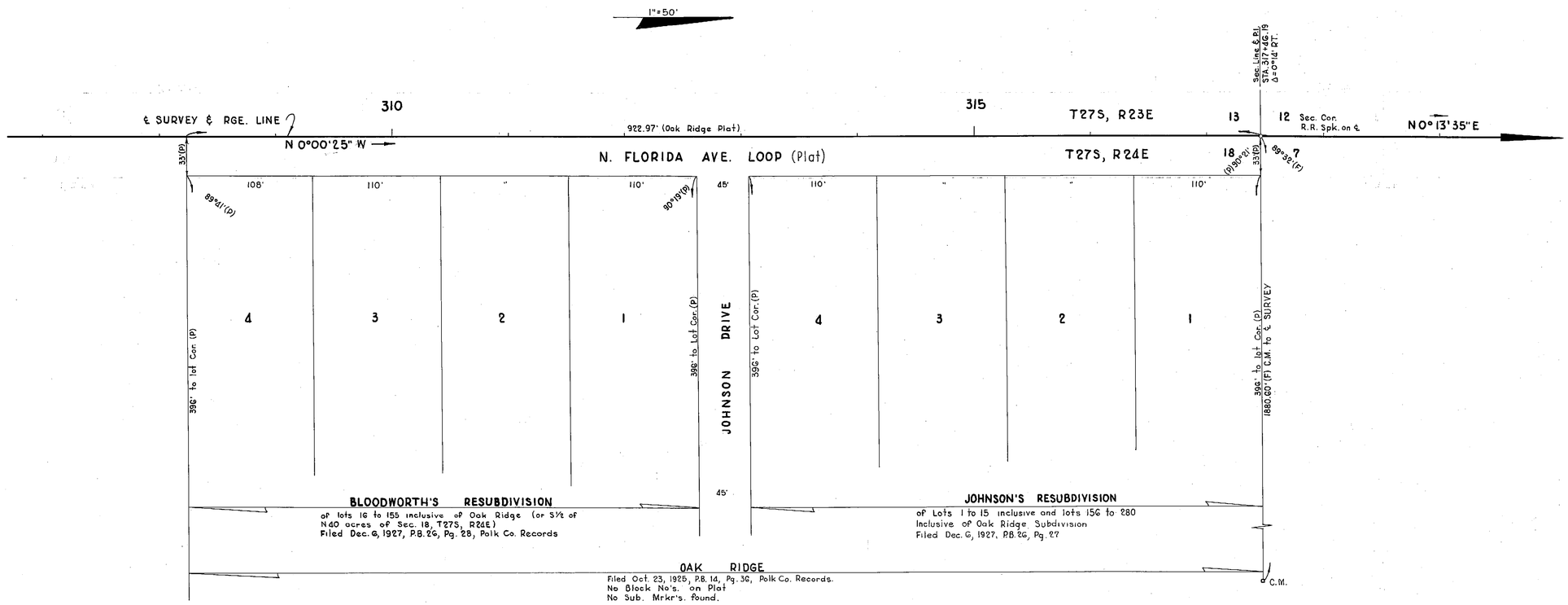

P.I. STA. 317+46.19
Δ=0°14' RT.
(No Curve)

PREPARED BY
W. K. DAUGHERTY & ASSOC.
Ben E. Cathen

SOCRUM LOOP RD.

INSERTS

STATE OF FLORIDA
STATE ROAD DEPARTMENT

RIGHT OF WAY MAP

SECTION NO. 16600-2151

ROAD NO. S-582 POLK COUNTY

SCALE 1"=	NAMES	DATES	APPROVED BY
DRAWN	G.A.B.	10-29-59	D. M. Johnson DIVISION ENGINEER
TRACED	G.A.B.	11-2-59	Horton Buehan 1-25-60 for STATE HIGHWAY ENGINEER
INDEXED			
REVISED	W.D.W.	4-15-60	
REVISED			
CHECKED	GEC	11-3-59	

INDEXED

A. R. COGSWELL, JACKSONVILLE