FED. ROAD DIV. No.	STATE	F A PROJECT No.	FISCAL YEAR	SHEET No.
3	FLA.	16590-2607		1

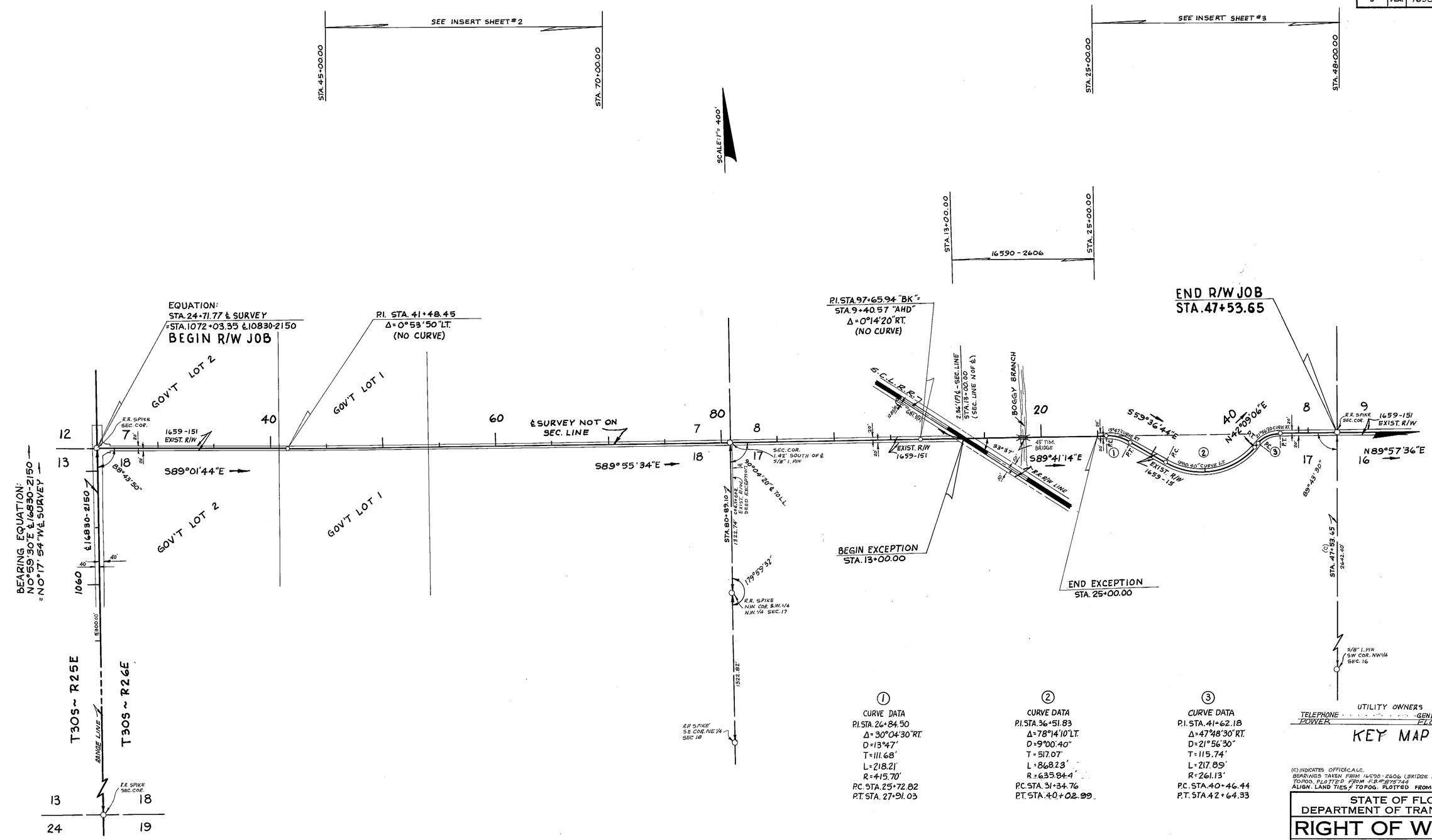

① CURVE DATA
P.I. STA. 26+84.50
Δ = 30°04'30" RT.
D = 13°47'
T = 111.68'
L = 218.21'
R = 415.70'
P.C. STA. 25+72.82
P.T. STA. 27+91.03

② CURVE DATA
P.I. STA. 36+51.83
Δ = 78°14'10" LT.
D = 9°00'40"
T = 517.07'
L = 868.23'
R = 635.84'
P.C. STA. 31+34.76
P.T. STA. 40+02.99

③ CURVE DATA
P.I. STA. 41+62.18
Δ = 47°48'30" RT.
D = 21°56'30"
T = 115.74'
L = 217.89'
R = 261.13'
P.C. STA. 40+46.44
P.T. STA. 42+64.33

UTILITY OWNERS
TELEPHONE · · · · · · · · · GENERAL TELEPHONE CO.
POWER FLORIDA POWER CORP.

KEY MAP

(C) INDICATES OFFICE CALC.
BEARINGS TAKEN FROM 16590-2606 (BRIDGE JOB)
TOPOG. PLOTTED FROM F.B. #875744
ALIGN. LAND TIES & TOPOG. PLOTTED FROM F.B. #878550

STATE OF FLORIDA
DEPARTMENT OF TRANSPORTATION

RIGHT OF WAY MAP

STATE ROAD NO. S-655 A POLK COUNTY

	BY	DATE	APPROVED BY	DATE
DRAWN	L.R.J.	11-4-71	G.W. Montes de Ocaña	
TRACED	A.J.D.	11-6-71	DISTRICT ENGINEER	
CHECKED	R.H.C.	11-15-71	Thomas G. Russo	11-29-71
COMPARED			ENGINEER OF RIGHT OF WAY	
INDEXED			STATE HIGHWAY ENGINEER	

REVISION	BY	DATE
Exist. R/W	JAB-MHC	6-25-73
Add. Power Co.	BHC-MHC	5-31-72
Curve Data	LRJ-MHC	4-14-72
Curve Data	JAB-MHC	4-12-72

SECTION. 16590-2607 SHEET 1 OF

FED. ROAD DIV. No.	STATE	F A PROJECT No.	FISCAL YEAR	SHEET No.
3	FLA.	16590-2607		2

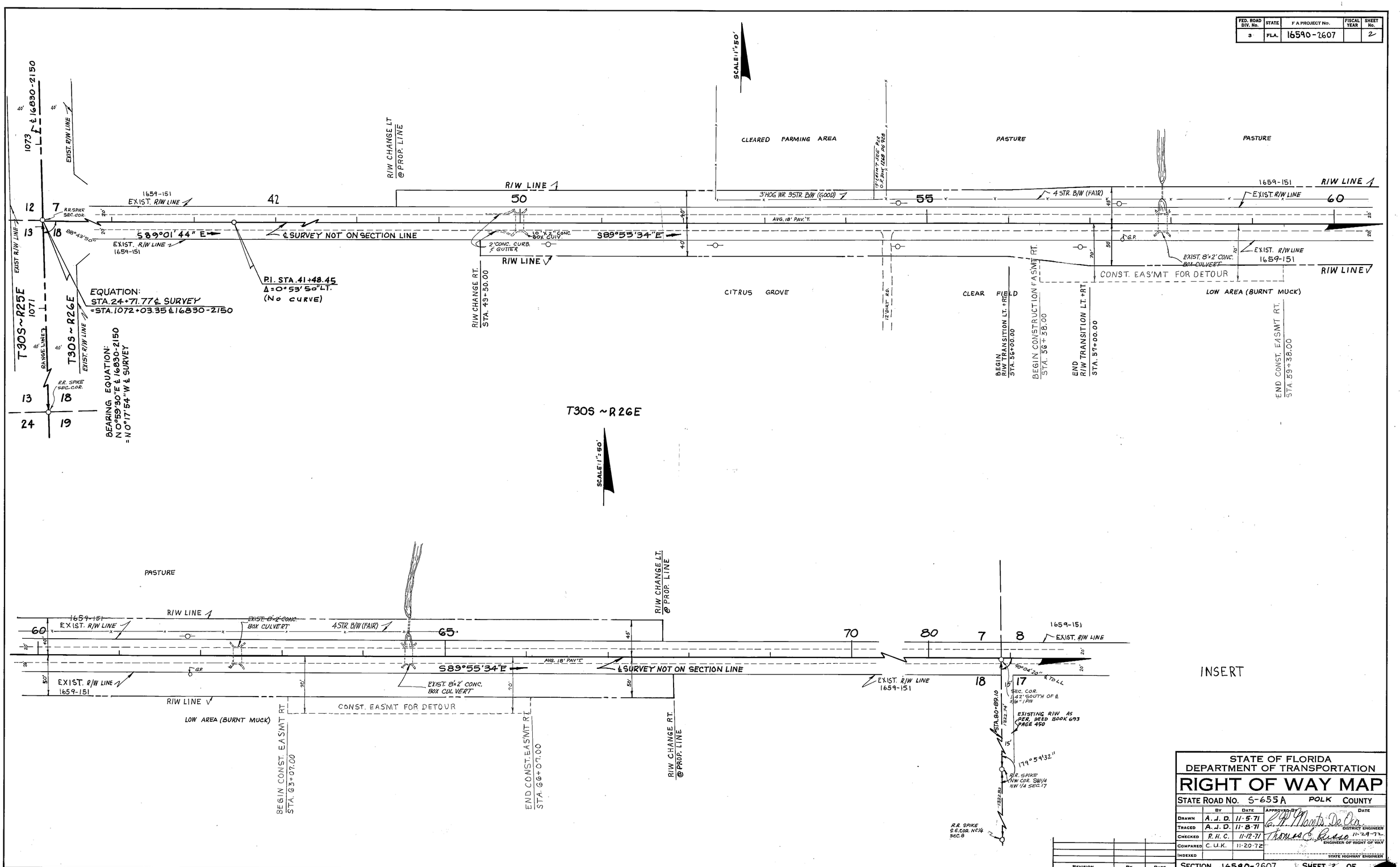

STATE OF FLORIDA
DEPARTMENT OF TRANSPORTATION

RIGHT OF WAY MAP

STATE ROAD NO. S-655A POLK COUNTY

	BY	DATE	APPROVED BY	DATE
DRAWN	A. J. D.	11-5-71	C. W. Morris De Oca	
TRACED	A. J. D.	11-8-71	DISTRICT ENGINEER	
CHECKED	R. H. C.	11-12-71	Thomas E. Russo	11-29-72
COMPARED	C. U. K.	11-20-72	ENGINEER OF RIGHT OF WAY	
INDEXED			STATE HIGHWAY ENGINEER	

REVISION	BY	DATE

SECTION. 16590-2607 SHEET 2 OF

K&E CO., ORLANDO, FLA. 19 1253 STOCK NO. 7024

FED. ROAD DIV. No.	STATE	F A PROJECT No.	FISCAL YEAR	SHEET No.
3	FLA.	16590-2607		3

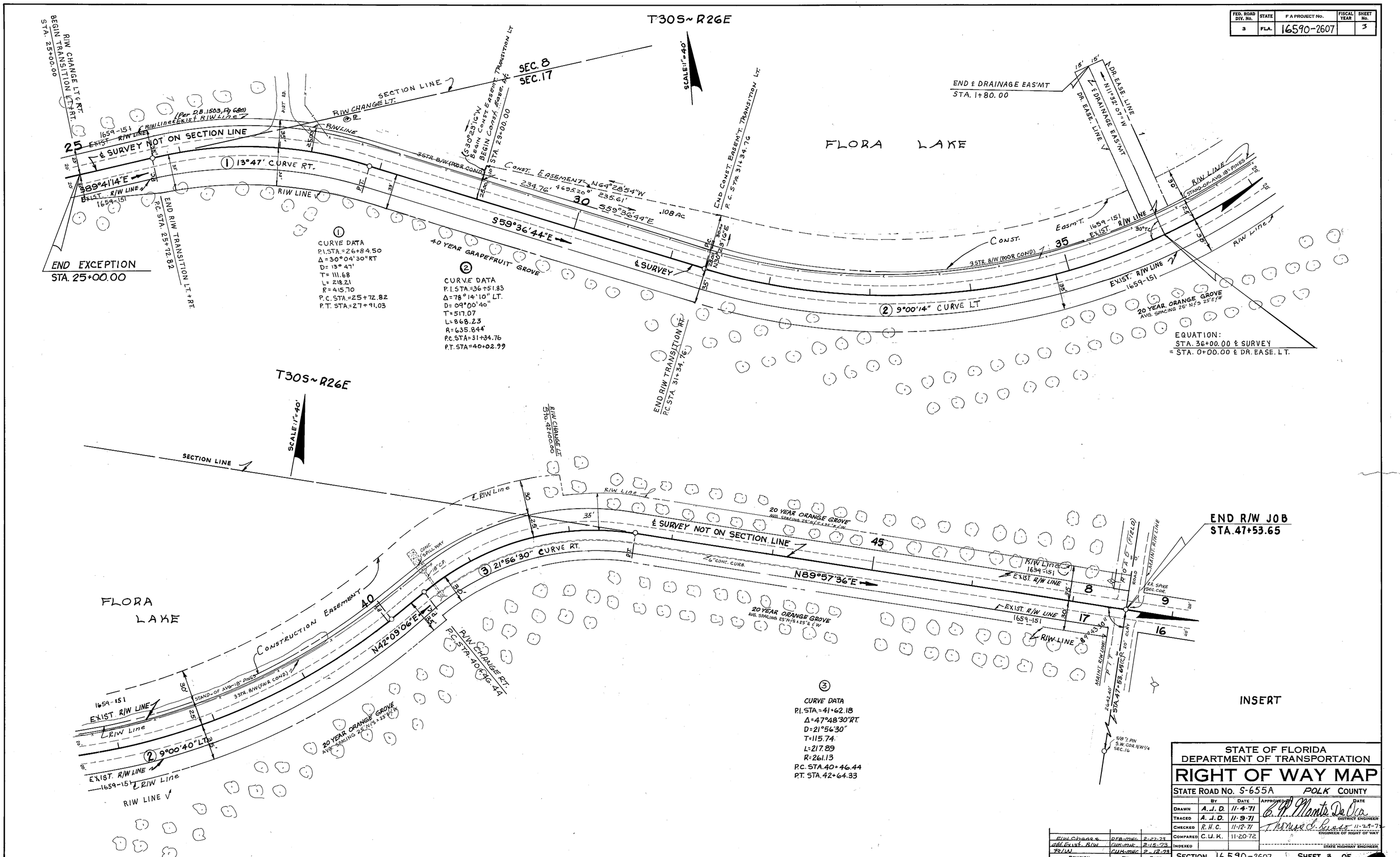

R/W Change	DFB-MHC	2-27-73
add Exist. R/W	CUK-MHC	2-15-73
R/W	CUK-MHC	2-12-73
REVISION	BY	DATE

STATE OF FLORIDA
DEPARTMENT OF TRANSPORTATION

RIGHT OF WAY MAP

STATE ROAD NO. S-655A POLK COUNTY

	BY	DATE	APPROVED BY	DATE
DRAWN	A. J. D.	11-4-71	C. R. Monte De Oca	DISTRICT ENGINEER
TRACED	A. J. D.	11-9-71		
CHECKED	R. H. C.	11-12-71	Thomas J. Russo	11-29-72 ENGINEER OF RIGHT OF WAY
COMPARED	C. U. K.	11-20-72		
INDEXED				STATE HIGHWAY ENGINEER

SECTION. 16590-2607 SHEET 3 OF

K&E CO., ORLANDO, FLA. 19 1253 STOCK NO. 7024