FED. ROAD DIV. No.	STATE	PROJECT No.	FISCAL YEAR	SHEET No.
3	FLA.	16590-2602		1

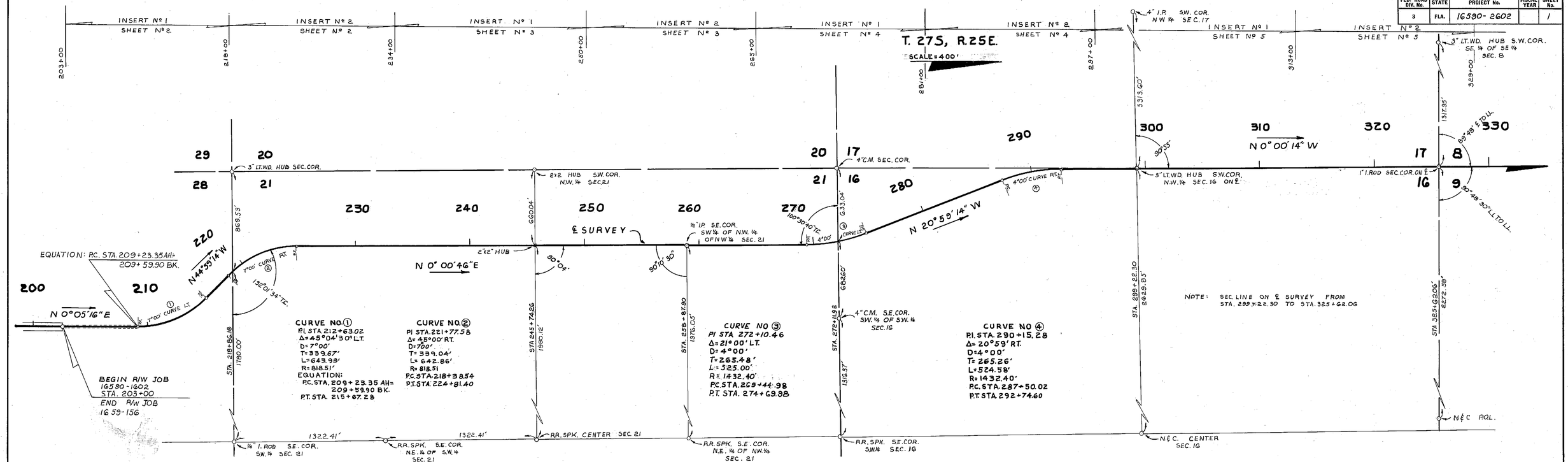

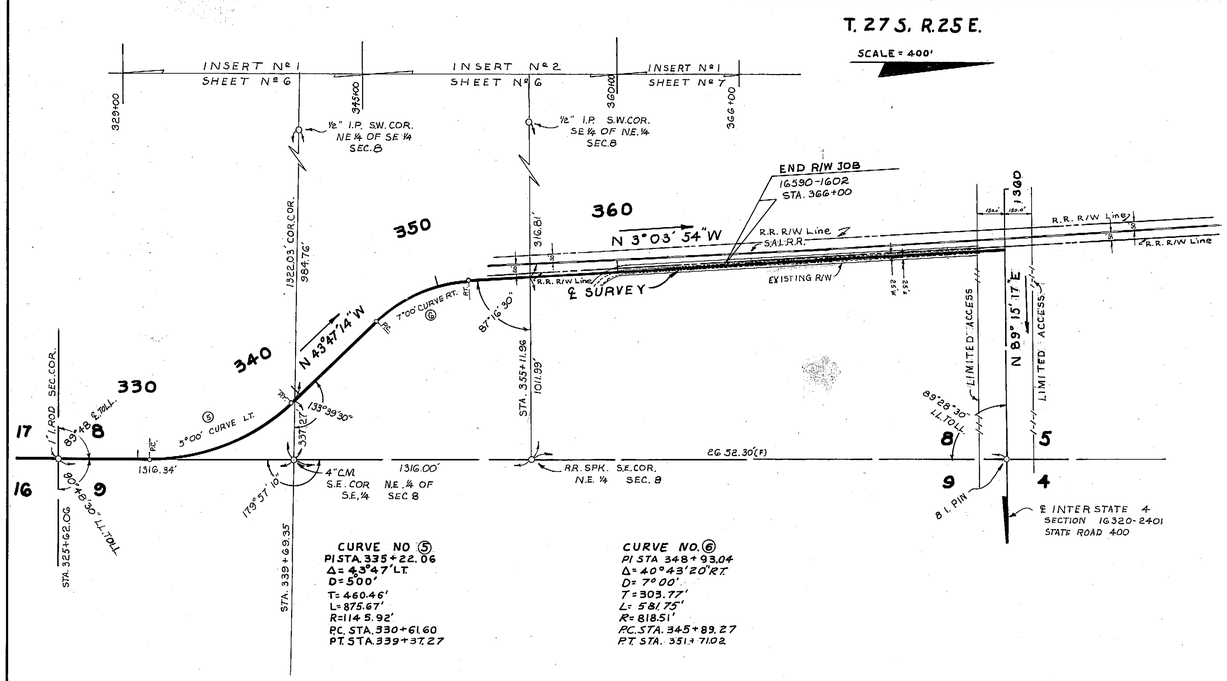

UTILITY OWNERS

TELEPHONE — GENERAL TELE. CO.
POWER — TAMPA ELEC. CO.
TELEGRAPH — WESTERN UNION TEL. CO.

BEARINGS ARE BASED ON TRUE BEARINGS CALCULATED FROM POLARIS OBSERVATION ON 16590-156

KEY MAP
BERKLEY ROAD

ALIGN. & LAND TIES PLOTTED FROM FIELD BOOK 516338
TOPOG PLOTTED FROM FIELD BOOK 516336

STATE OF FLORIDA
STATE ROAD DEPARTMENT

RIGHT OF WAY MAP

STATE ROAD No. S-655 POLK COUNTY

	BY	DATE	APPROVED BY	DATE
DRAWN	G.E.P.	4-30-62		
TRACED	G.E.P.	5-11-62		DISTRICT ENGINEER
CHECKED	D.C. (STN. / RIC.)	5-11-62		
COMPARED	DC/KH	5-7-63		ENGINEER OF RIGHTS OF WAY
INDEXED				5-21-63 STATE HIGHWAY ENGINEER

REVISION	BY	DATE

SECTION. 16590-2602 SHEET 1 OF

FED. ROAD DIV. No.	STATE	PROJECT No.	FISCAL YEAR	SHEET No.
3	FLA.	16590-2602		2

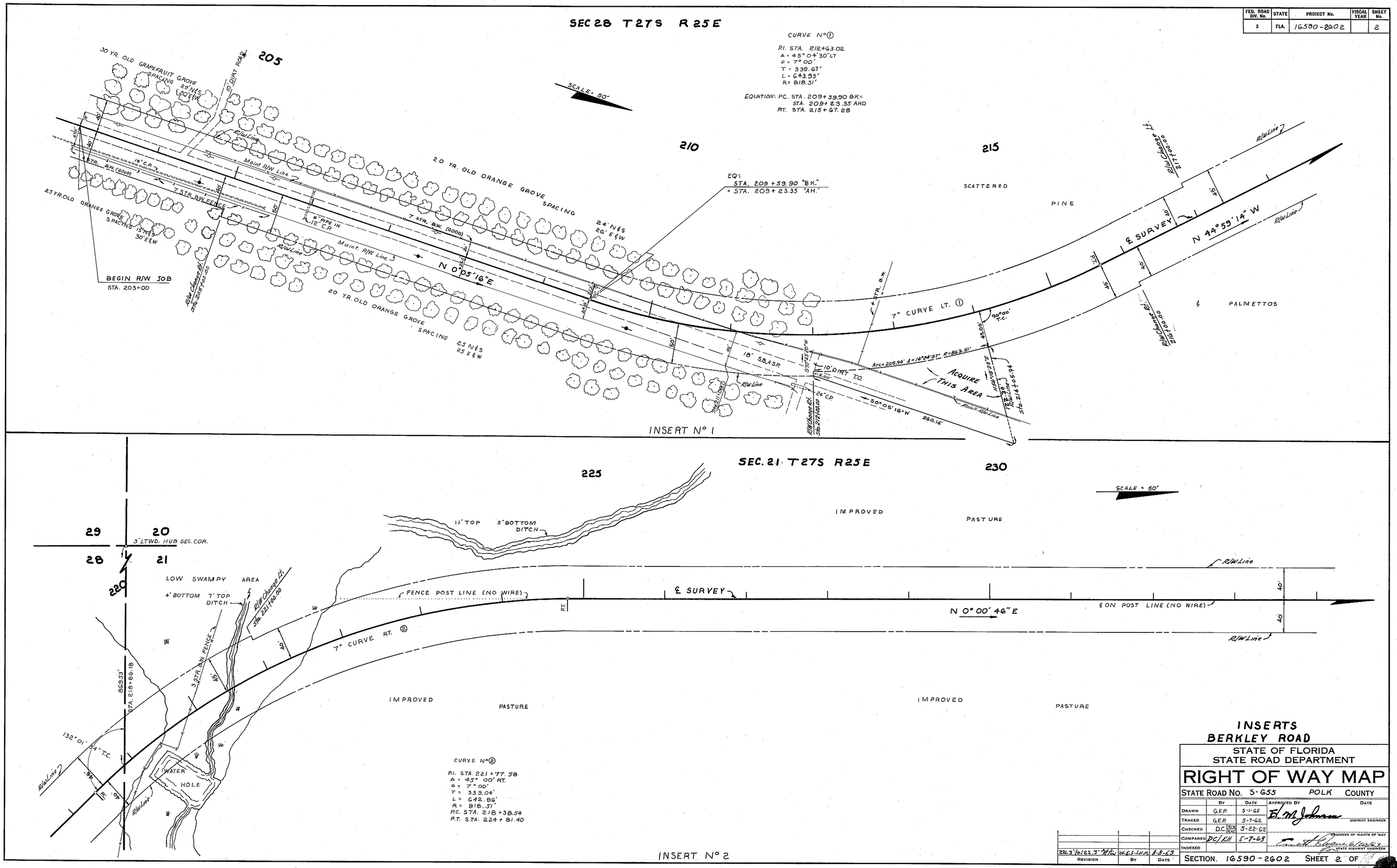

REVISION	BY	DATE
221.3' to 122.3'	W.E.S.-S.H.M.	8-8-63

INSERTS
BERKLEY ROAD

STATE OF FLORIDA
STATE ROAD DEPARTMENT

RIGHT OF WAY MAP

STATE ROAD No. S-655 POLK COUNTY

	BY	DATE	APPROVED BY	DATE
DRAWN	G.E.P.	5-1-62	E. M. Johnson	DISTRICT ENGINEER
TRACED	G.E.P.	5-7-62		
CHECKED	D.C. R/W R/C	5-22-62		ENGINEER OF RIGHTS OF WAY
COMPARED	DC/KH	5-7-63		STATE HIGHWAY ENGINEER
INDEXED				

SECTION. 16590-2602 SHEET 2 OF

A. R. COGSWELL, JACKSONVILLE

FED. ROAD DIV. No.	STATE	PROJECT No.	FISCAL YEAR	SHEET No.
3	FLA.	16590-2602		3

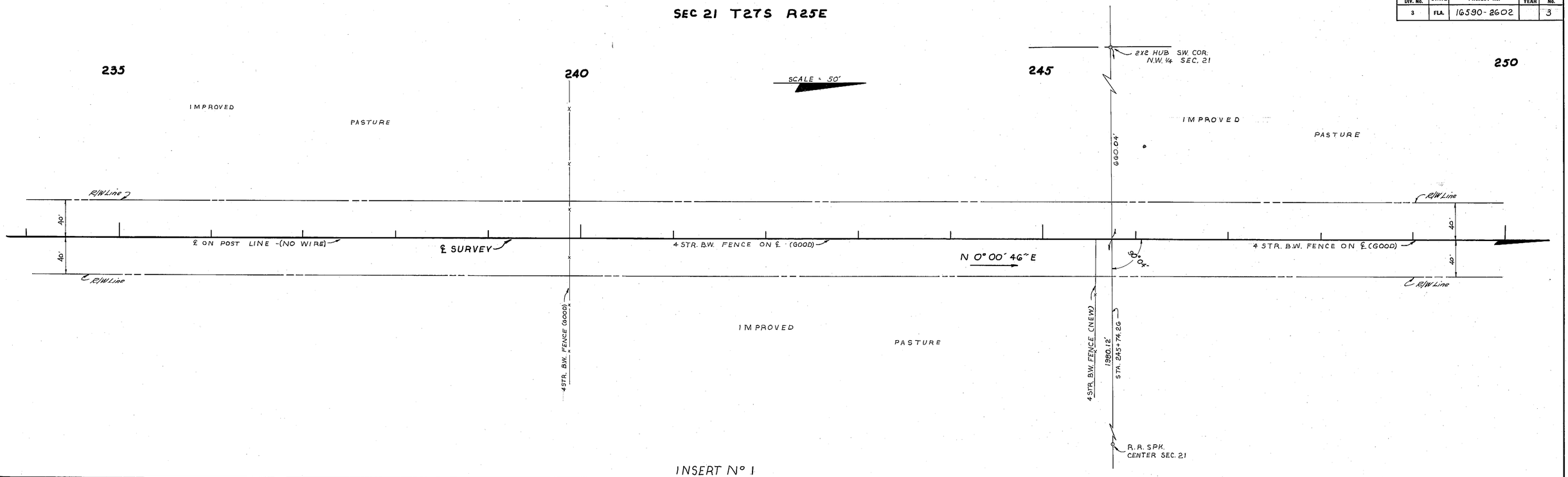

INSERT N° 1

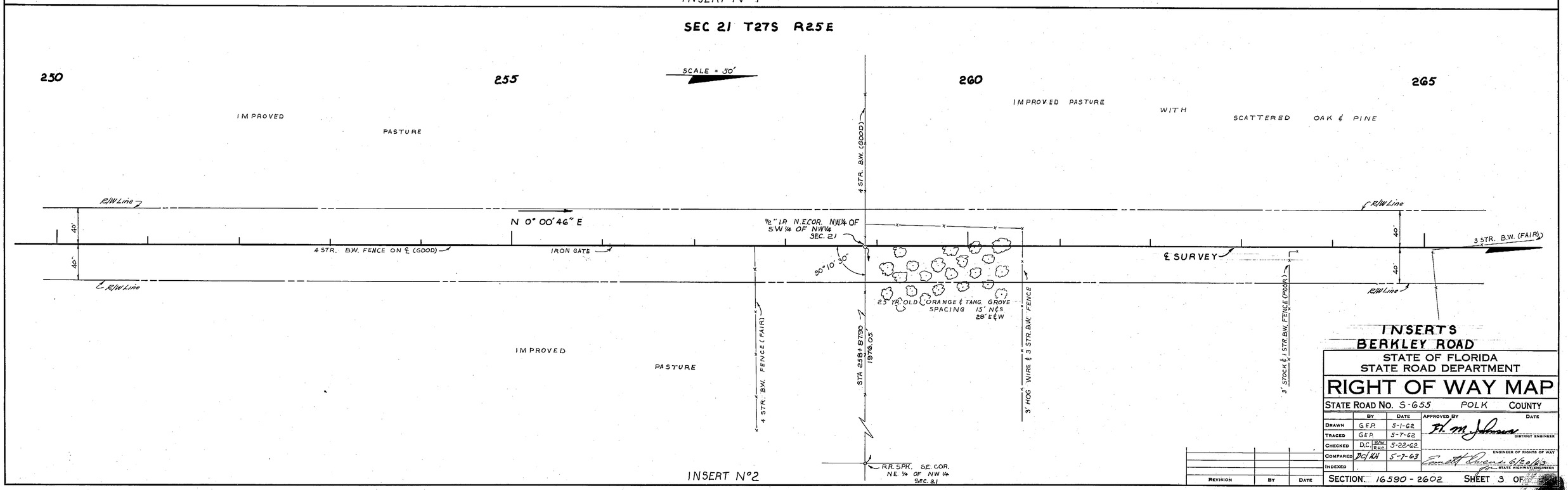

INSERT N°2

INSERTS
BERKLEY ROAD

STATE OF FLORIDA
STATE ROAD DEPARTMENT

RIGHT OF WAY MAP

STATE ROAD No. S-655 POLK COUNTY

	BY	DATE	APPROVED BY	DATE
DRAWN	G.E.P.	5-1-62	F. M. Johnson	DISTRICT ENGINEER
TRACED	G.E.P.	5-7-62		
CHECKED	D.C. R.W. R.H.C.	5-22-62		ENGINEER OF RIGHTS OF WAY
COMPARED	DC/KH	5-7-63	Ernest Owens for	6/20/63 STATE HIGHWAY ENGINEER
INDEXED				

REVISION	BY	DATE

SECTION 16590-2602 SHEET 3 OF

A. R. COGSWELL, JACKSONVILLE

FED. ROAD DIV. No.	STATE	PROJECT No.	FISCAL YEAR	SHEET No.
3	FLA.	16590 - 2602		4

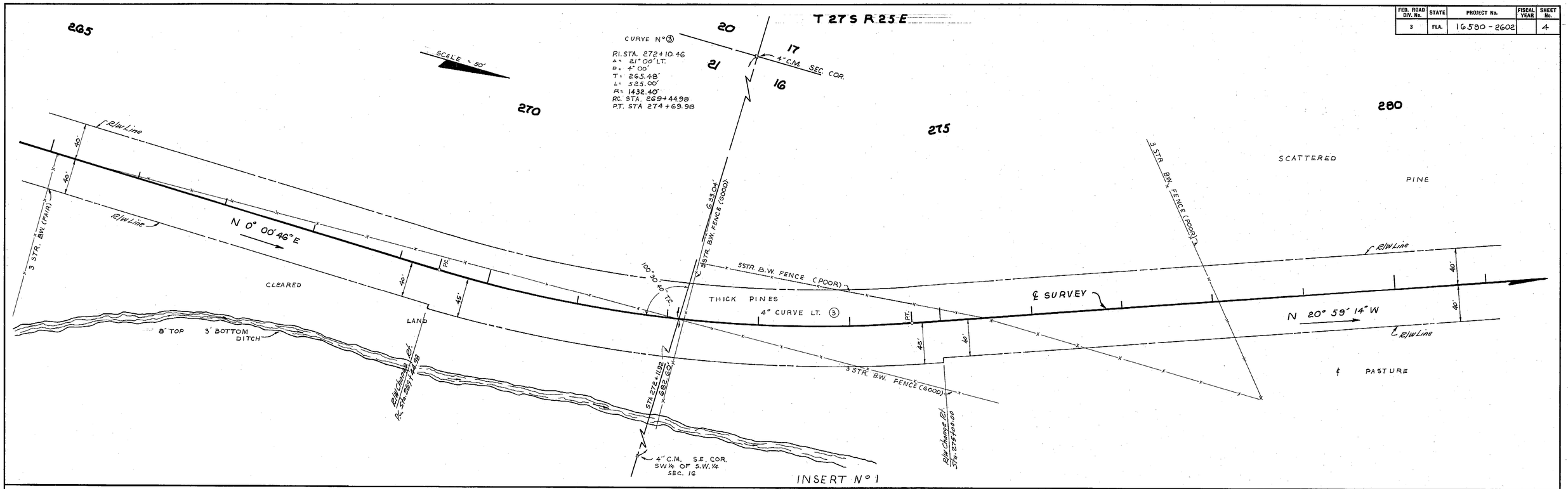

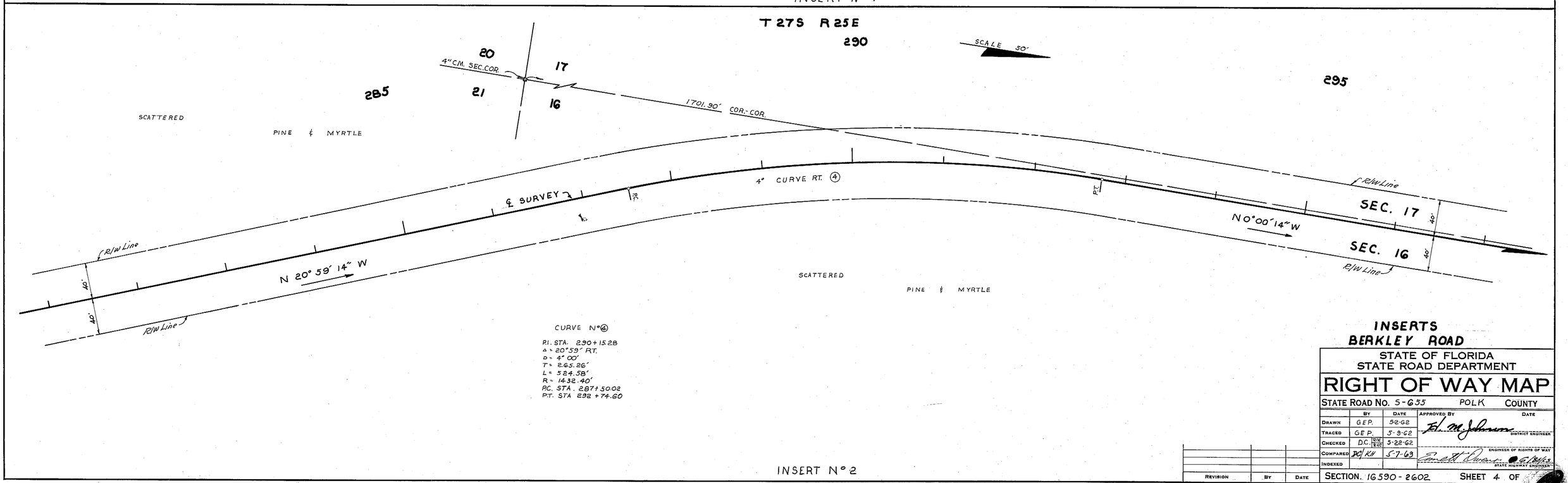

INSERTS
BERKLEY ROAD

STATE OF FLORIDA
STATE ROAD DEPARTMENT

RIGHT OF WAY MAP

STATE ROAD No. 5-655 POLK COUNTY

	BY	DATE	APPROVED BY	DATE
DRAWN	G.E.P.	5-2-62	F. M. Johnson — DISTRICT ENGINEER	
TRACED	G.E.P.	5-9-62		
CHECKED	D.C. R/W / R.H.C.	5-28-62		
COMPARED	DC / KH	5-7-63	Ernest Chase — ENGINEER OF RIGHTS OF WAY	
INDEXED			G. Miles — STATE HIGHWAY ENGINEER	

REVISION	BY	DATE

SECTION. 16590 - 2602 SHEET 4 OF

A. R. Cogswell, Jacksonville

FED. ROAD DIV. No.	STATE	PROJECT No.	FISCAL YEAR	SHEET No.
3	FLA.	16590-2602		5

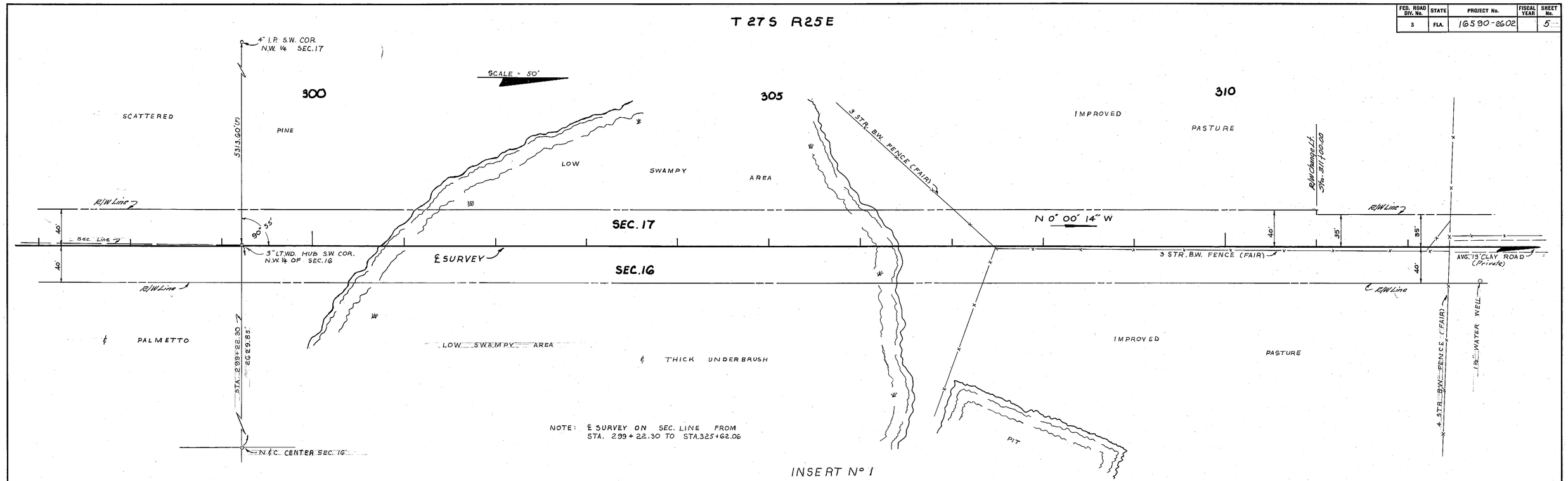

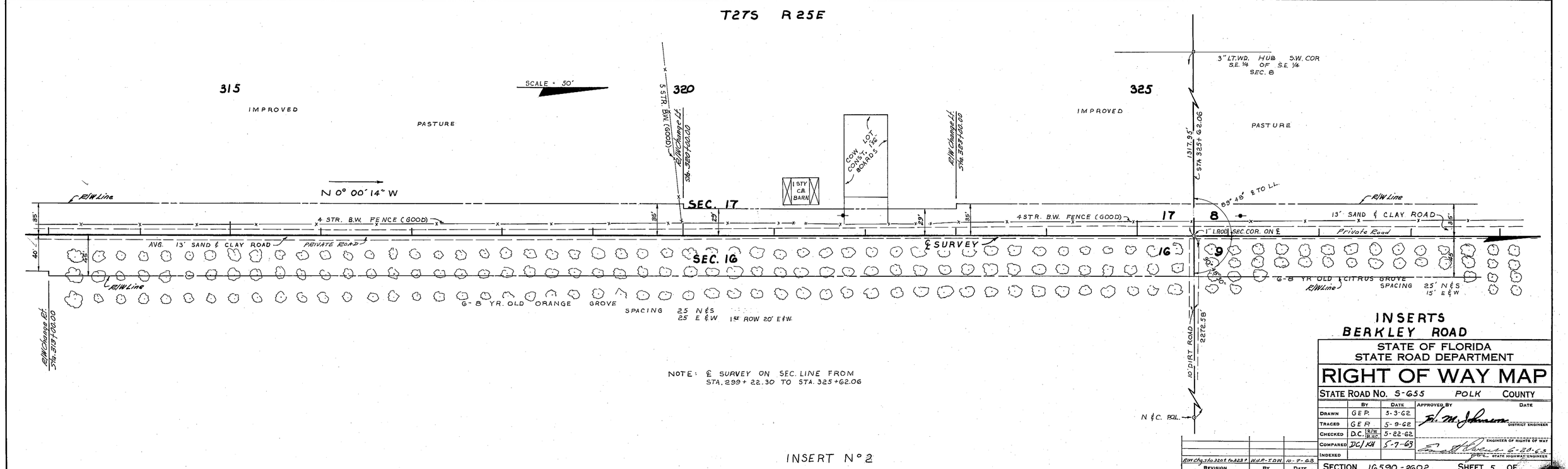

REVISION	BY	DATE
R/W Chg. sta. 320+ to 323+	W.J.P.-T.D.W.	10-7-63

INSERTS
BERKLEY ROAD

STATE OF FLORIDA
STATE ROAD DEPARTMENT

RIGHT OF WAY MAP

STATE ROAD No. S-655 POLK COUNTY

	BY	DATE	APPROVED BY	DATE
DRAWN	G.E.P.	5-3-62		
TRACED	G.E.P.	5-9-62	F. M. Johnson	DISTRICT ENGINEER
CHECKED	D.C. R/W R.R.C.	5-22-62		
COMPARED	DC/KH	5-7-63		ENGINEER OF RIGHTS OF WAY
INDEXED				6-20-63 STATE HIGHWAY ENGINEER

SECTION. 16590-2602 SHEET 5 OF

FED. ROAD DIV. No.	STATE	PROJECT No.	FISCAL YEAR	SHEET No.
3	FLA.	16590-2602		6

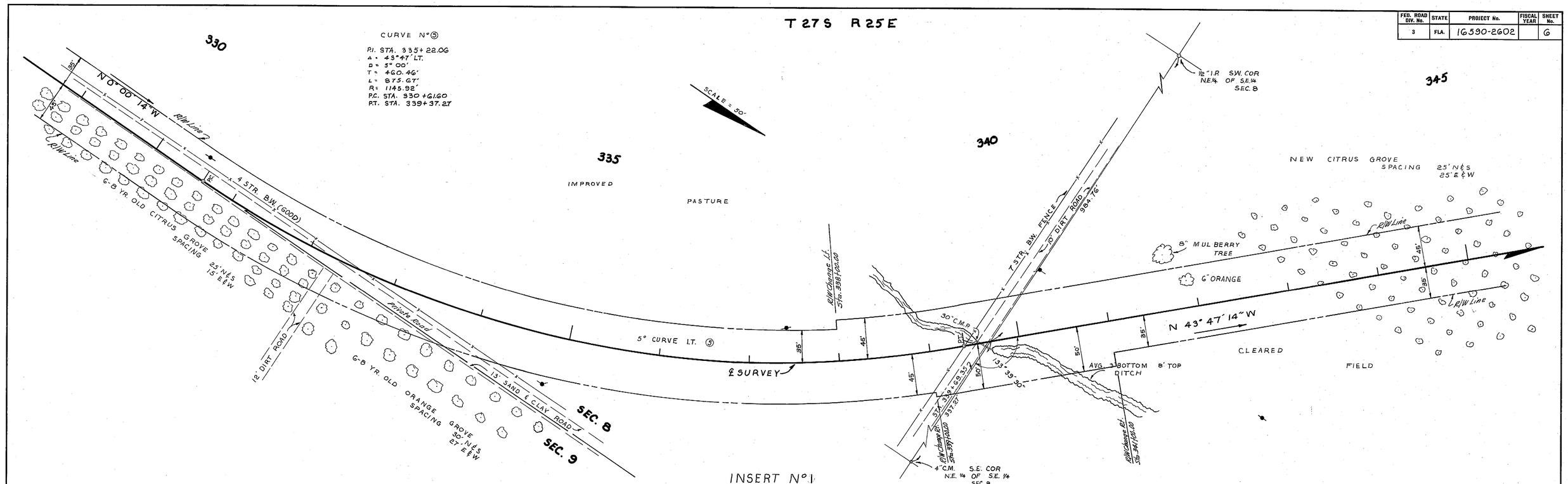

INSERTS
BERKLEY ROAD

STATE OF FLORIDA
STATE ROAD DEPARTMENT

RIGHT OF WAY MAP

STATE ROAD No. S-655 POLK COUNTY

	BY	DATE	APPROVED BY	DATE
DRAWN	G.E.P.	5-4-62	H. M. Johnson	DISTRICT ENGINEER
TRACED	G.E.P.	5-10-62		
CHECKED	D.C. R/W R.R.	5-22-62		ENGINEER OF RIGHTS OF WAY
COMPARED	DC/KA	5-7-63	Ernest Owens	6-20-63 STATE HIGHWAY ENGINEER
INDEXED				

REVISION	BY	DATE

SECTION. 16590-2602 SHEET 6 OF

A. R. COGSWELL, JACKSONVILLE

FED. ROAD DIV. No.	STATE	PROJECT No.	FISCAL YEAR	SHEET No.
3	FLA.	16590-2602		7

SEC.8, T 27S R 25 E

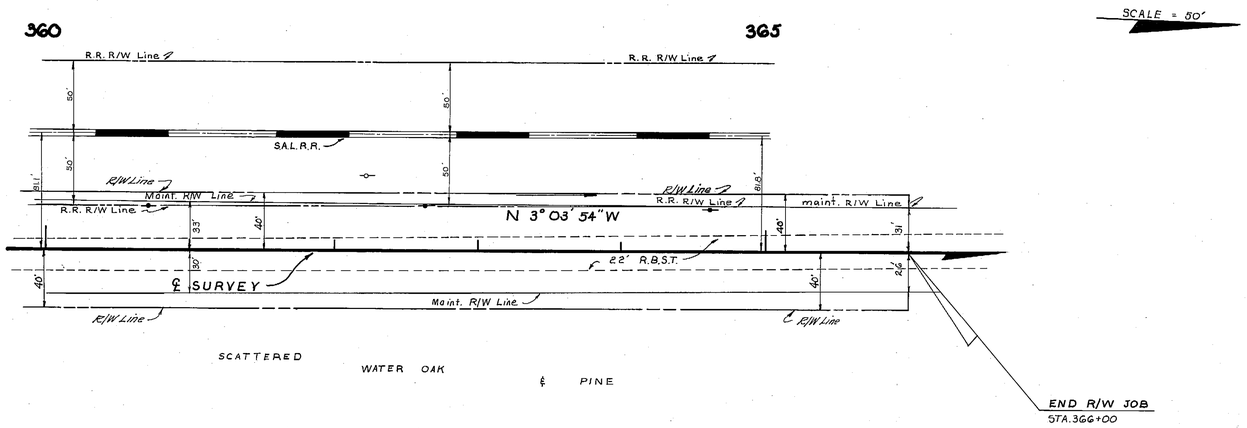

INSERT N°1

INSERTS
BERKLEY ROAD

STATE OF FLORIDA
STATE ROAD DEPARTMENT

RIGHT OF WAY MAP

STATE ROAD No. S-655 POLK COUNTY

	By	Date	Approved By	Date
Drawn	G E P.	3-4-62	H. M. Johnson	
Traced	G E P	5-10-62		District Engineer
Checked	D.C.	5-22-62		
Compared	DC/KH	5-7-63		Engineer of Rights of Way
Indexed				State Highway Engineer

Revision	By	Date

SECTION. 16590-2602 SHEET 7 OF

H. CODSWELL, JACKSONVILLE

FED. ROAD DIV. No.	STATE	PROJECT No.	FISCAL YEAR	SHEET No.
3	FLA.	16590-2602		8

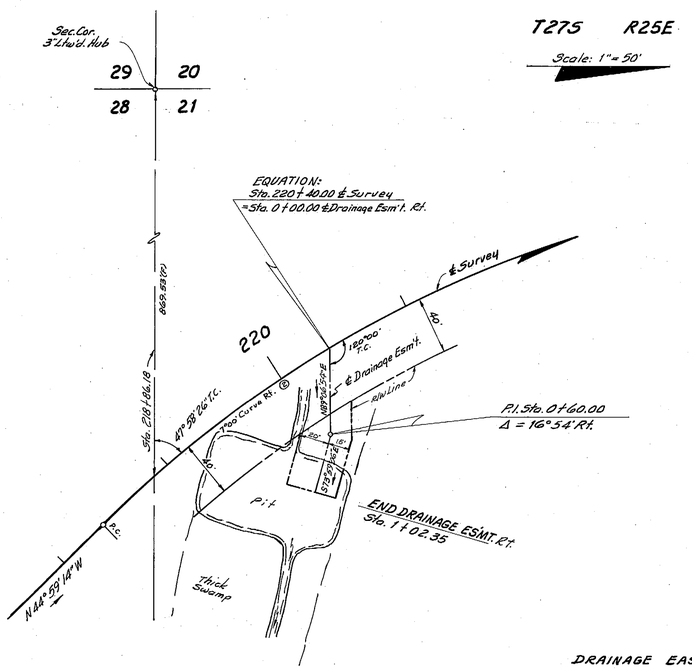

DRAINAGE EASEMENT
RT. STA. 220+40.00

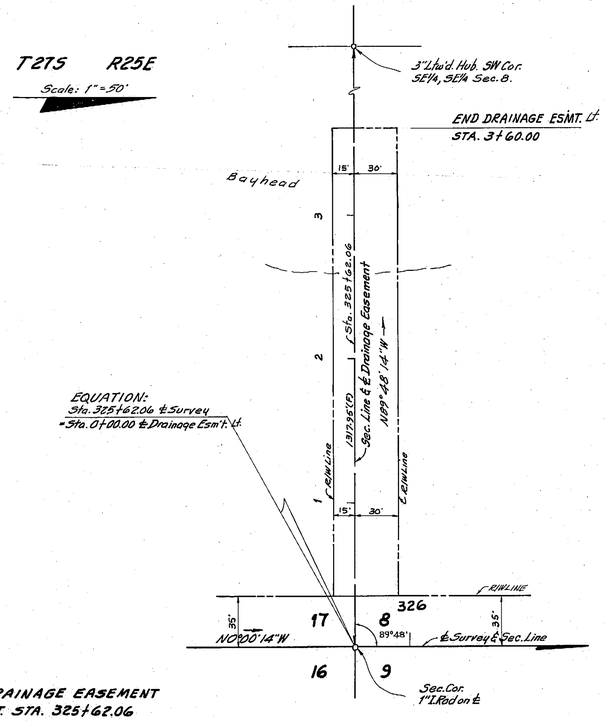

DRAINAGE EASEMENT
LT. STA. 325+62.06

DRAINAGE EASEMENTS

BERKLEY ROAD

Topog. Plotted from Loose Leaf Notes

STATE OF FLORIDA
STATE ROAD DEPARTMENT

RIGHT OF WAY MAP

STATE ROAD No. S-655 Polk COUNTY

	By	Date	Approved By	Date
Drawn	D.C.	5-2-63	H. M. Johnson (District Engineer)	
Traced	D.C.	5-2-63		
Checked	R.H.C.	5-6-63		
Compared	DC/KH	5-7-63	Engineer of Rights of Way	6-20-63
Indexed			State Highway Engineer	

Revision	By	Date

SECTION. 16590-2602 SHEET 8 OF

FED. ROAD DIV. No.	STATE	PROJECT No.	FISCAL YEAR	SHEET No.
3	FLA.	16590-2602		9

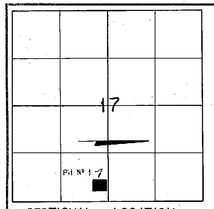

SECTIONAL LOCATION
Scale = 2000'

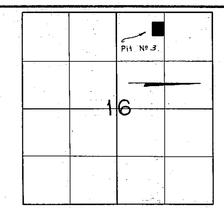

SECTIONAL LOCATION
Scale = 2000'

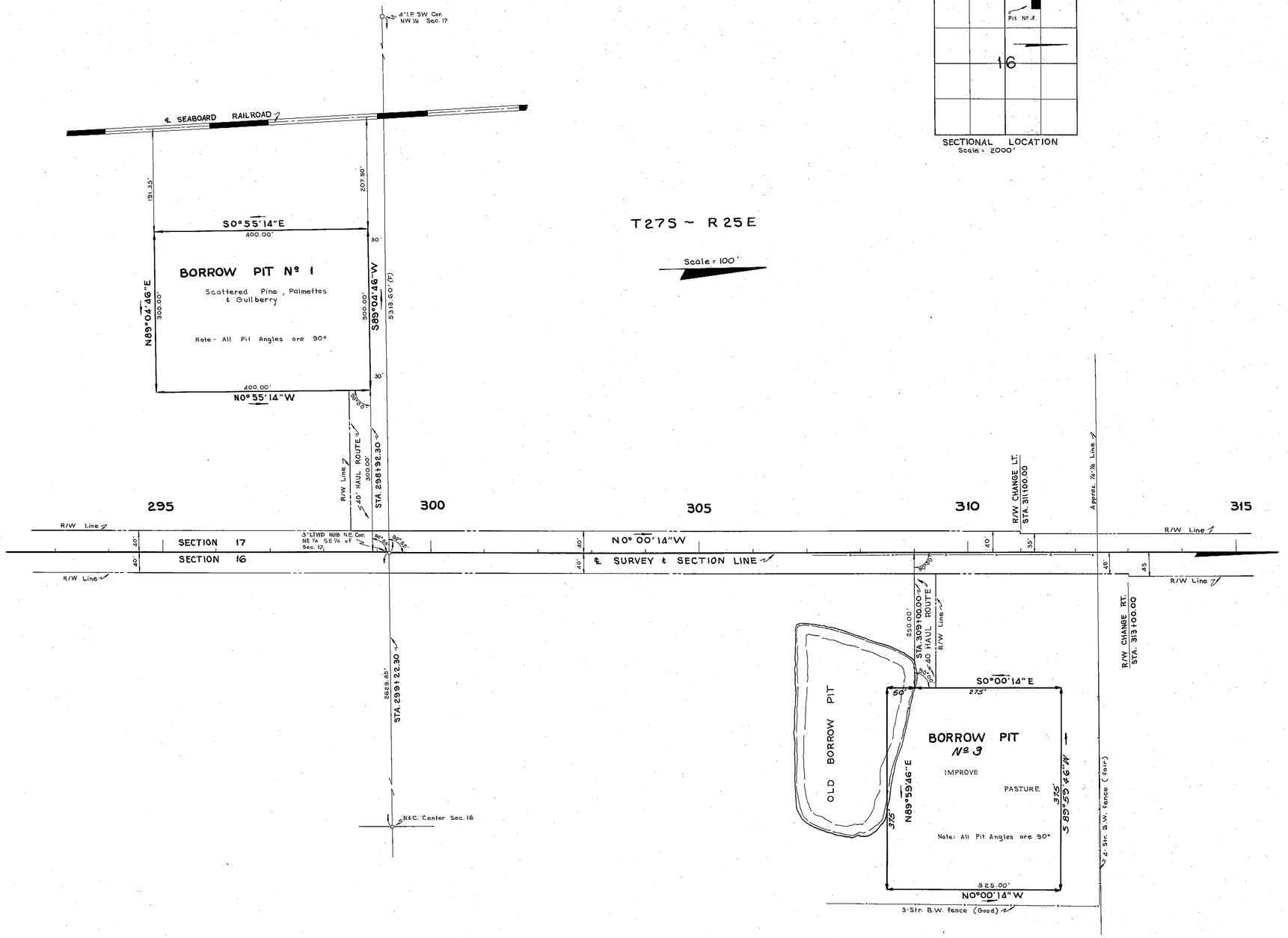

BORROW PITS
BERKLEY ROAD

(F) indicates field dimensions
Borrow Pits Plotted from field book Nº 622393

BORROW PIT Nº 1
LT. STA. 298+92.30

BORROW PIT Nº 3
RT. STA. 309+00.00
(Replaces Borrow Pit Nº 2)

REVISION	BY	DATE
B.P. Nº 2 Chg. to B.P. Nº 3	W.J.P.-T.D.W.	9-13-63

STATE OF FLORIDA
STATE ROAD DEPARTMENT

RIGHT OF WAY MAP

STATE ROAD No. S-655 POLK COUNTY

	BY	DATE	APPROVED BY	DATE
DRAWN	B.L.N.	5-16-63	H. M. Johnson	DISTRICT ENGINEER
TRACED	B.L.N.	5-16-63		
CHECKED	W.J.P.	5-16-63		ENGINEER OF RIGHTS OF WAY
COMPARED			Ernest Ovey	6-20-63
INDEXED				STATE HIGHWAY ENGINEER

SECTION. 16590-2602 SHEET 9 OF