| FED. ROAD DIV. No. | STATE | SEC. AND JOB No. | FISCAL YEAR | SHEET No. | TOTAL SHEETS |
|---|---|---|---|---|---|
| 3 | FLA. | 1659-156 | | 1 | |

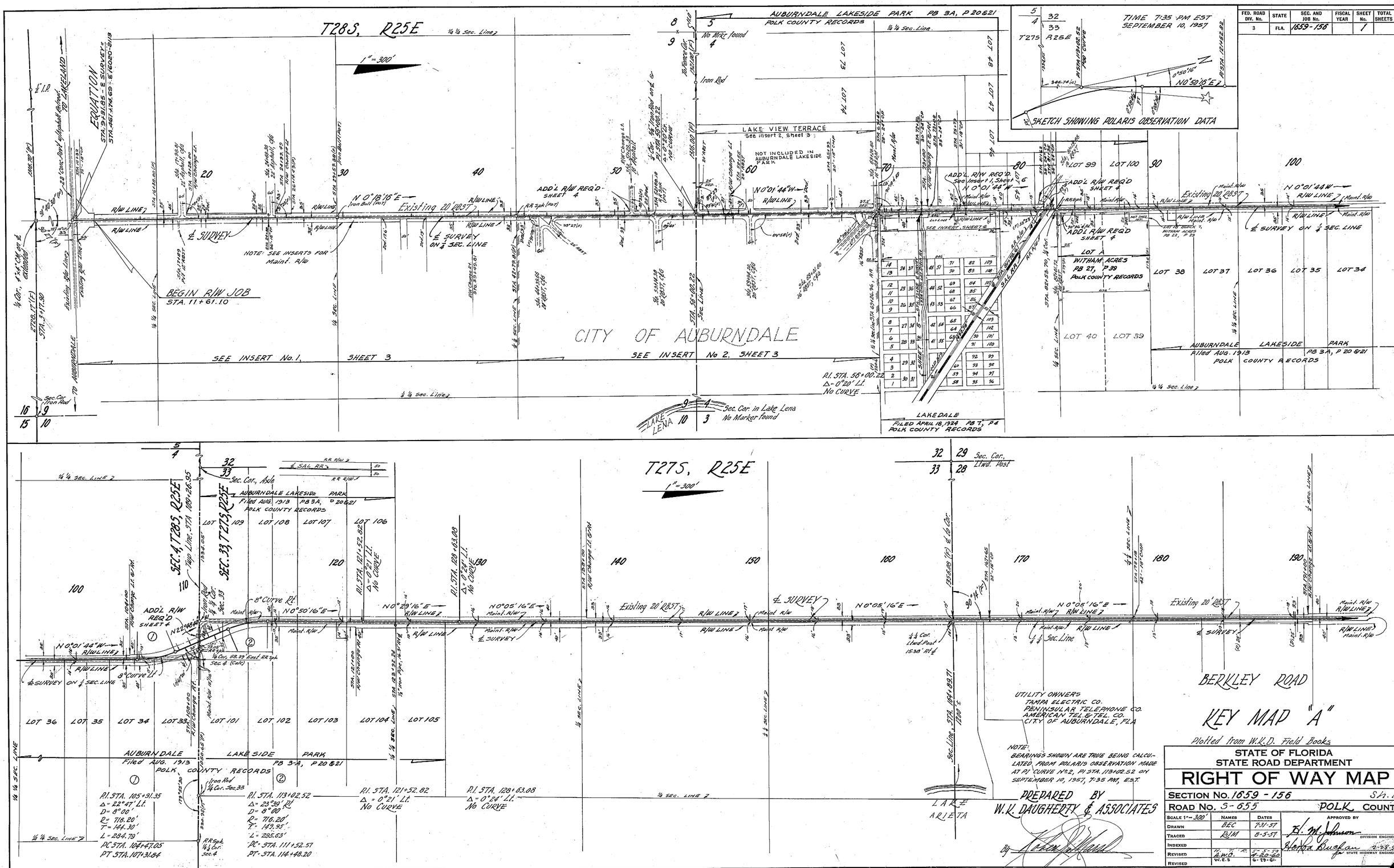


NOTE:
BEARINGS SHOWN ARE TRUE BEING CALCULATED FROM POLARIS OBSERVATION MADE AT P.I. CURVE No. 2, P.I. STA. 113+02.52 ON SEPTEMBER 10, 1957, 7:35 PM, E.S.T.

PREPARED BY
W. K. DAUGHERTY & ASSOCIATES

By [signature]

KEY MAP "A"

Plotted from W.K.D. Field Books

STATE OF FLORIDA
STATE ROAD DEPARTMENT

# RIGHT OF WAY MAP

SECTION No. 1659 - 156 Sh. 1

ROAD No. S-655 POLK COUNTY

| SCALE 1" = 300' | NAMES | DATES | APPROVED BY |
|---|---|---|---|
| DRAWN | BEC | 7-31-57 | H. M. Johnson, DIVISION ENGINEER |
| TRACED | RJM | 8-5-57 | Horace Buchan, STATE HIGHWAY ENGINEER 2-28-58 |
| INDEXED | | | |
| REVISED | H. T. R. A.W.O. | 5-5-58 4-20-60 | |
| REVISED | W.E.S. | 6-29-61 | |
| CHECKED | BEC | 1-23-58 | |

1659-156 (1)

| FED. ROAD DIV. No. | STATE | SEC. AND JOB No. | FISCAL YEAR | SHEET No. | TOTAL SHEETS |
|---|---|---|---|---|---|
| 3 | FLA. | 1659-156 | | 2 | |

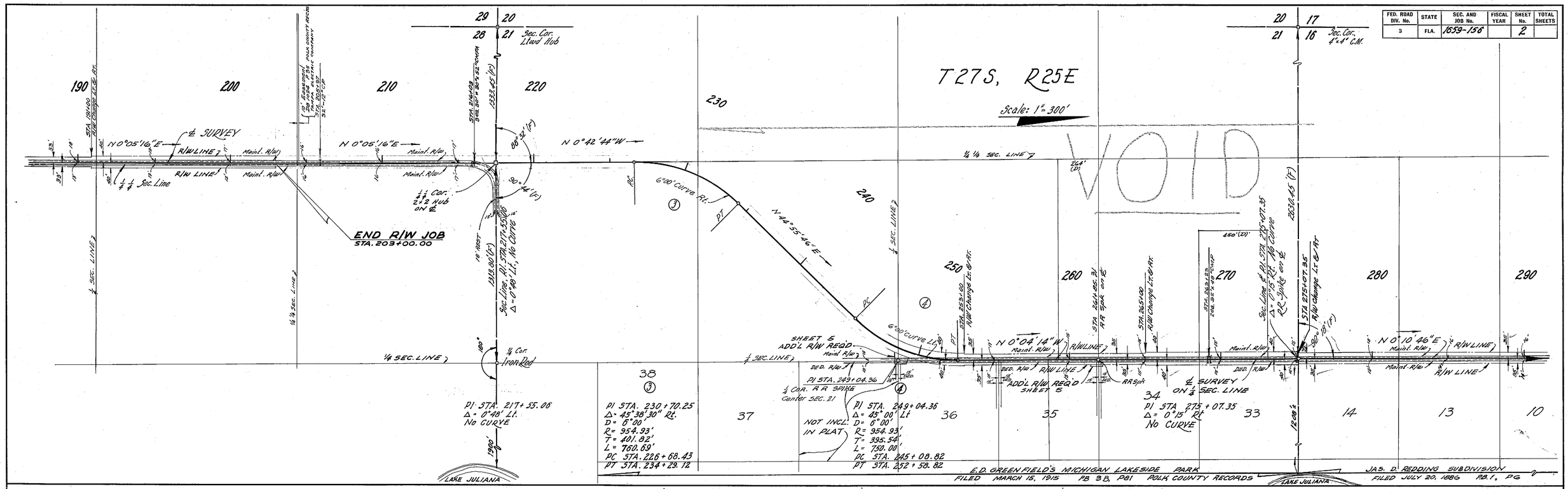


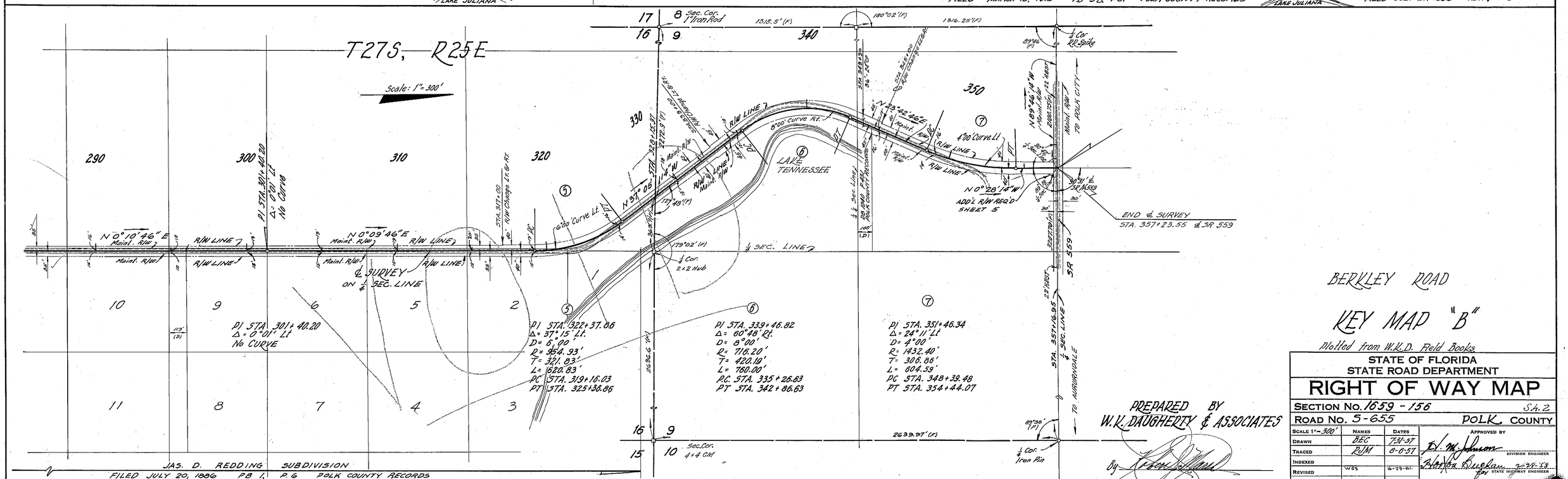


BERKLEY ROAD

KEY MAP "B"

Plotted from W.K.D. Field Books

PREPARED BY W.K. DAUGHERTY & ASSOCIATES

By [signature]

STATE OF FLORIDA
STATE ROAD DEPARTMENT

# RIGHT OF WAY MAP

SECTION No. 1659 - 156 Sh. 2

ROAD No. S-655 POLK COUNTY

| SCALE 1" = 300' | NAMES | DATES | APPROVED BY |
|---|---|---|---|
| DRAWN | DEC | 7-31-57 | [signature] DIVISION ENGINEER |
| TRACED | RJM | 8-8-57 | [signature] for STATE HIGHWAY ENGINEER |
| INDEXED | | | |
| REVISED | WES | 6-29-61 | |
| REVISED | | | |
| CHECKED | DEC | 1-23-58 | |

A. R. COGSWELL, JACKSONVILLE

1659-156 (2)

| FED. ROAD DIV. No. | STATE | SEC. AND JOB No. | FISCAL YEAR | SHEET No. | TOTAL SHEETS |
|---|---|---|---|---|---|
| 3 | FLA. | 1659-156 | . | 3 | |

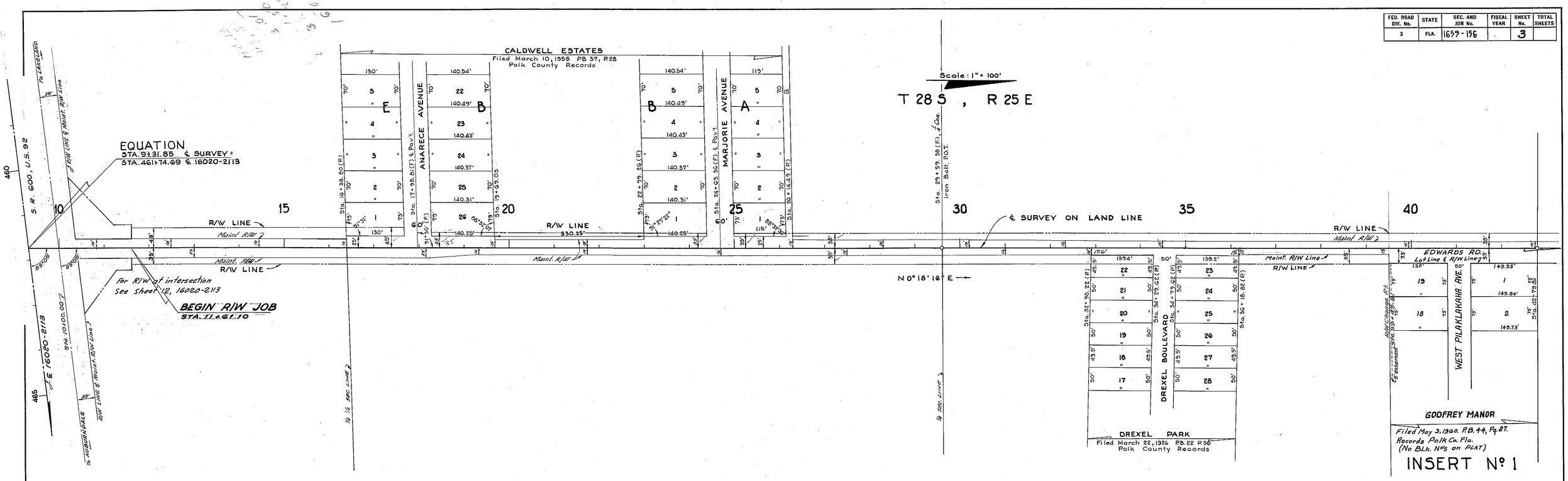


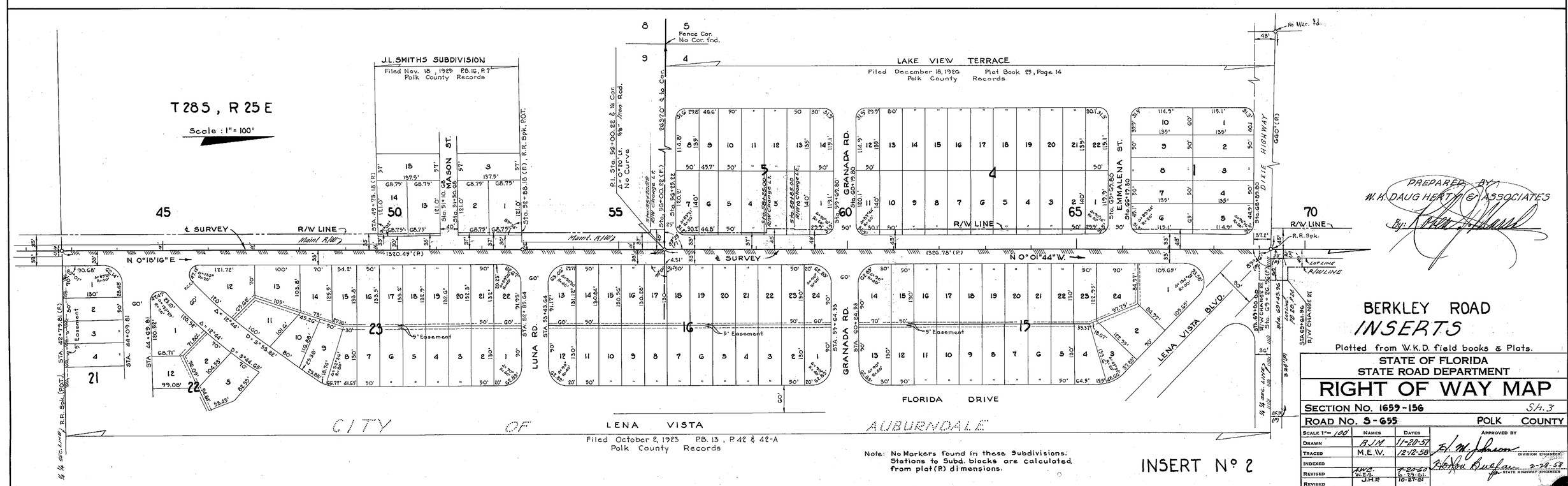


PREPARED BY:
W. K. DAUG HERTY & ASSOCIATES
By:

BERKLEY ROAD
*INSERTS*

Plotted from W.K.D. field books & Plats.

STATE OF FLORIDA
STATE ROAD DEPARTMENT

# RIGHT OF WAY MAP

SECTION No. 1659-156 S.H. 3

ROAD No. S-655 POLK COUNTY

| SCALE 1" = 100' | NAMES | DATES | APPROVED BY |
|---|---|---|---|
| DRAWN | B.J.M. | 11-20-57 | DIVISION ENGINEER |
| TRACED | M.E.W. | 12-12-58 | |
| INDEXED | A.W.D. | 7-20-60 | |
| REVISED | W.E.S. | 6-29-61 | STATE HIGHWAY ENGINEER |
| REVISED | J.H.R. | 10-27-61 | |
| CHECKED | BEC | 1-23-58 | |

1659-156

A. R. COGSWELL, JACKSONVILLE

| FED. ROAD DIV. No. | STATE | SEC. AND JOB No. | FISCAL YEAR | SHEET No. | TOTAL SHEETS |
|---|---|---|---|---|---|
| 3 | FLA. | 1659-156 | | 4 | |

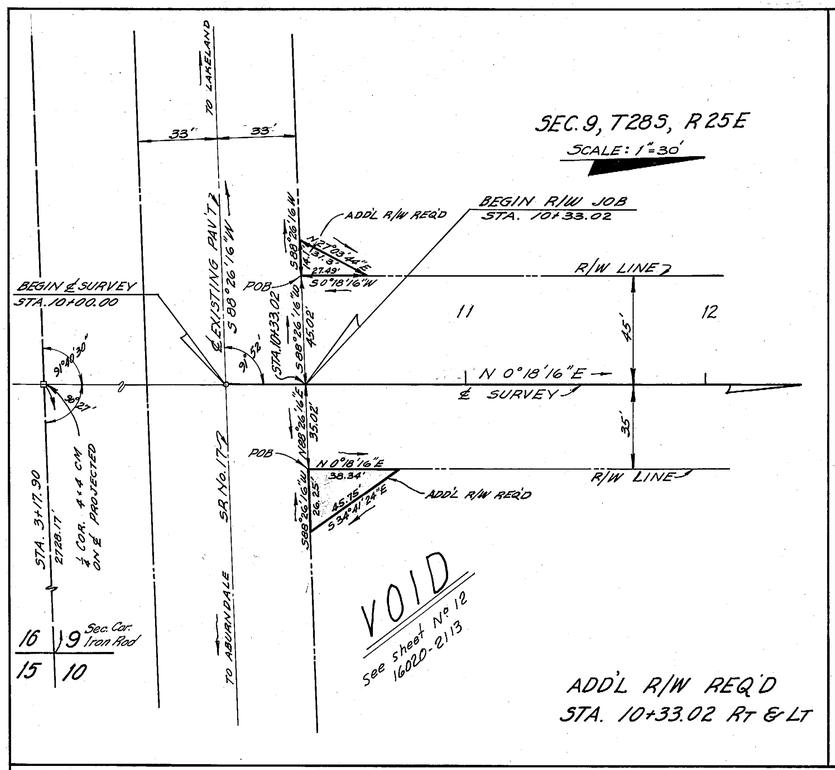


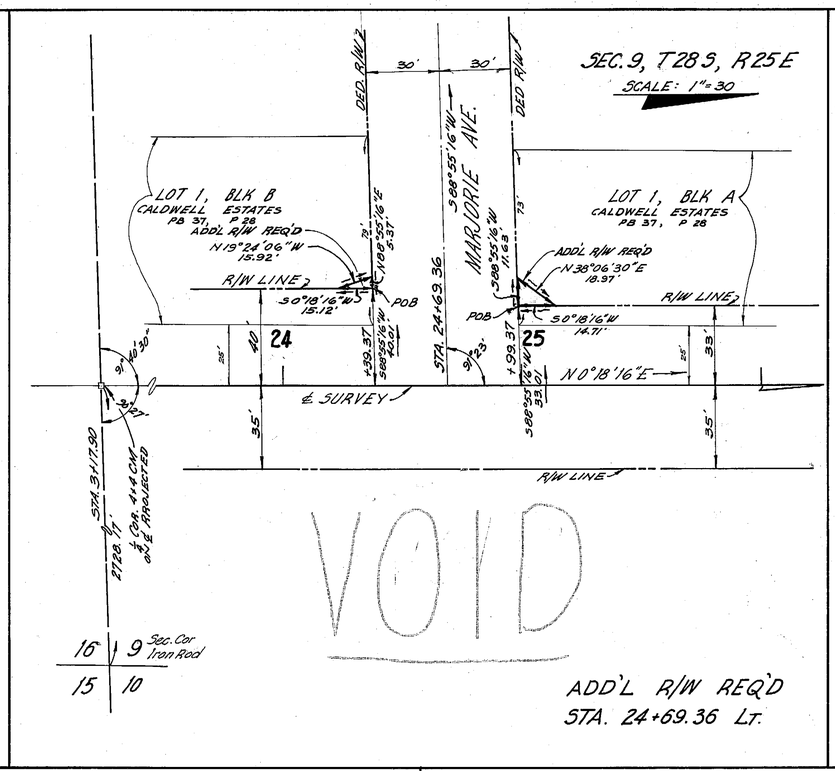


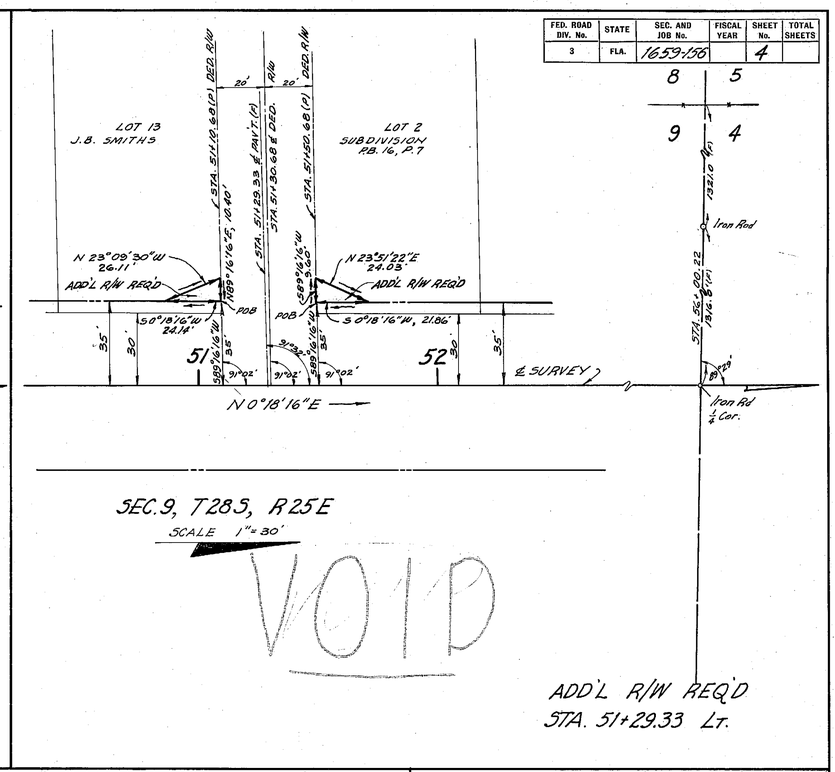


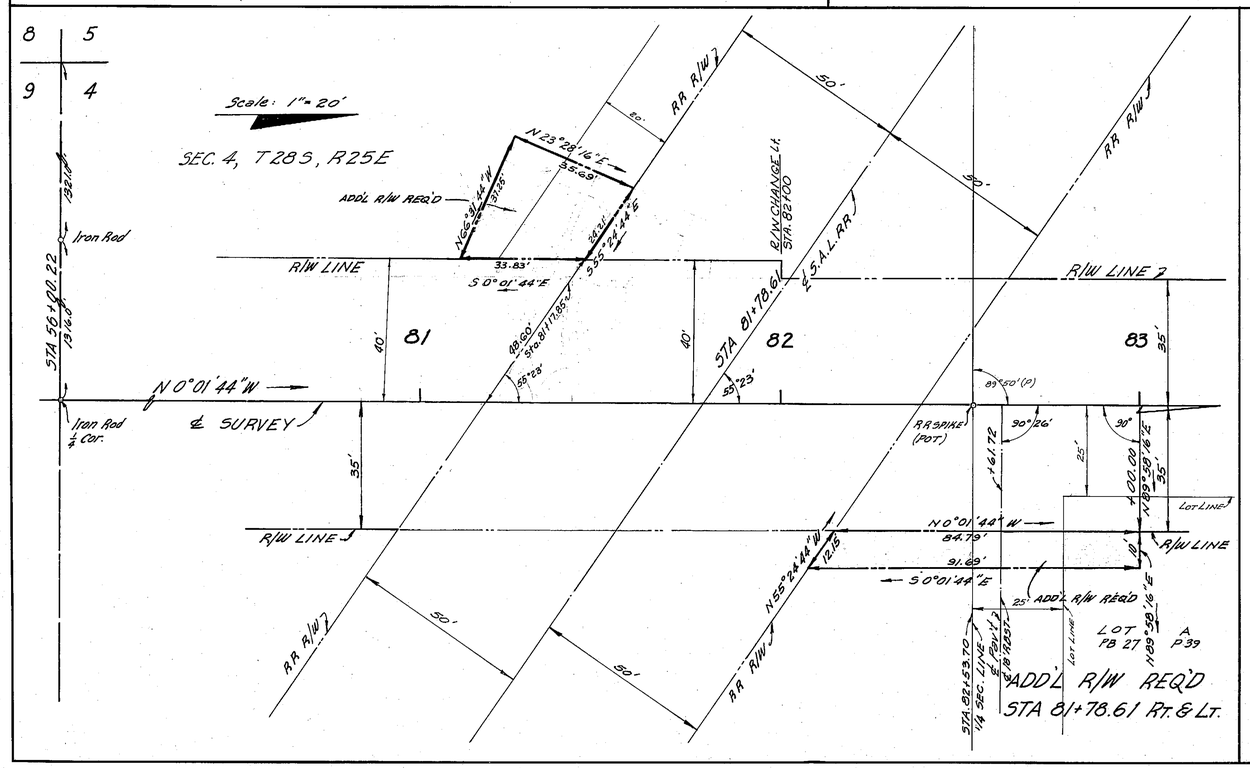


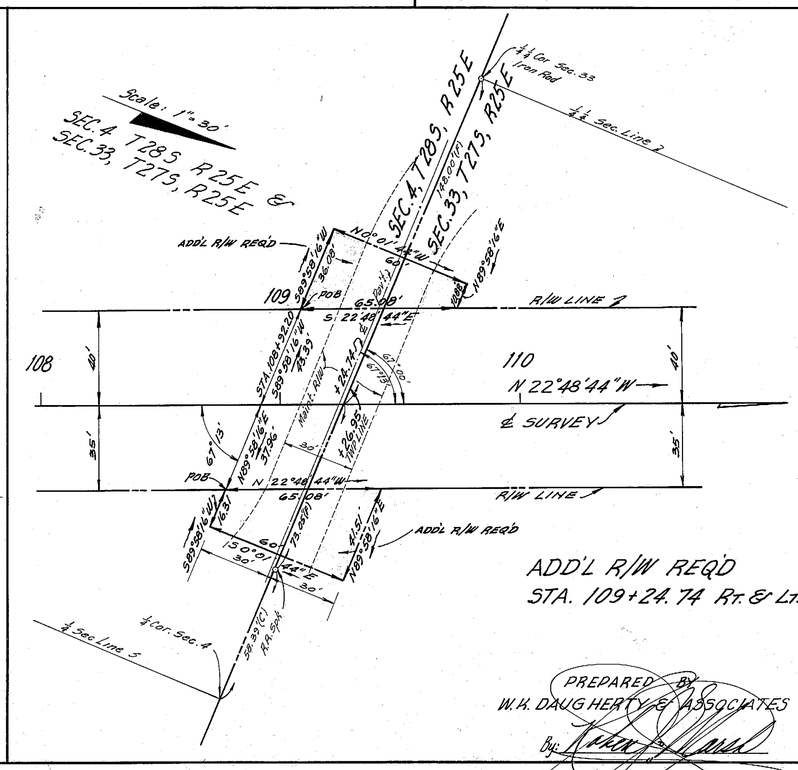


PREPARED BY
W.K. DAUGHERTY & ASSOCIATES
By: [signature]

BERKLEY ROAD
ADDITIONAL R/W REQUIRED

STATE OF FLORIDA
STATE ROAD DEPARTMENT

# RIGHT OF WAY MAP

SECTION No. 1659-156 Sh. A
ROAD No. S-655 POLK COUNTY

| SCALE 1"= NOTED | NAMES | DATES | APPROVED BY |
|---|---|---|---|
| DRAWN | RJM | 1-6-58 | H. M. Johnson DIVISION ENGINEER |
| TRACED | RJM | 1-10-58 | Hatton Buchan for STATE HIGHWAY ENGINEER 7-29-58 |
| INDEXED | | | |
| REVISED | AWC. W.E.S. | 4-20-60 6-29-61 | |
| REVISED | J.H.P. | 7-18-61 | |
| CHECKED | BEC | 1-23-58 | |

A. R. COGSWELL, JACKSONVILLE

1659-156 (4)

| FED. ROAD DIV. No. | STATE | SEC. AND JOB No. | FISCAL YEAR | SHEET No. | TOTAL SHEETS |
|---|---|---|---|---|---|
| 3 | FLA. | 1659-156 | | 5 | |

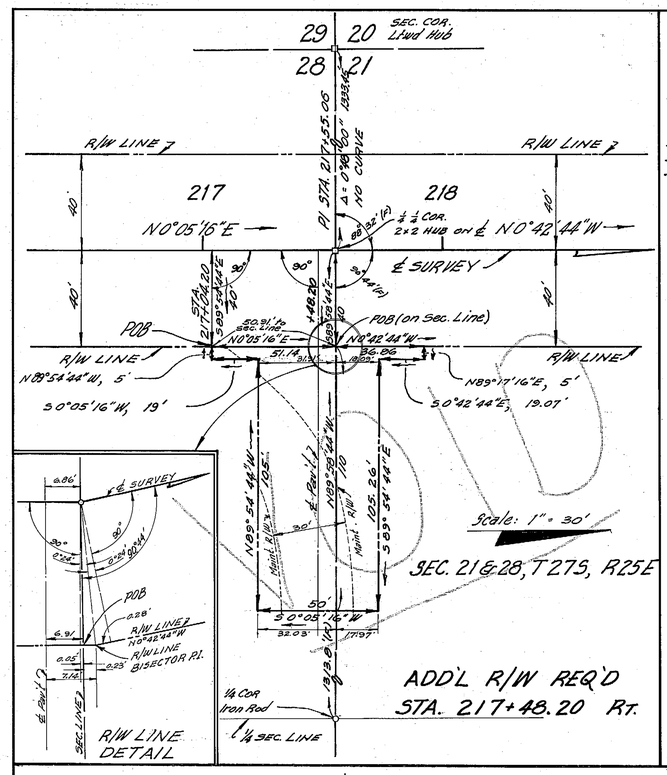


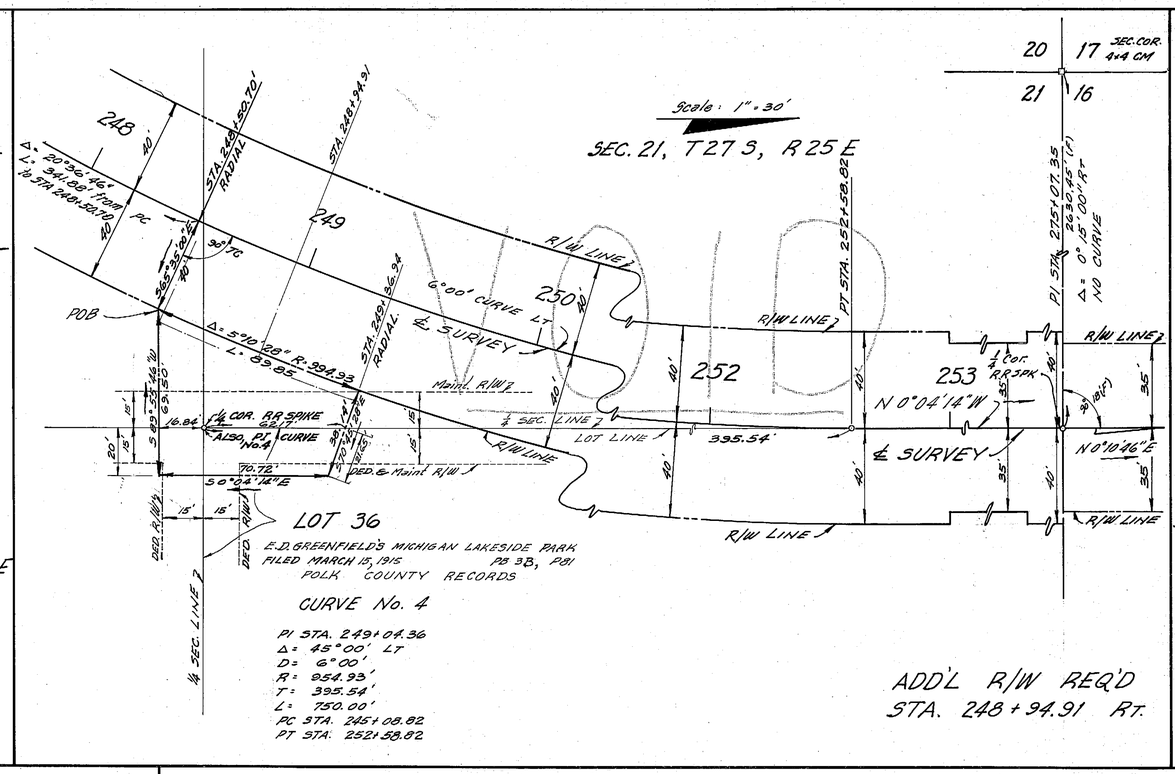


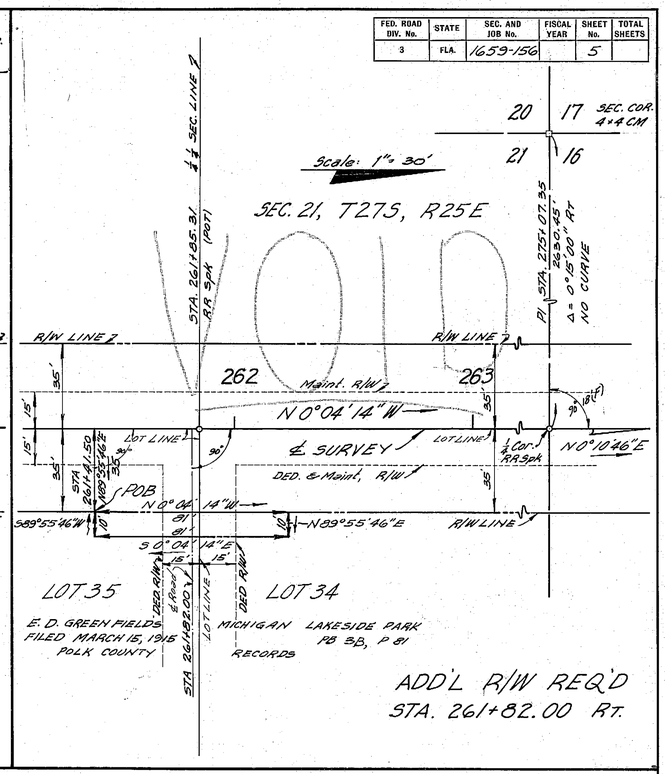


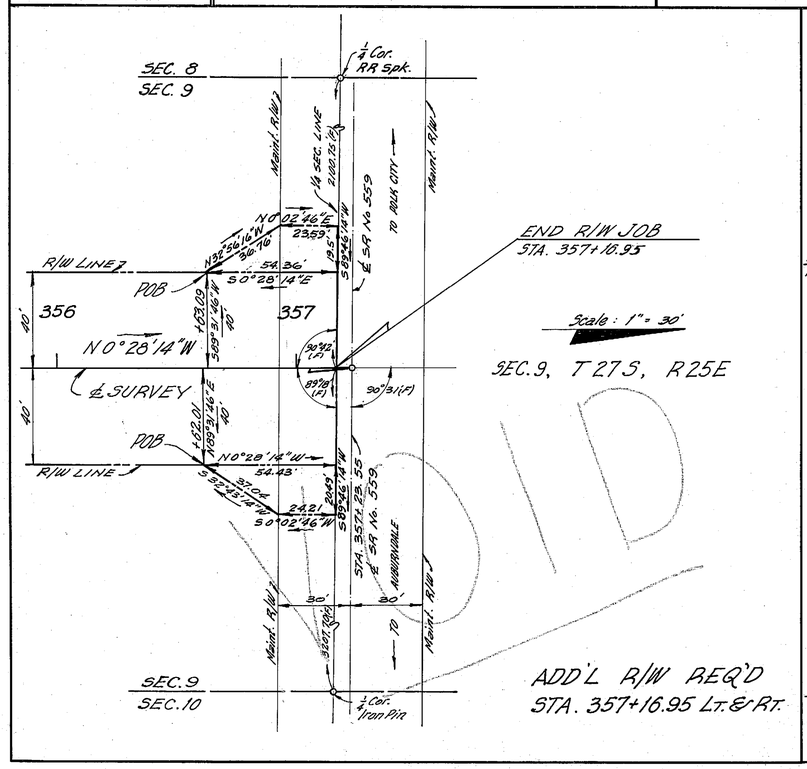


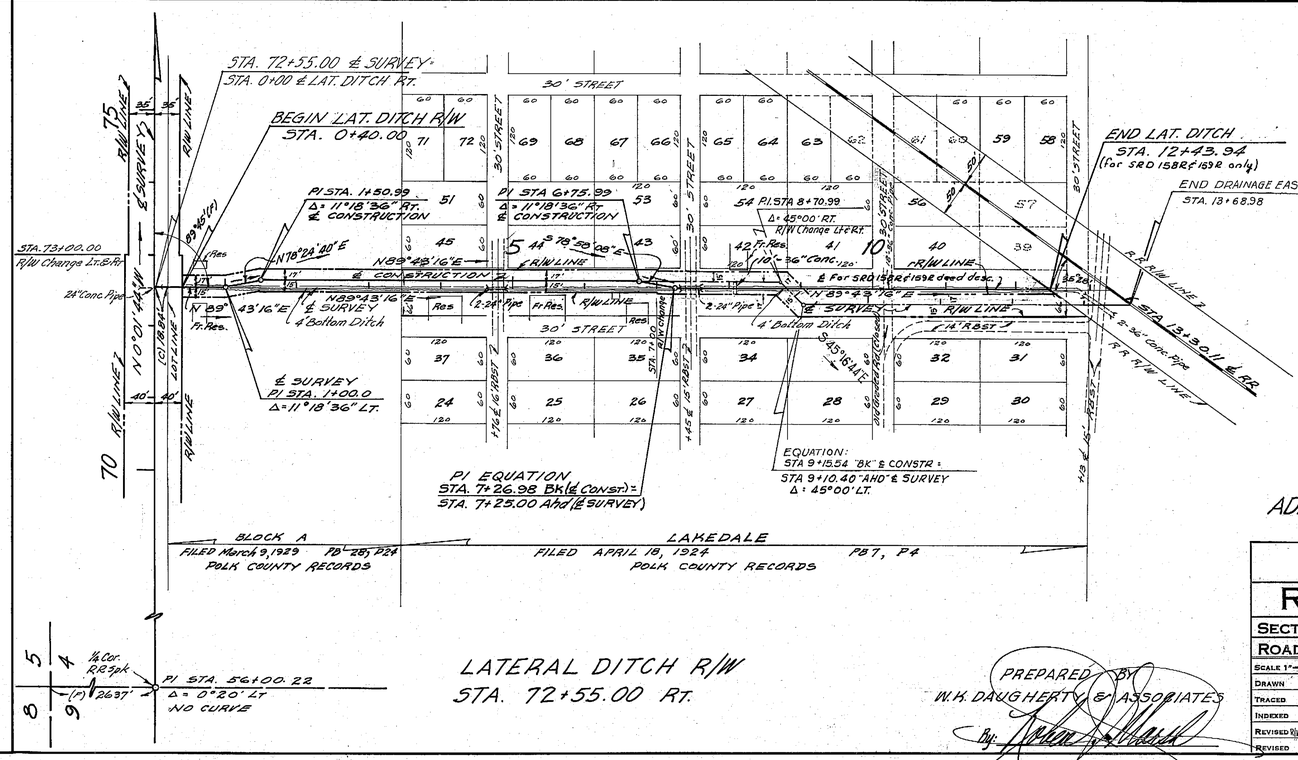


BERKLEY ROAD
ADDITIONAL R/W REQUIRED
& LATERAL DITCH

PREPARED BY
W.K. DAUGHERTY & ASSOCIATES
By: [signature]

STATE OF FLORIDA
STATE ROAD DEPARTMENT

# RIGHT OF WAY MAP

SECTION No. 1659-156 Sh. 5
ROAD No. S-655 POLK COUNTY

| SCALE 1" = Noted | NAMES | DATES | APPROVED BY |
|---|---|---|---|
| DRAWN | RJM | 1-20-58 | H. M. Johnson DIVISION ENGINEER |
| TRACED | RJM | 1-23-58 | [signature] for STATE HIGHWAY ENGINEER 2-28-58 |
| INDEXED | | | |
| REVISED R/W STA 72+55 | WES WJP | 6-29-61 11-26-62 | |
| REVISED | | | |
| CHECKED | BEC | 1-23-58 | |

A. R. COGSWELL, JACKSONVILLE

1659-156

| FED. ROAD DIV. No. | STATE | SEC. AND JOB No. | FISCAL YEAR | SHEET No. | TOTAL SHEETS |
|---|---|---|---|---|---|
| 3 | FLA. | 1659-156 | | 6 | |

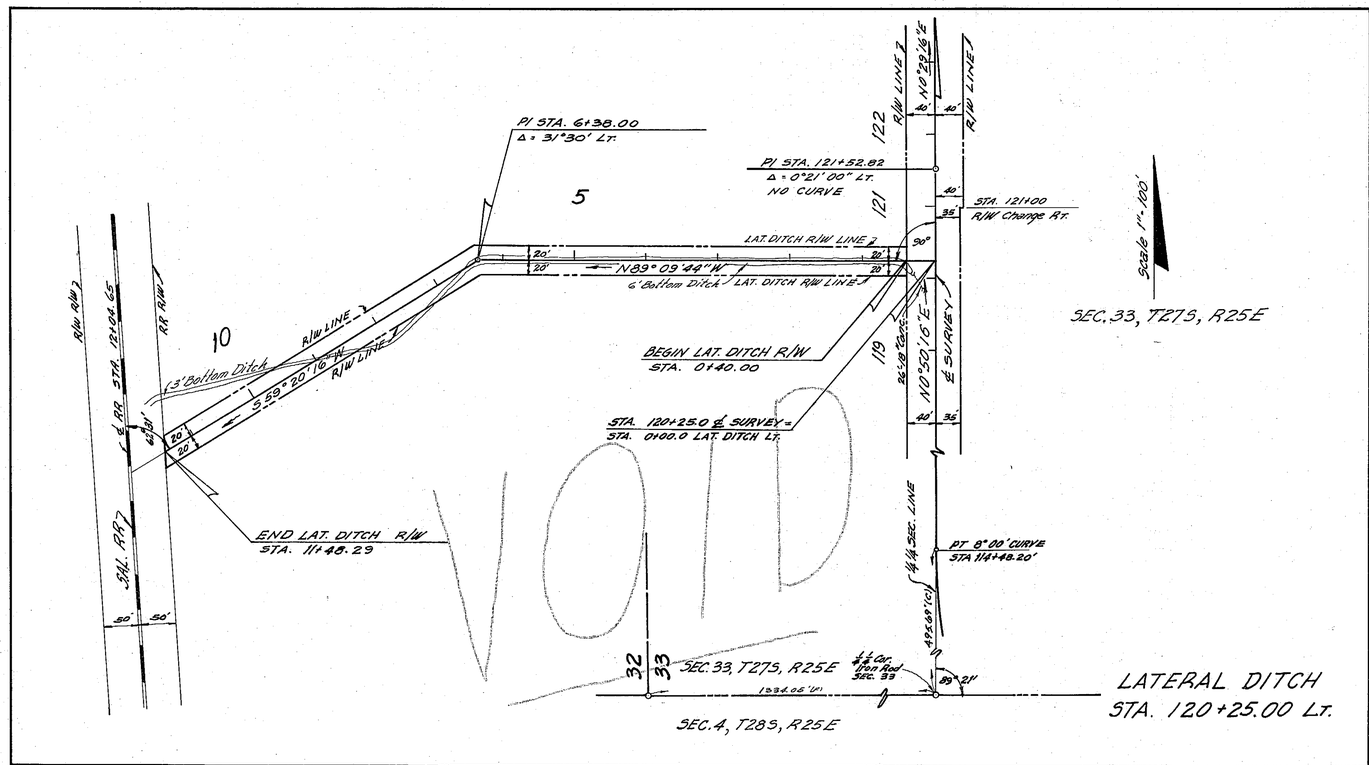


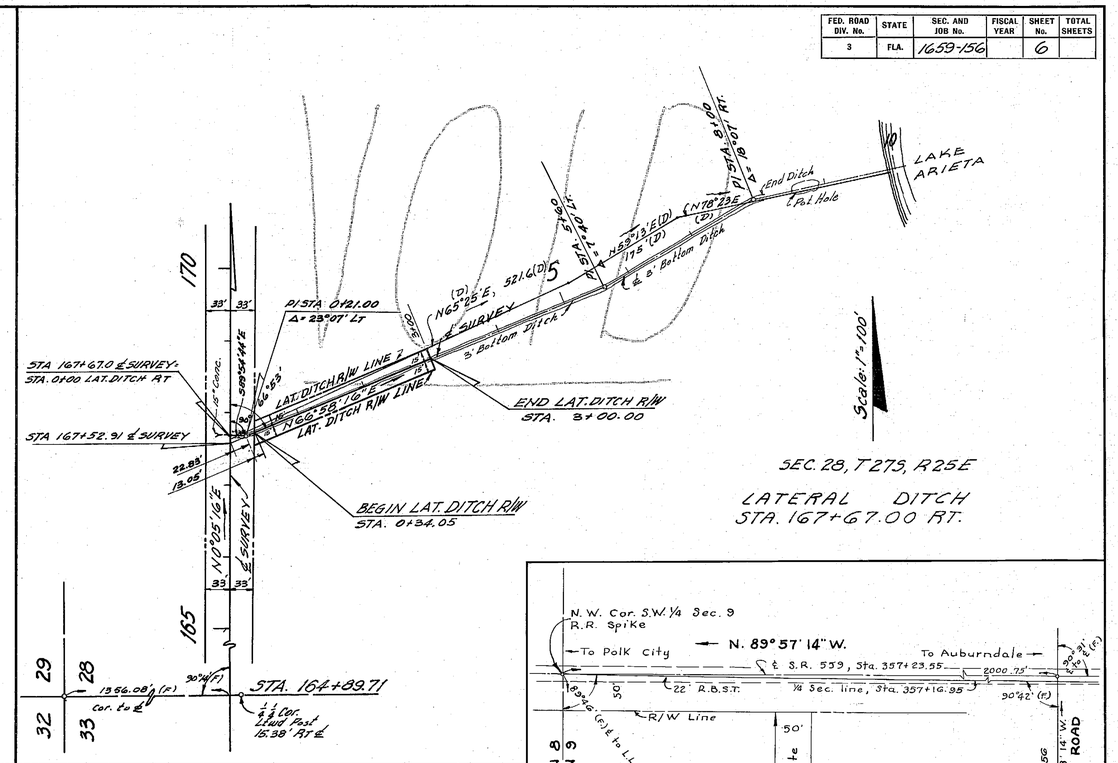


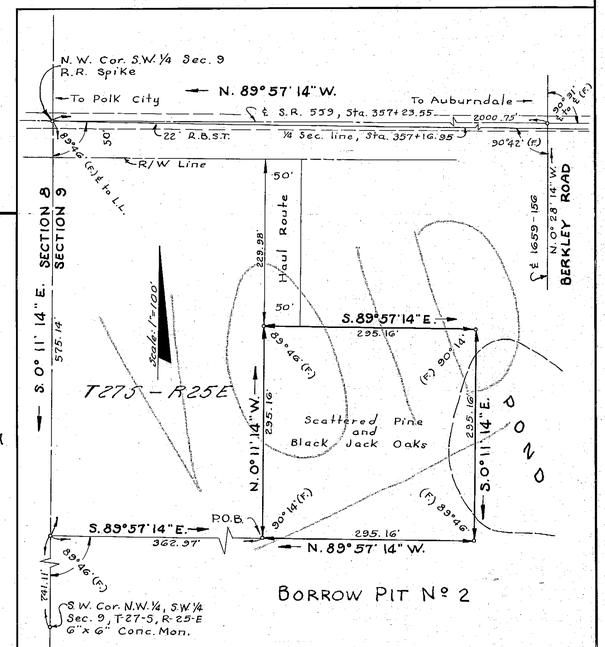


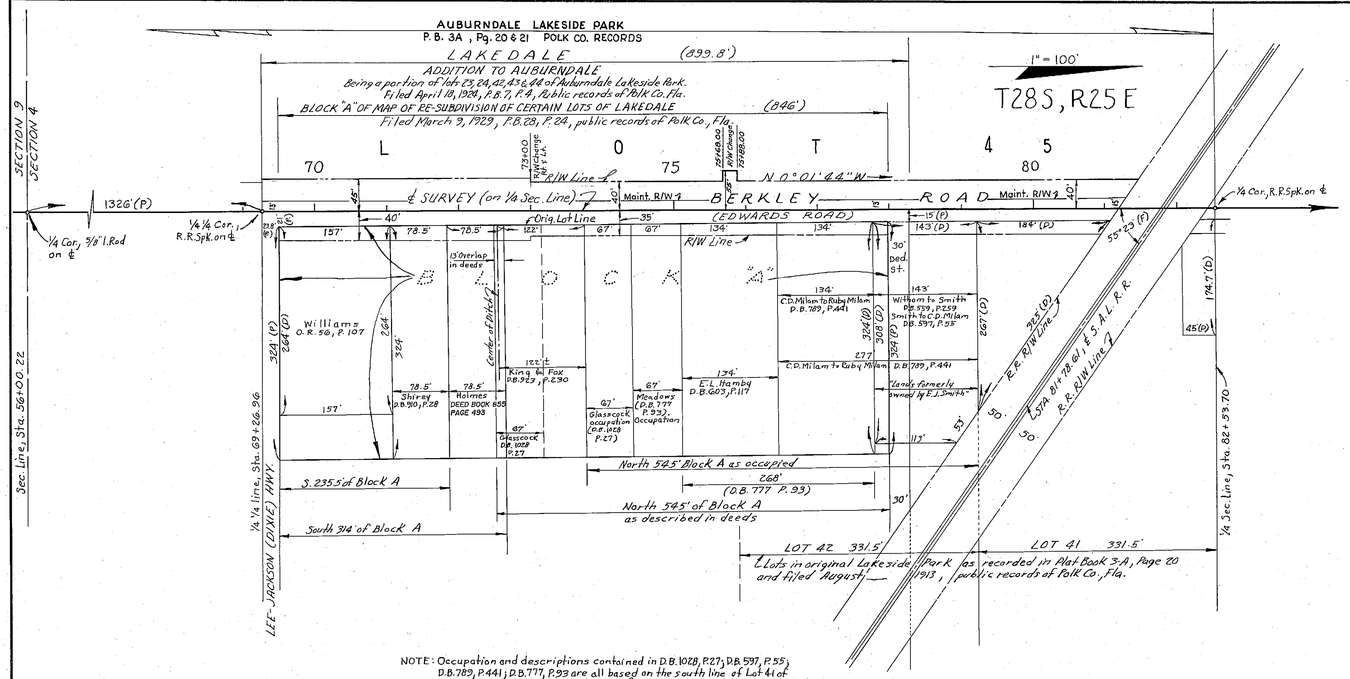


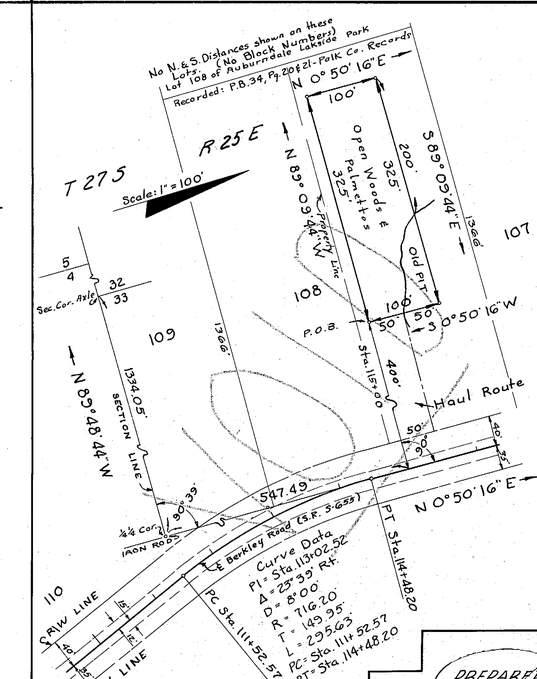


PREPARED BY
W.H. DAUGHERTY & ASSOCIATES
By: [signature]

BERKLEY ROAD
BORROW PITS
LATERAL DITCHES
AND INSERT Nº 1

STATE OF FLORIDA
STATE ROAD DEPARTMENT

# RIGHT OF WAY MAP

SECTION No. 1659-156 Sh. 6
ROAD No. S-655 POLK COUNTY

| SCALE 1" = 30' | NAMES | DATES | APPROVED BY |
|---|---|---|---|
| DRAWN | RJM | 1-22-58 | J. M. Johnson, DIVISION ENGINEER |
| TRACED | RJM | 1-24-58 | Horace Buchan for STATE HIGHWAY ENGINEER 2-28-58 |
| INDEXED | | | |
| REVISED | F.K. | 4-18-58 | |
| REVISED | H.F. | 5-5-58 | |
| REVISED | R.K. | 5-20-61 | |
| REVISED | W.E.S. | 6-29-61 | |
| CHECKED | BBC | 1-24-58 | |

A. R. COGSWELL, JACKSONVILLE

1659-156 6