| FED. ROAD DIV. No. | STATE | SEC. AND JOB No. | FISCAL YEAR | SHEET No. | TOTAL SHEETS |
|---|---|---|---|---|---|
| 3 | FLA. | 1658-153 | | 1 | |

327

# WINTER HAVEN

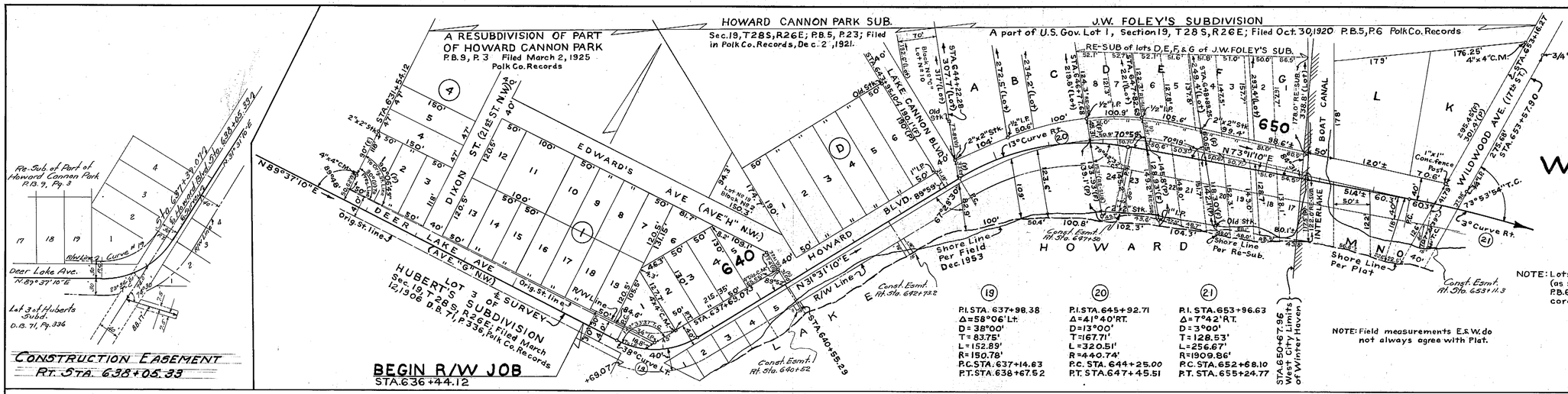


INSERT Nº 1

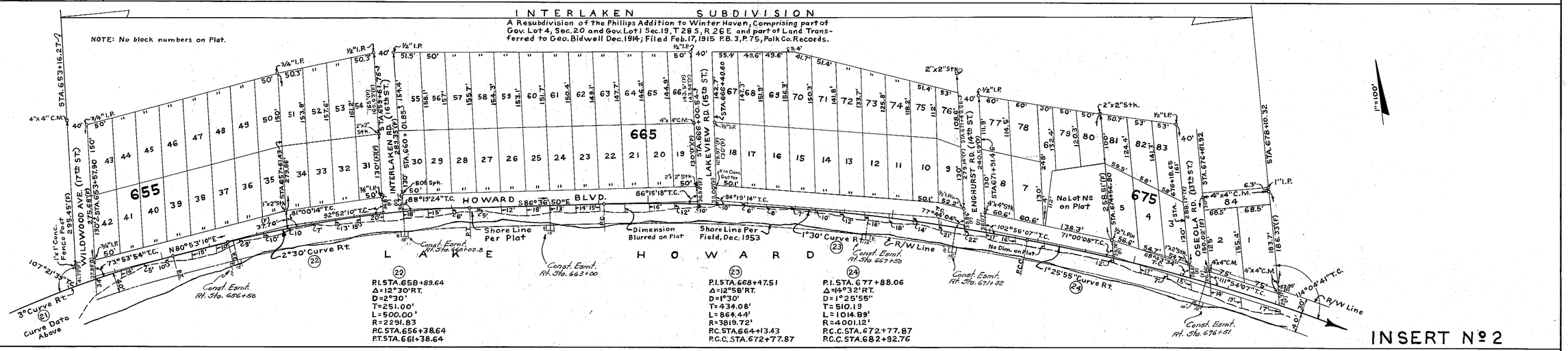


INSERT Nº 2

## R/W WIDTHS REQ'D.

STA. 636+44.12 TO STA. 637+69.07 – 30' LT.(N), 30' RT.(S)
STA. 637+69.07 TO STA. 692+79.77 BK. – 30' LT.(N), 40' RT.(S)

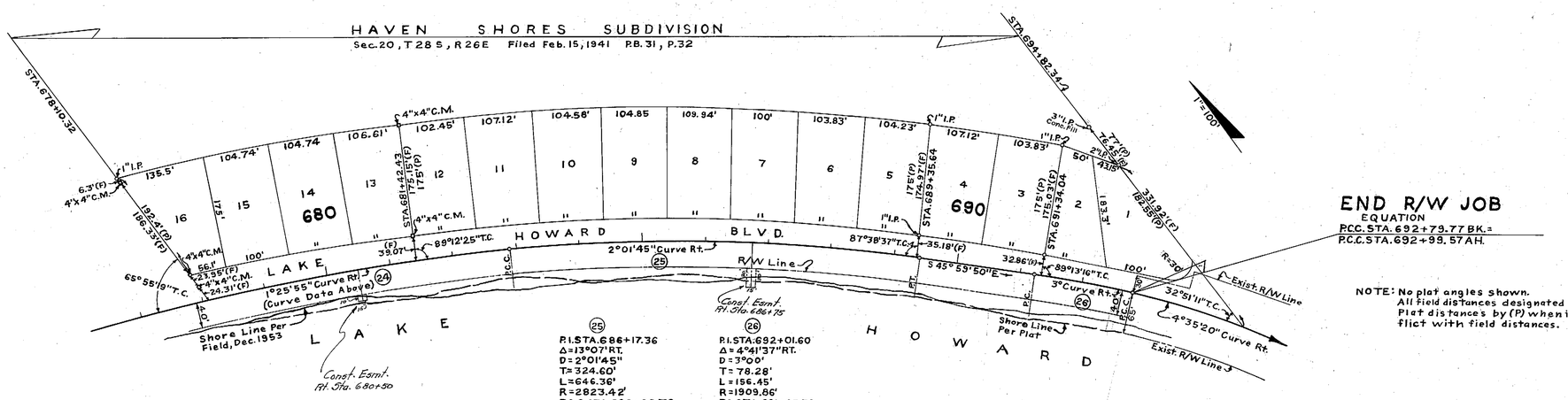


INSERT Nº 3

# INSERTS

STATE OF FLORIDA
STATE ROAD DEPARTMENT

## RIGHT OF WAY MAP

SECTION No. 1658-153 SH. 1
ROAD No. S-542 POLK COUNTY

| | NAMES | DATES | APPROVED BY |
|---|---|---|---|
| SCALE 1"= | | | |
| DRAWN | B.E.H. | 12-18-53 | |
| TRACED | R.M.T. | 12-29-53 | DIVISION ENGINEER |
| INDEXED | | | |
| REVISED | | 4-2-54 | STATE HIGHWAY ENGINEER |
| REVISED | | | |
| CHECKED: | E.E.I. | 3-4-54 | |

A. R. COGSWELL, JACKSONVILLE

| FED. ROAD DIV. No. | STATE | SEC. AND JOB No. | FISCAL YEAR | SHEET No. | TOTAL SHEETS |
|---|---|---|---|---|---|
| 3 | FLA. | 1658-153 | | 2 | |

32B

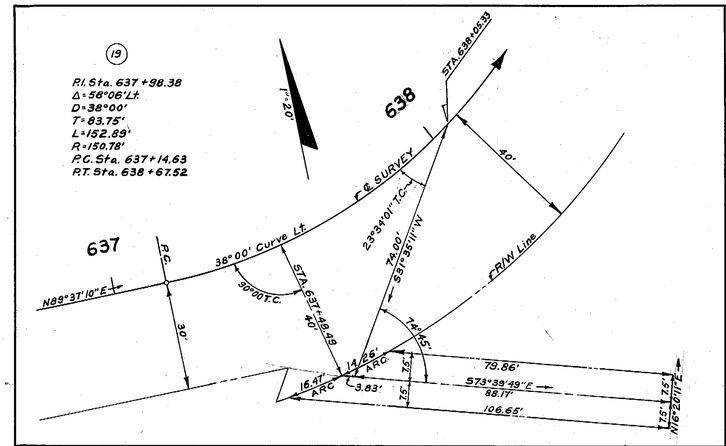


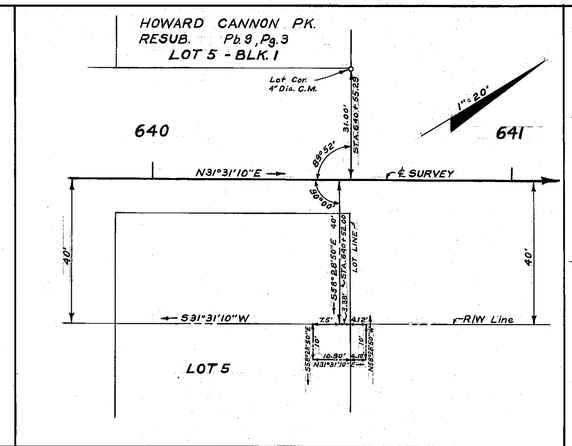


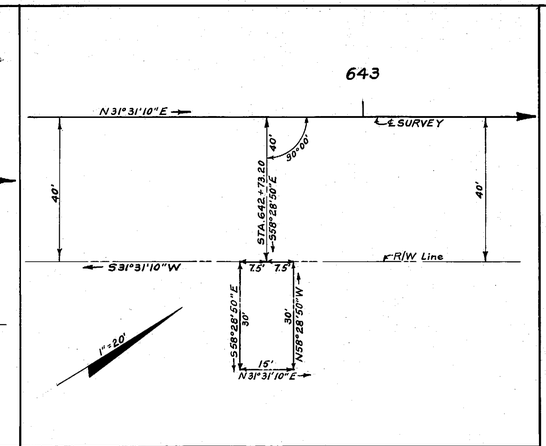


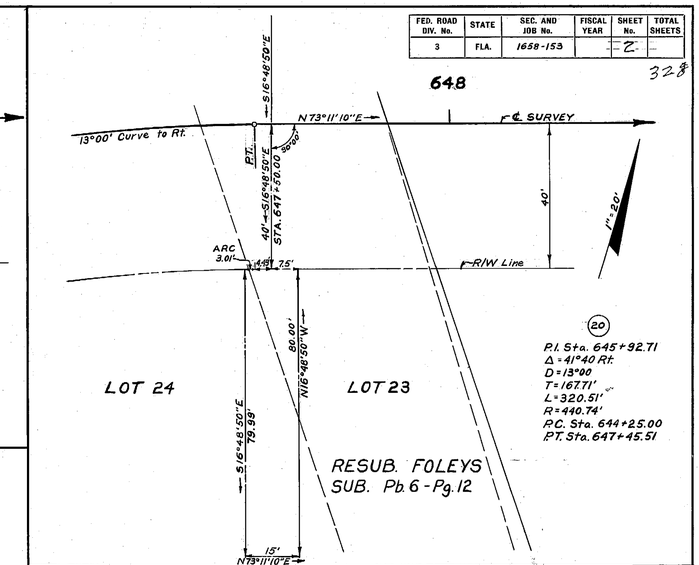


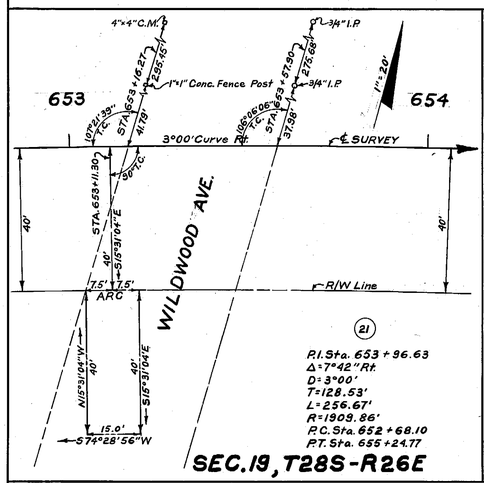


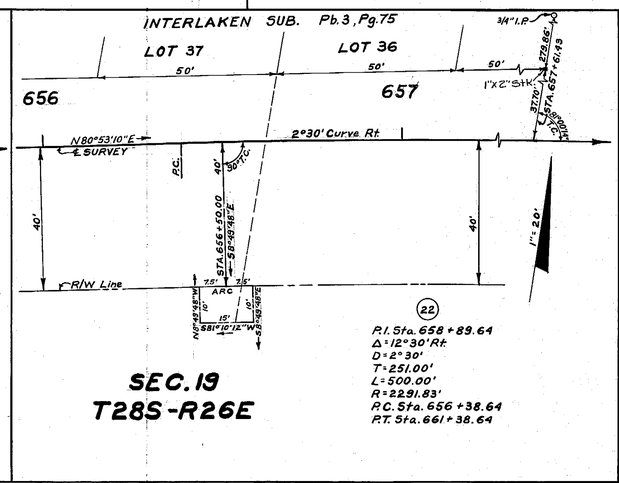


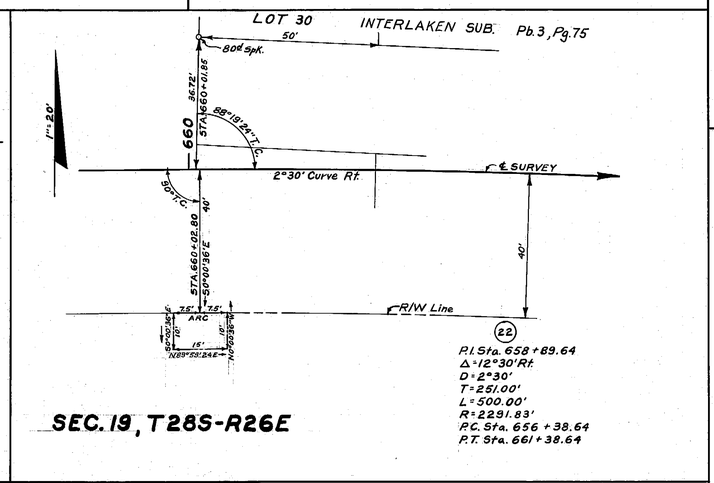


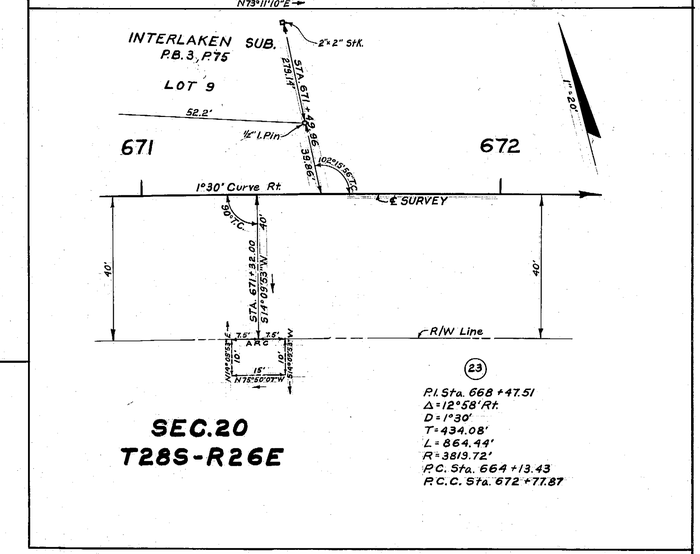


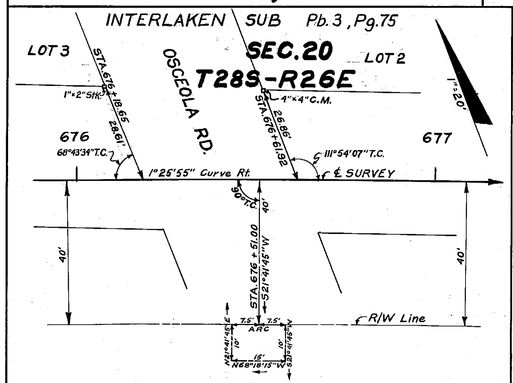


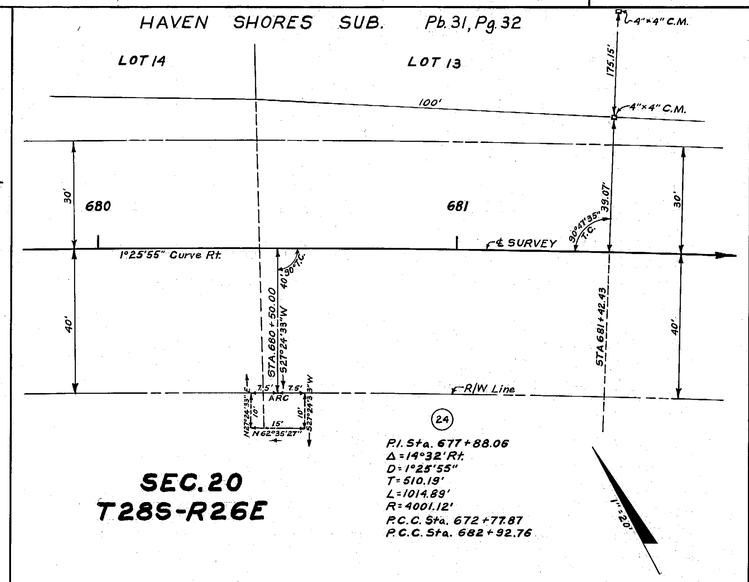


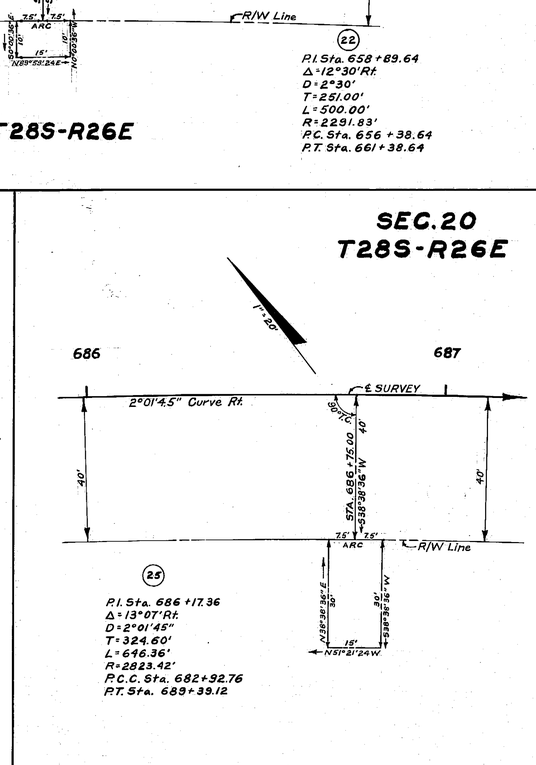


DRAINAGE EASEMENTS

STATE OF FLORIDA
STATE ROAD DEPARTMENT

# RIGHT OF WAY MAP

SECTION No. 1658-153 Sh. 2

ROAD No. S-542 POLK COUNTY

| SCALE 1"= 20' | NAMES | DATES | APPROVED BY |
|---|---|---|---|
| DRAWN | R.T | | |
| TRACED | W.M.R. | 3-26-54 | DIVISION ENGINEER |
| INDEXED | | | |
| REVISED | | 4-29-54 | STATE HIGHWAY ENGINEER |
| REVISED | | | |

CHECKED: E.E.I. 4-1-54

A. R. COGSWELL, JACKSONVILLE

| FED. ROAD DIV. No. | STATE | SEC. AND JOB No. | FISCAL YEAR | SHEET No. | TOTAL SHEETS |
|---|---|---|---|---|---|
| 3 | FLA. | 1658-153 | | 3 | |

329

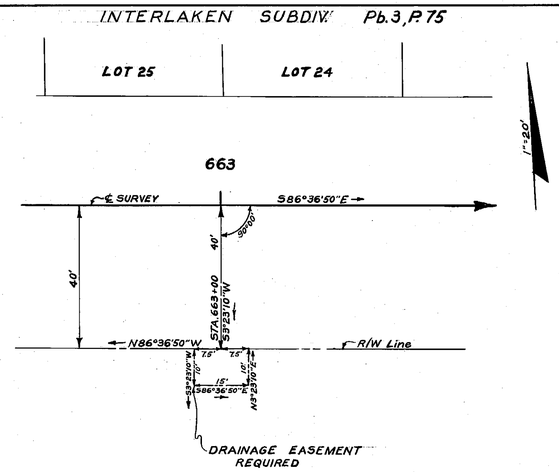


SEC. 19, T28S-R26E

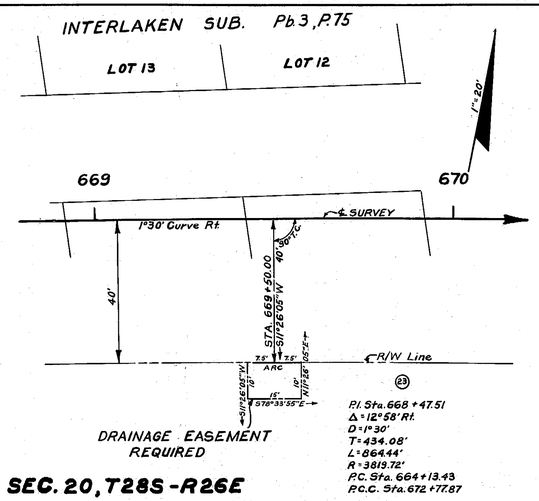


SEC. 20, T28S-R26E

DRAINAGE EASEMENTS

STATE OF FLORIDA
STATE ROAD DEPARTMENT

# RIGHT OF WAY MAP

SECTION No. 1658-153 S4.3

ROAD No. S-542 POLK COUNTY

| SCALE 1"= 20' | NAMES | DATES | APPROVED BY |
|---|---|---|---|
| DRAWN | R.M.T. | | DIVISION ENGINEER |
| TRACED | W.M.R. | 3-29-54 | STATE HIGHWAY ENGINEER |
| INDEXED | | | |
| REVISED | | | |
| REVISED | | | |

CHECKED E.E.I. 4-1-54

A. R. CORNWELL, JACKSONVILLE