FED. ROAD DIV. No.	STATE	SEC. AND JOB No.	FISCAL YEAR	SHEET No.	TOTAL SHEETS
3	FLA.	1658-150		1	

293

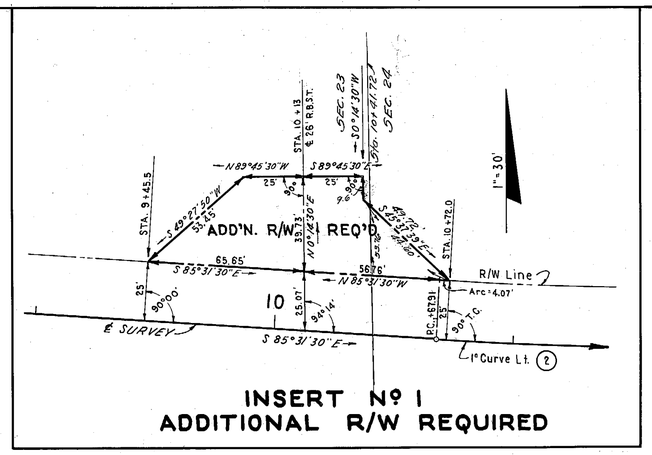

INSERT Nº 1
ADDITIONAL R/W REQUIRED

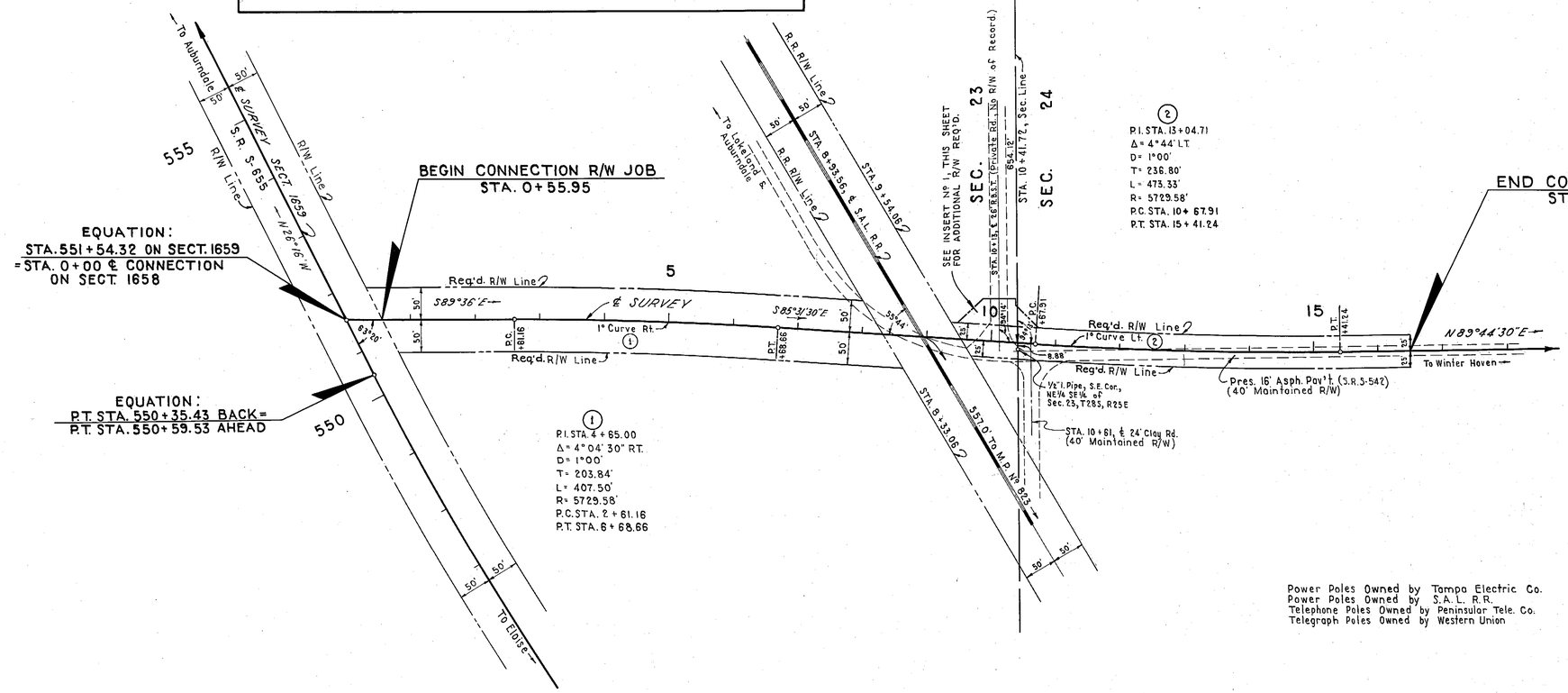

Power Poles Owned by Tampa Electric Co.
Power Poles Owned by S.A.L. R.R.
Telephone Poles Owned by Peninsular Tele. Co.
Telegraph Poles Owned by Western Union

R/W WIDTHS REQUIRED

STA. 0+55.95 TO STA. 8+33.06, 50' LT. (N) & 50' RT. (S)
STA. 9+54.06 TO STA. 16+50, 25' LT. (N) & 25' RT. (S)
ALSO SEE INSERT ADDITIONAL R/W REQUIRED.

Plotted from Field Notebook Nº 253646

R/W & ADD'N. R/W REQUIRED
CONNECTION TO 1659-150
KEY MAP & INSERT

STATE OF FLORIDA
STATE ROAD DEPARTMENT

RIGHT OF WAY MAP

SECTION No. 1658-150 S4.1
ROAD No. S-542 POLK COUNTY

SCALE 1" =	NAMES	DATES	APPROVED BY
DRAWN	B.E.C.	2-18-53	
TRACED	R.B.H.	2-20-53	DIVISION ENGINEER
INDEXED			
REVISED	C.W.B.	10-21-54	STATE HIGHWAY ENGINEER
REVISED			
Checked:	P.W.E.	3-3-53	

A. R. COGSWELL, JACKSONVILLE

FED. ROAD DIV. No.	STATE	SEC. AND JOB No.	FISCAL YEAR	SHEET No.	TOTAL SHEETS
3	FLA.	1658-150			

290

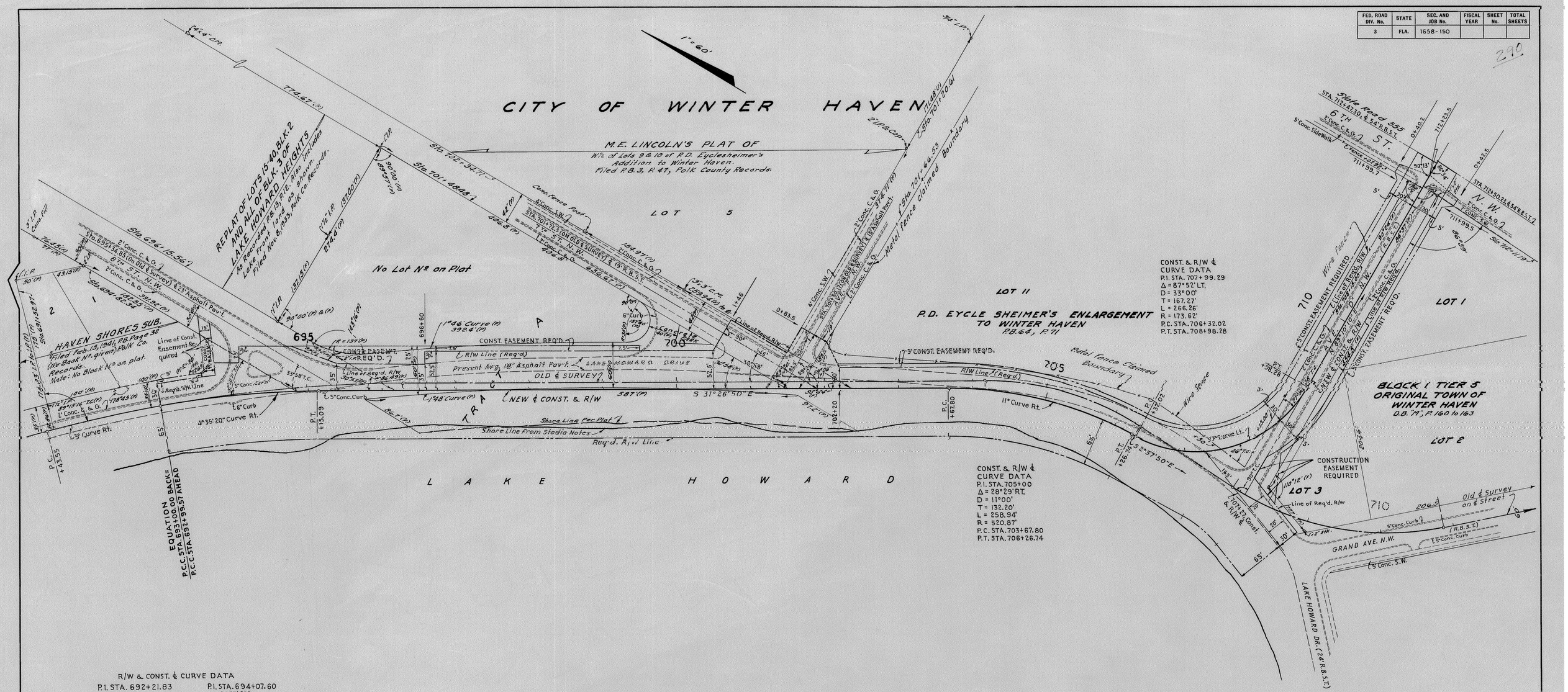

R/W & CONST. & CURVE DATA

P.I. STA. 692+21.83	P.I. STA. 694+07.60
Δ = 4°41'37"	Δ = 9°53'23"
D = 3°00'	D = 4°35'20"
T = 78.28'	T = 108.03'
L = 156.45'	L = 215.52'
R = 1909.86'	R = 1248.59'
P.C. STA. 691+43.55	P.C.C. STA. 692+99.57
EQUATION { P.C.C. STA. 693+00.00 BACK = P.C.C. STA. 692+99.57 AHEAD	P.T. STA. 695+15.09

CONSTRUCTION EASEMENTS & R/W REQUIRED

STATE OF FLORIDA
STATE ROAD DEPARTMENT

RIGHT OF WAY MAP

SECTION No. 1658-150

ROAD No. S-542 POLK COUNTY

SCALE 1" = 60'	NAMES	DATES	APPROVED BY
DRAWN	B.E.C.	10-22-52	DIVISION ENGINEER
TRACED	B.E.C.	10-23-52	
INDEXED			STATE HIGHWAY ENGINEER
REVISED		12-9-52 / 1-9-52	
REVISED			

CHECKED: E.E.I. 10-23-52