| FED. ROAD DIV. No. | STATE | SEC. AND JOB No. | FISCAL YEAR | SHEET No. | TOTAL SHEETS |
|---|---|---|---|---|---|
| 3 | FLA. | 1656-251 | | 1 | |

326

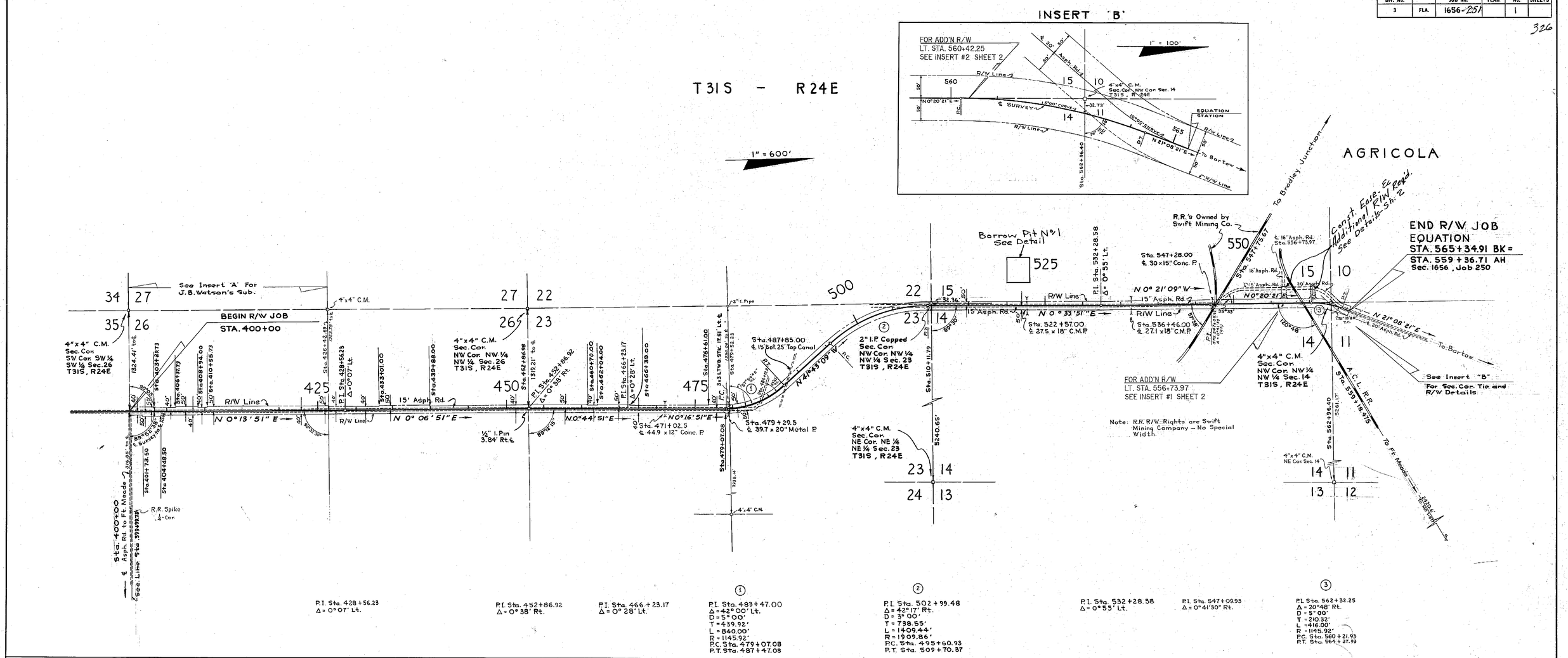


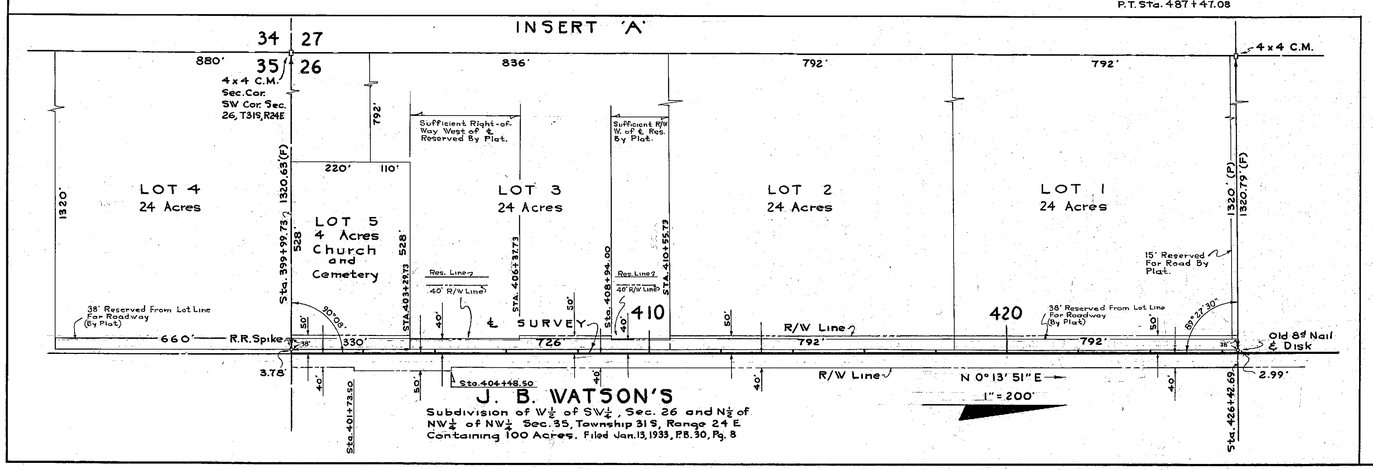


| R/W Widths Required | Lt. (W) | Rt. (E) |
|---|---|---|
| Sta. 400+00 To Sta. 401+73.50 | | 40' |
| Sta. 401+73.50 To Sta. 404+48.50 | | 50' |
| Sta. 404+48.50 To Sta. 479+07.08 | | 40' |
| Sta. 479+07.08 To Sta. 565+34.91 | | 50' |
| Sta. 400+00 To Sta. 403+29.73 | 50' | |
| Sta. 403+29.73 To Sta. 406+37.73 | 40' | |
| Sta. 406+37.73 To Sta. 408+94.00 | 50' | |
| Sta. 408+94.00 To Sta. 410+55.73 | 40' | |
| Sta. 410+55.73 To Sta. 426+42.69 | 50' | |
| Sta. 426+42.69 To Sta. 433+01.00 | 40' | |
| Sta. 433+01.00 To Sta. 439+88.00 | 50' | |
| Sta. 439+88.00 To Sta. 452+86.98 | 40' | |
| Sta. 452+86.98 To Sta. 460+70.00 | 50' | |
| Sta. 460+70.00 To Sta. 462+04.00 | 40' | |
| Sta. 462+04.00 To Sta. 466+39.00 | 50' | |
| Sta. 466+39.00 To Sta. 476+61.00 | 40' | |
| Sta. 476+61.00 To Sta. 565+34.91 | 50' | |

UTILITY OWNERS:
Telephone Lines -
From Sta. 453+ to Sta. 484+ Owned By Inter-County Telephone Co., Ft. Myers, Fla.
Telephone Lines in Agricola, Fla. Owned By Peninsular Telephone Co.
Electricity -
From Sta. 400+00 to Sta. 481+00 Owned By R.E.A. Rt. and Lt. Sta. 547+ Owned By Florida Power Corp.

Note: Bearings are True - Brought Back From Section 1656-250.

ABOVE IS READ R/W EXCEPT FOR ADD'N R/W NOTED SEE SHEET NO. 2

KEY MAP

Topog Plotted from Book No. 259169
Ties Plotted from Book No. 260562

STATE OF FLORIDA
STATE ROAD DEPARTMENT

# RIGHT OF WAY MAP

SECTION NO. 1656-251 Sh. 1

ROAD NO. S-555 POLK COUNTY

| SCALE 1" = | NAMES | DATES | APPROVED BY |
|---|---|---|---|
| DRAWN | W. F. D. | 10-14-54 | S. D. Herter — DIVISION ENGINEER |
| TRACED | W. F. D. | 10-14-54 | |
| INDEXED | | | |
| REVISED | | 8-4-55 | M. E. Lewis — STATE HIGHWAY ENGINEER |
| REVISED | | | |

Checked By: E.E.I. 12-7-54

A. R. CRONWELL, JACKSONVILLE

| FED. ROAD DIV. No. | STATE | SEC. AND JOB No. | FISCAL YEAR | SHEET No. | TOTAL SHEETS |
|---|---|---|---|---|---|
| 3 | FLA. | 1656-251 | | 2 | 355 |

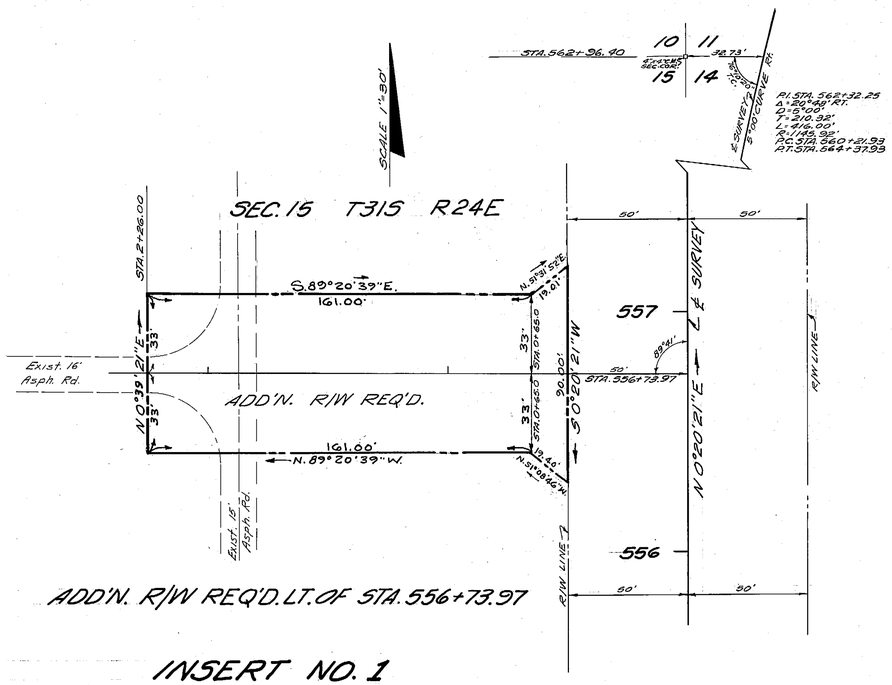


ADD'N. R/W REQ'D. LT. OF STA. 556+73.97

INSERT NO. 1

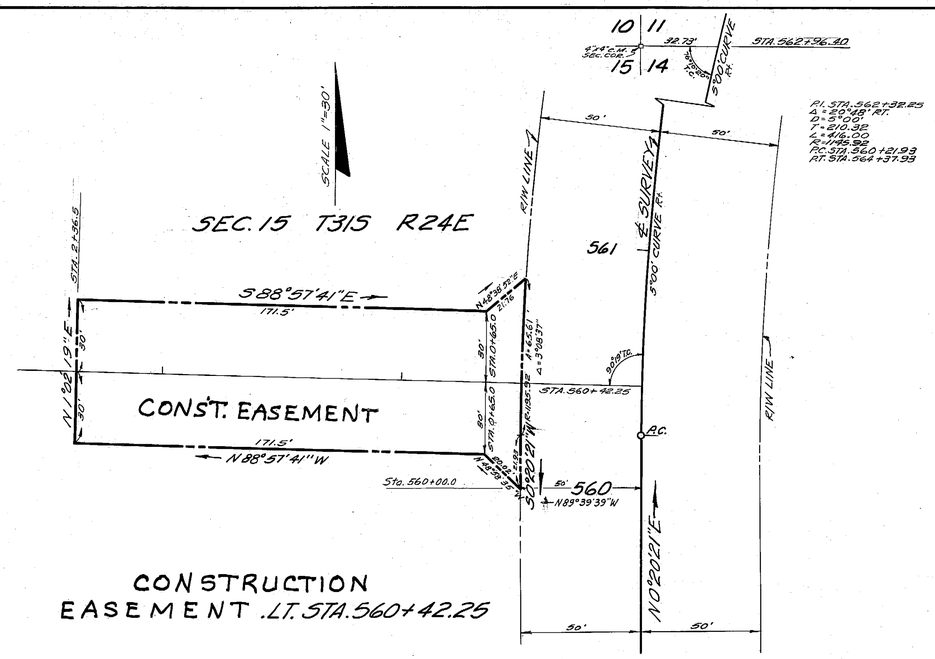


CONSTRUCTION EASEMENT LT. STA. 560+42.25

INSERT NO. 2

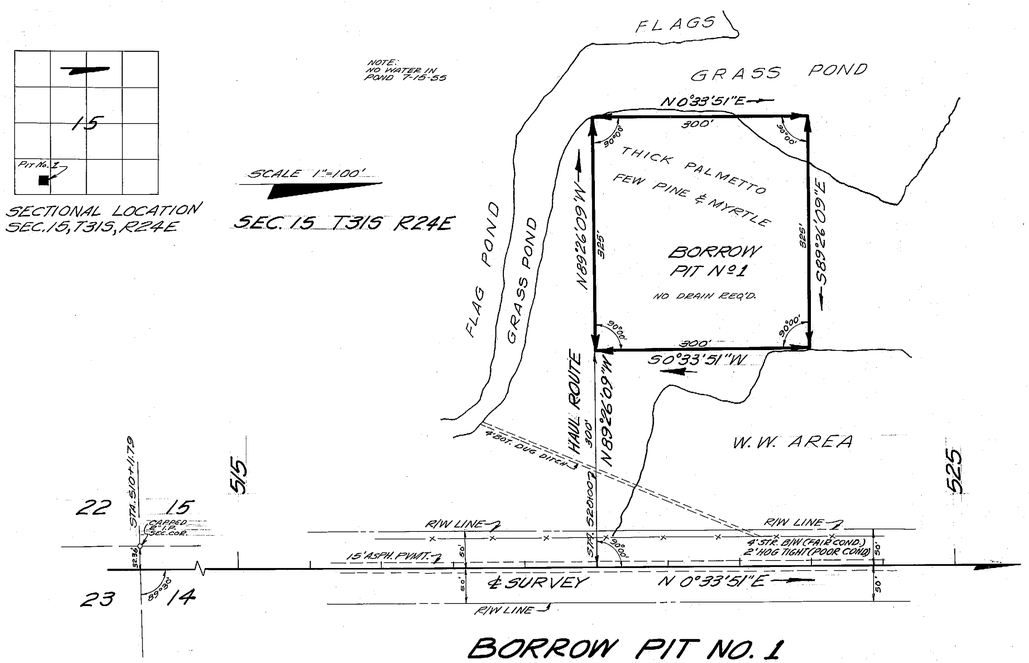


BORROW PIT NO. 1
NO DRAIN REQ'D.

# CONST. EASEMENT, ADD'N. R/W REQ'D. & BORROW PIT

TIES TAKEN FROM FIELD BOOK 260562
TOPOG TAKEN FROM FIELD BOOK 259600

STATE OF FLORIDA
STATE ROAD DEPARTMENT

## RIGHT OF WAY MAP

SECTION No. 1656-251 Sh. 2
ROAD No. S-555 POLK COUNTY

| | NAMES | DATES | APPROVED BY |
|---|---|---|---|
| SCALE 1"= | | | |
| DRAWN | D.C. | 7-21-55 | DIVISION ENGINEER |
| TRACED | V.G.B. | 7-22-55 | |
| INDEXED | | | |
| REVISED | | 8-15-55 | STATE HIGHWAY ENGINEER |
| REVISED | | | |
| CHECKED | V.C. | 7-27-55 | |

A. R. COGSWELL, JACKSONVILLE