FED. ROAD DIV. No.	STATE	SEC. AND JOB No.	FISCAL YEAR	SHEET No.	TOTAL SHEETS
3	FLA.	1651 - 252		1	4

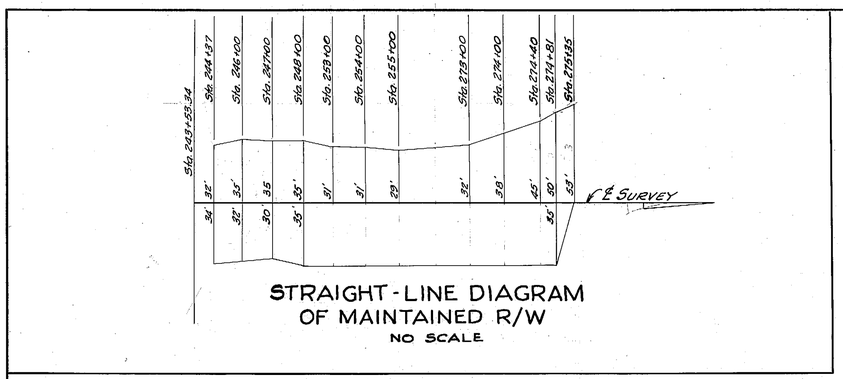

STRAIGHT-LINE DIAGRAM
OF MAINTAINED R/W
NO SCALE

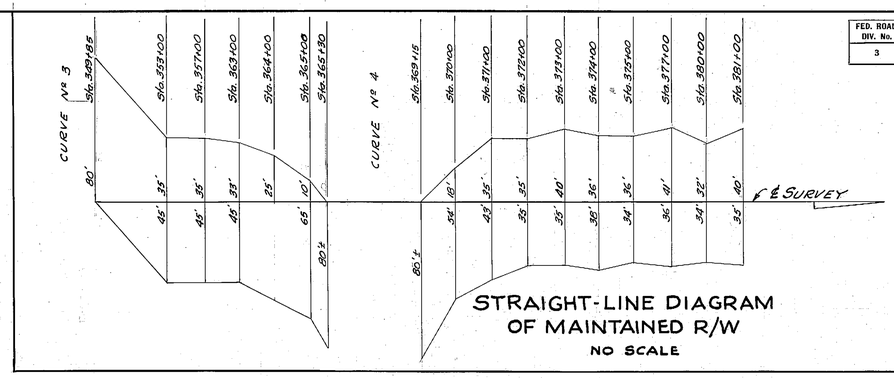

STRAIGHT-LINE DIAGRAM
OF MAINTAINED R/W
NO SCALE

1" = 500'

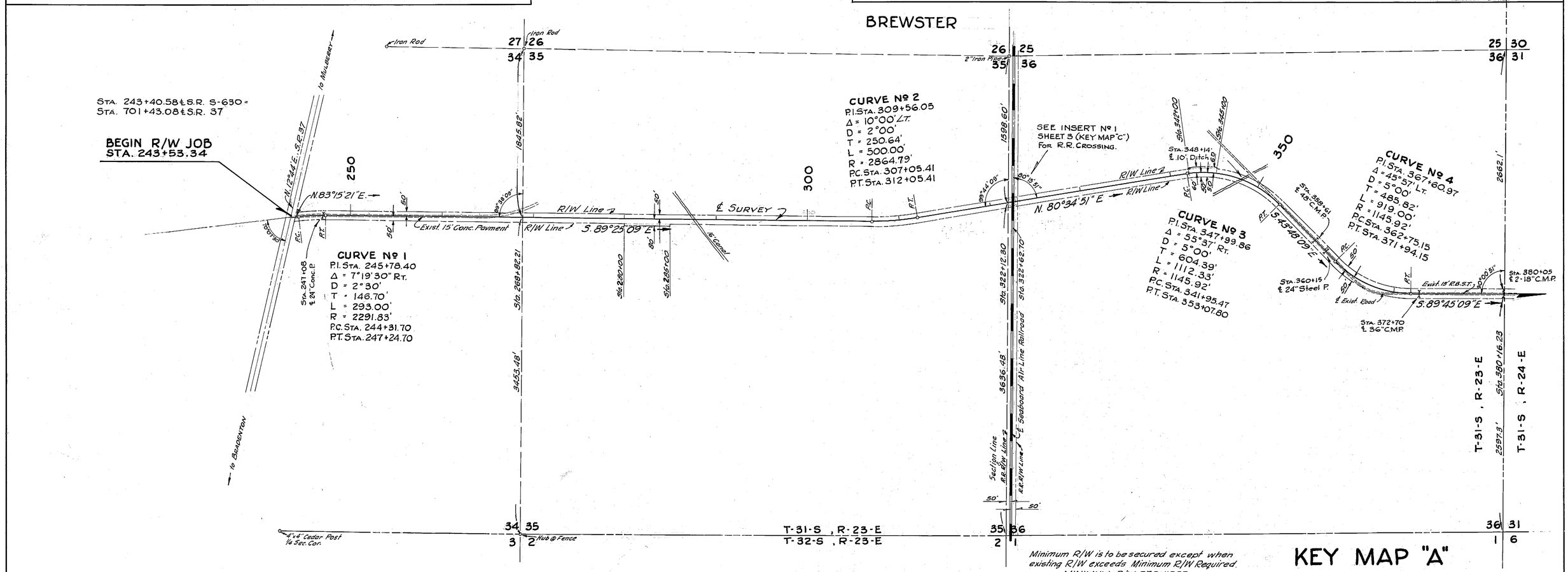

Minimum R/W is to be secured except when existing R/W exceeds Minimum R/W Required.

- MINIMUM R/W REQUIRED -

Sta. 243+53.34 to Sta. 280+00 = 50' Lt. (N.) & 50' Rt. (S.)
Sta. 280+00 to Sta. 285+00 = 50' Lt. (N.) & 80' Rt. (S.)
Sta. 285+00 to Sta. 342+00 = 50' Lt. (N.) & 50' Rt. (S.)
Sta. 342+00 to Sta. 345+00 = 60' Lt. (N.) & 50' Rt. (S.)
Sta. 345+00 to Sta. 611+85.54 = 50' Lt. (N.) & 50' Rt. (S.)

- UTILITY OWNERS -

Telephone Lines: S.A.L. R.R. & Western Union
State Forestry Service.
Power Lines: R.E.A. Co-op., Wauchula, Fla.
Tampa Electric, Mulberry, Fla.
Florida Power Corp., Ft. Meade, Fla.

Alignment & Land Ties plotted from Field Books
Topography plotted from Field Books

DRAWN & CHECKED BY
W. K. DAUGHERTY & ASSOCIATES
W. K. Daugherty

KEY MAP "A"

NOTE: Bearings are true, brought back from Section 1656-251, S.R. S-555.

STATE OF FLORIDA
STATE ROAD DEPARTMENT

RIGHT OF WAY MAP

SECTION No. 1651-252 Sh. 1

ROAD No. S-630 POLK COUNTY

SCALE 1" = 500	NAMES	DATES
DRAWN	E.R.M.	8-7-56
TRACED	E.R.M.	8-7-56
INDEXED		
REVISED		
REVISED		

APPROVED BY
D. M. Johnson
DIVISION ENGINEER
Norfleet Buchanan 10-2-56
for STATE HIGHWAY ENGINEER

CHECKED W. K. D. 8-14-56

A. R. COGSWELL, JACKSONVILLE

FED. ROAD DIV. No.	STATE	SEC. AND JOB No.	FISCAL YEAR	SHEET No.	TOTAL SHEETS
3	FLA.	1651-252		2	4

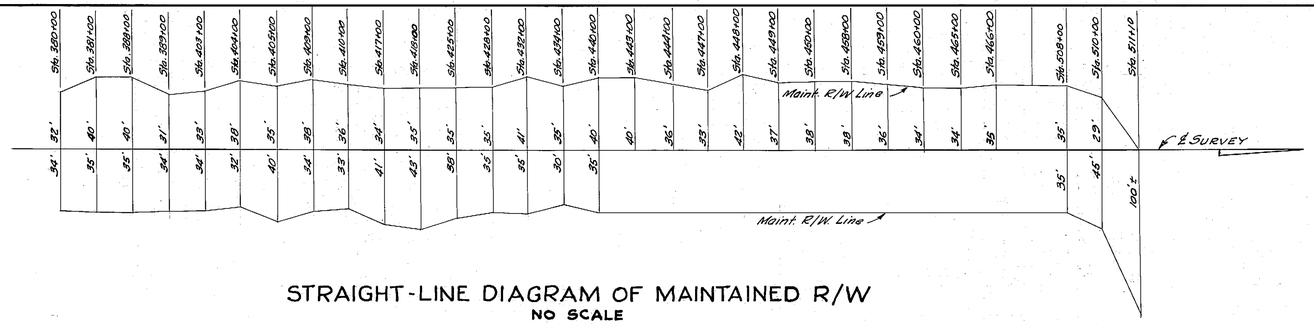

STRAIGHT-LINE DIAGRAM OF MAINTAINED R/W
NO SCALE

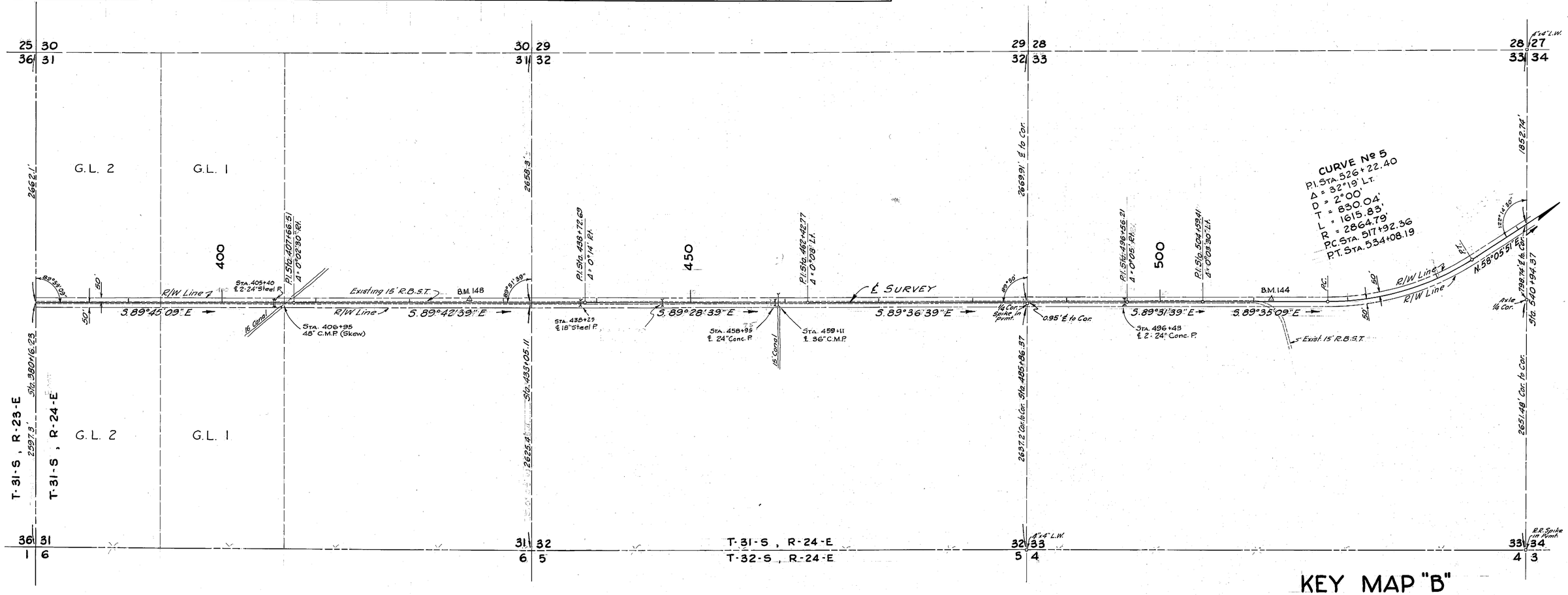

KEY MAP "B"

DRAWN & CHECKED BY
W. K. DAUGHERTY & ASSOCIATES
W. K. Daugherty

STATE OF FLORIDA
STATE ROAD DEPARTMENT

RIGHT OF WAY MAP

SECTION No. 1651-252 Sh. 2
ROAD No. S-630 POLK COUNTY

SCALE 1" = 500	NAMES	DATES
DRAWN	E.R.M.	8-7-56
TRACED	E.R.M.	8-7-56
INDEXED		
REVISED		
REVISED		
CHECKED	W.K.D.	8-8-56

APPROVED BY
H. M. Johnson
DIVISION ENGINEER
Horton Buchan 10-2-56
for STATE HIGHWAY ENGINEER

A. R. COGSWELL, JACKSONVILLE

FED. ROAD DIV. No.	STATE	SEC. AND JOB No.	FISCAL YEAR	SHEET No.	TOTAL SHEETS
3	FLA.	1651-252		3	4

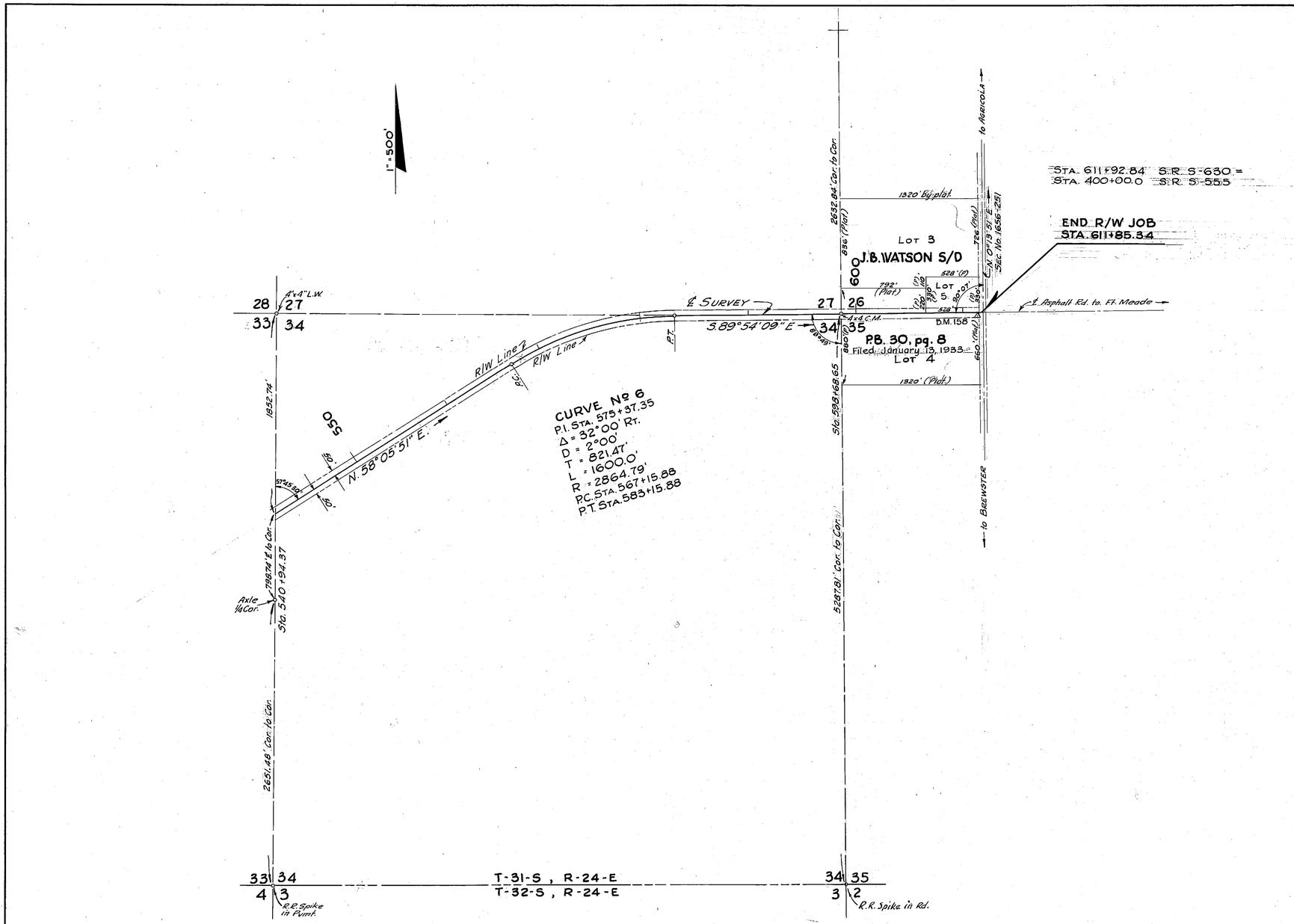

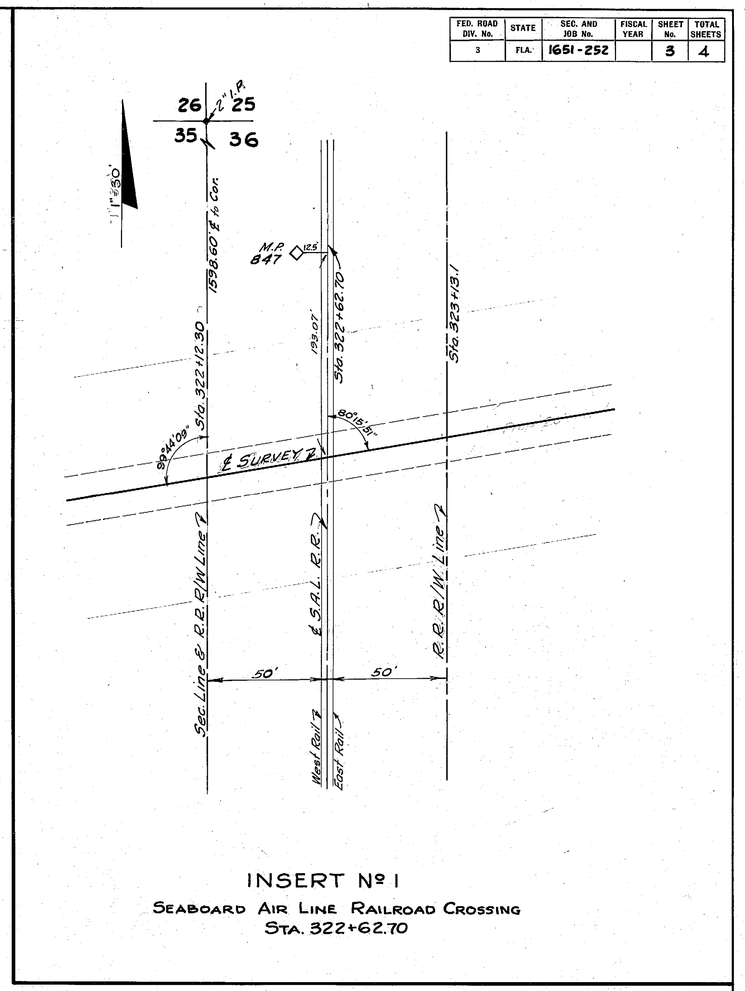

INSERT No 1

SEABOARD AIR LINE RAILROAD CROSSING

STA. 322+62.70

KEY MAP "C"

&

INSERT

DRAWN & CHECKED BY

W. K. DAUGHERTY & ASSOCIATES

W. K. Daugherty

STATE OF FLORIDA
STATE ROAD DEPARTMENT

RIGHT OF WAY MAP

SECTION No. 1651-252 Sh. 3

ROAD No. S-630 POLK COUNTY

SCALE 1" = 500	NAMES	DATES	APPROVED BY
DRAWN	E.R.M.	8-7-56	H. M. Johnson DIVISION ENGINEER
TRACED	E.R.M.	8-7-56	Horton Buchan for STATE HIGHWAY ENGINEER 10-2-56
INDEXED			
REVISED			
REVISED			
CHECKED	WKD	8-8-56	

A. R. COGSWELL, JACKSONVILLE

FED. ROAD DIV. No.	STATE	SEC. AND JOB No.	FISCAL YEAR	SHEET No.	TOTAL SHEETS
3	FLA.	1651-252		4	4

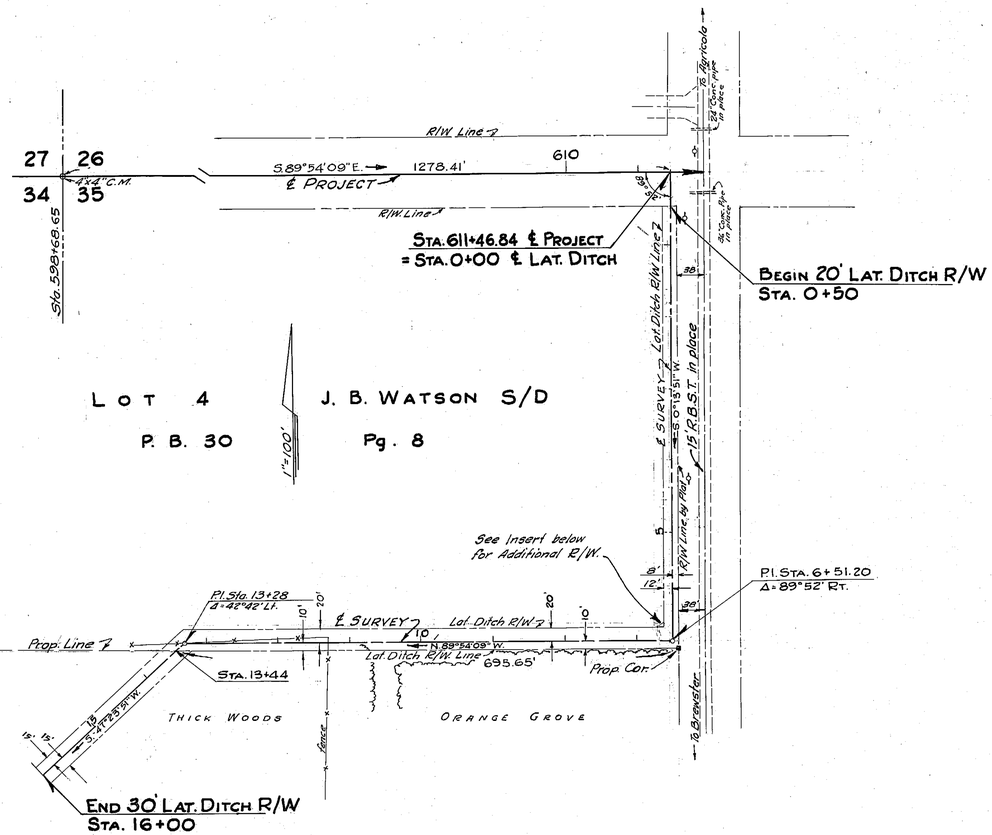

LATERAL DITCH

RT. STA. 611+46.84

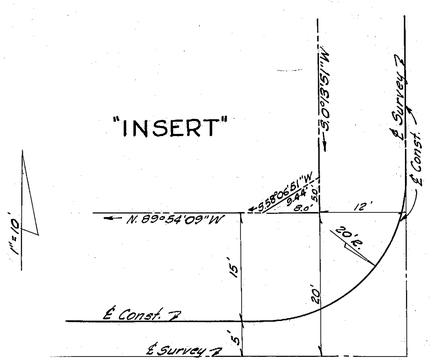

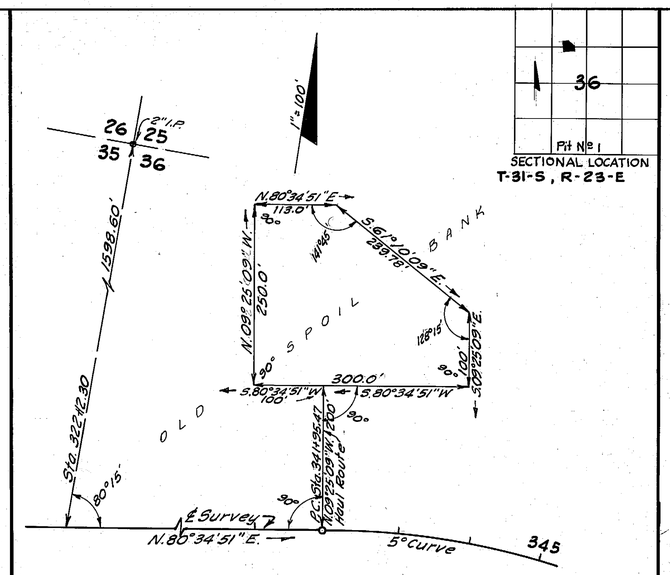

BORROW PIT No 1

NO DRAIN REQD.

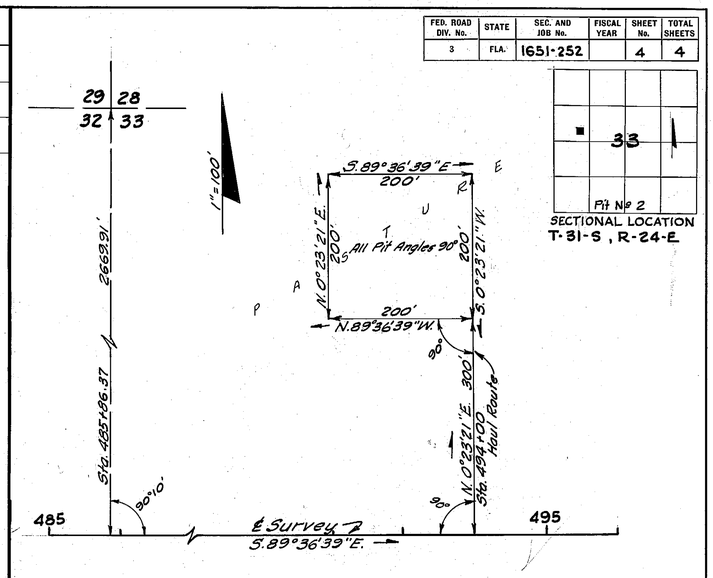

BORROW PIT No 2

NO DRAIN REQD.

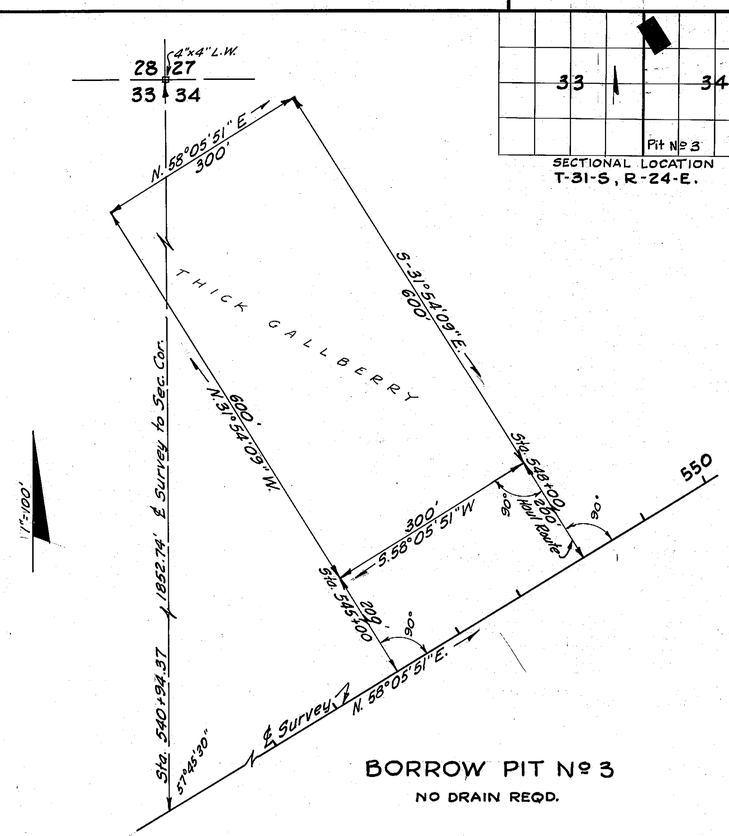

BORROW PIT No 3

NO DRAIN REQD.

DRAWN & CHECKED BY
W. K. DAUGHERTY & ASSOCIATES

W. K. Daugherty

BORROW PITS & LATERAL DITCH

STATE OF FLORIDA
STATE ROAD DEPARTMENT

RIGHT OF WAY MAP

SECTION No. 1651-252 Sh. 4

ROAD No. S-630 POLK COUNTY

SCALE 1"=	NAMES	DATES	APPROVED BY
DRAWN	E.R.M.	8-14-56	H. M. Johnson DIVISION ENGINEER
TRACED	E.R.M.	8-14-56	Herbert Buchan 10-2-56 for STATE HIGHWAY ENGINEER
INDEXED			
REVISED			
REVISED			

CHECKED WKD 8-14-56

A. R. COSSWELL, JACKSONVILLE