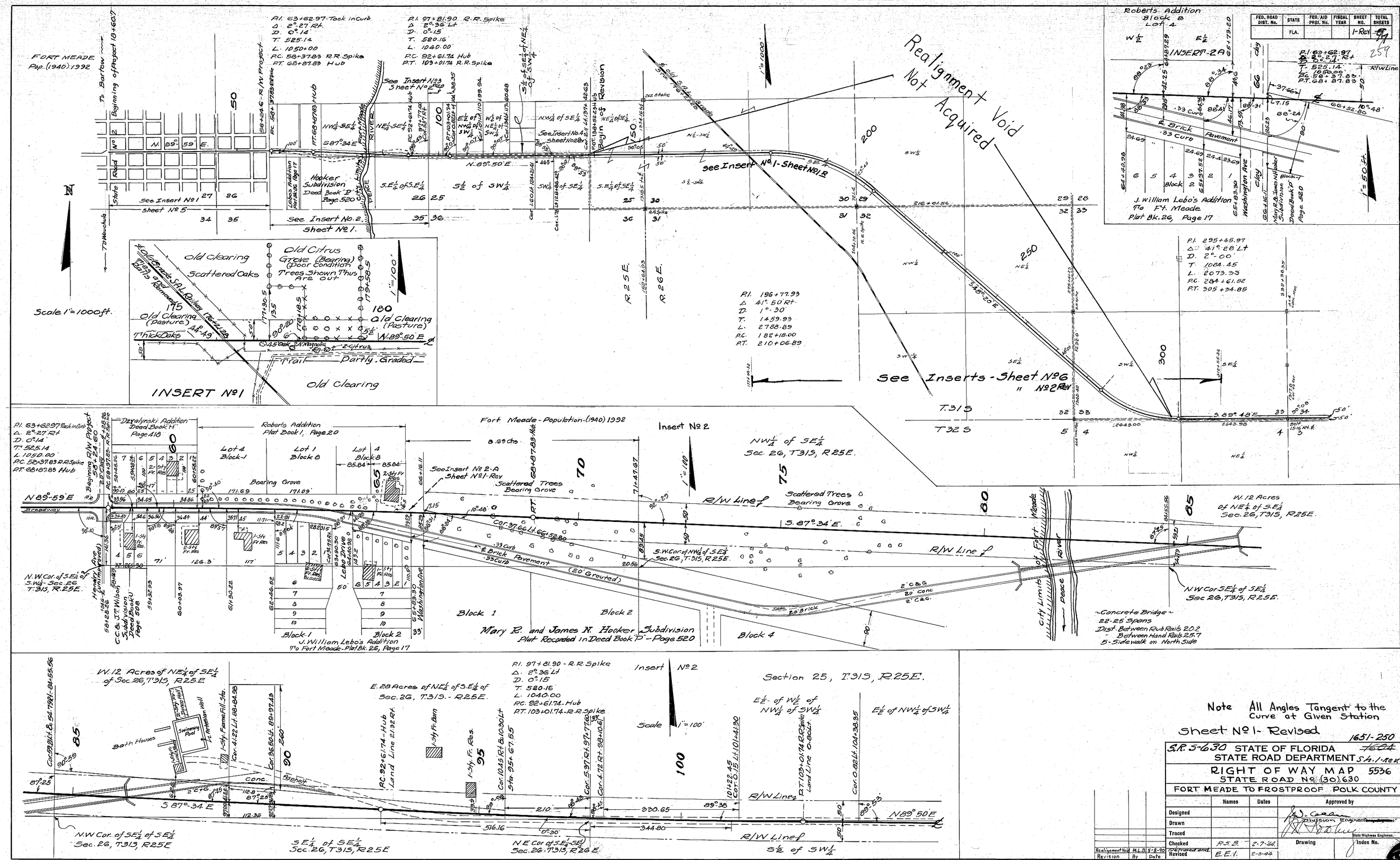


Note All Angles Tangent to the Curve at Given Station

Sheet No 1 - Revised

1651-250

S.R. 5-630 STATE OF FLORIDA ~~1604~~

STATE ROAD DEPARTMENT Sh. 1-Rev

RIGHT OF WAY MAP 5536

STATE ROAD No (30) 630

FORT MEADE TO FROSTPROOF POLK COUNTY

| | Names | Dates | Approved by |
|---|---|---|---|
| Designed | | | Division Engineer |
| Drawn | | | |
| Traced | | | State Highway Engineer |
| Checked | R.S.B. | 2-7-44 | Drawing / Index No. |
| Retraced and Revised | E.E.I. | 2-8-44 | |

| Realignment Void | M.L.D. | 5-8-90 |
|---|---|---|
| Revision | By | Date |

R/W lines drawn 12-3-43

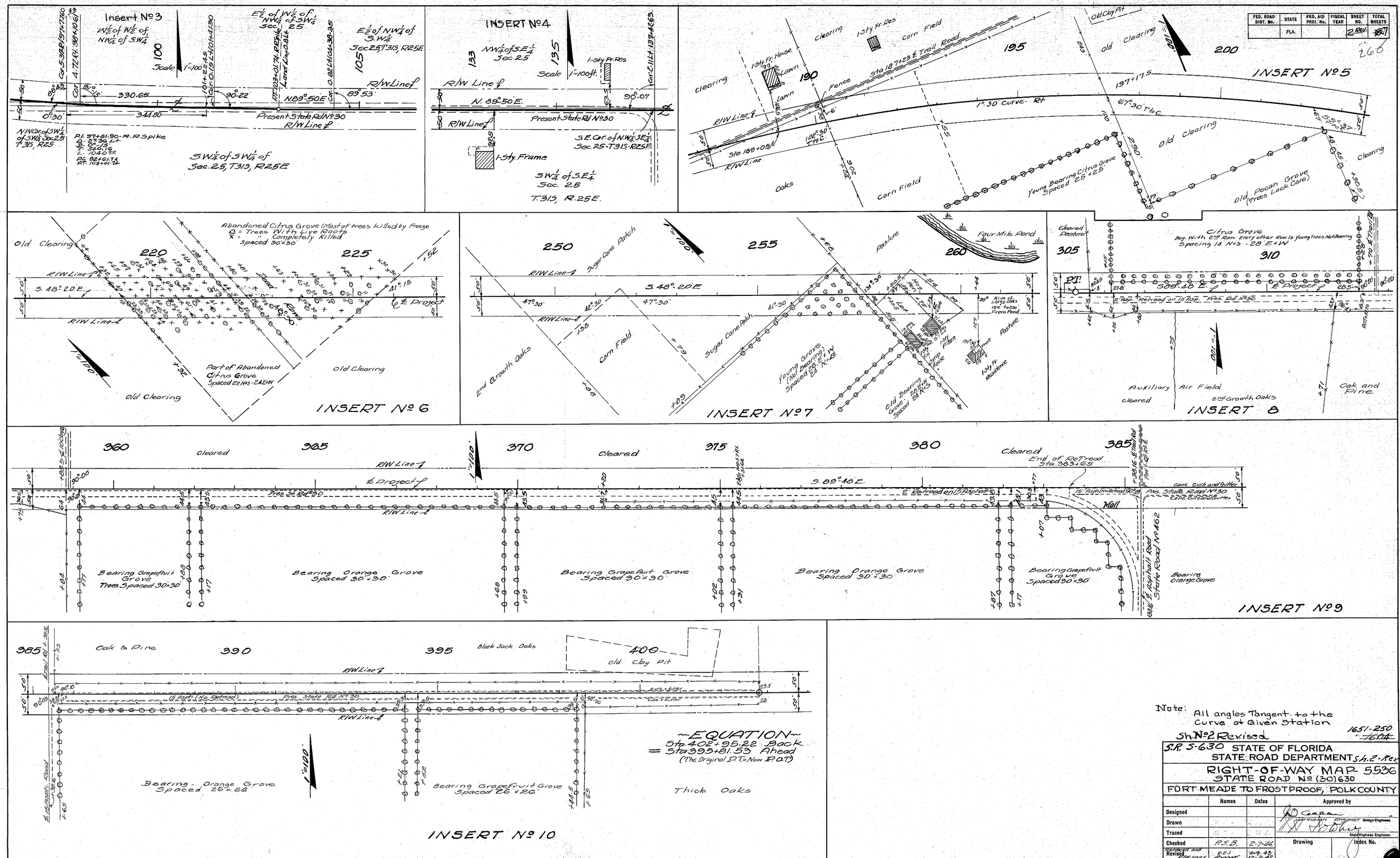


| FED. ROAD DIST. No. | STATE | FED. AID PROJ. No. | FISCAL YEAR | SHEET NO. | TOTAL SHEETS |
|---|---|---|---|---|---|
| | FLA. | | | 2 Rev. | 8 |

260

Note: All angles Tangent to the Curve at Given Station

Sh. No 2 Revised

1651-250
~~1604~~

S.R. 5-630 STATE OF FLORIDA
STATE ROAD DEPARTMENT Sh. 2-Rev.

RIGHT-OF-WAY MAP 5536
STATE ROAD No (30) 630

FORT MEADE TO FROSTPROOF, POLK COUNTY

| | Names | Dates | Approved by |
|---|---|---|---|
| Designed | | | Division Engineer Bridge Engineer |
| Drawn | | | State Highway Engineer |
| Traced | | | |
| Checked | P.S.B. | 2-7-44 | Drawing / Index No. |
| Retraced and Revised | E.E.I. | Aug. 43 | |
| R/W Lines | | 12-7-47 | |

| FED. ROAD DIST. No. | STATE | FED. AID PROJ. No. | FISCAL YEAR | SHEET NO. | TOTAL SHEETS |
|---|---|---|---|---|---|
| | FLA. | | | 3 Rev. | 657 |

2/61

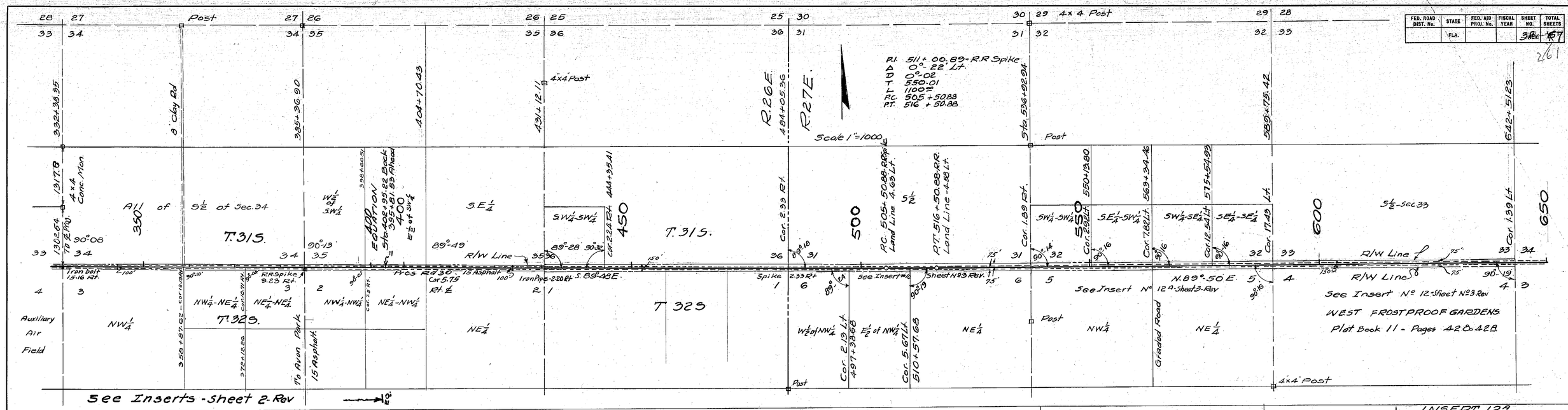


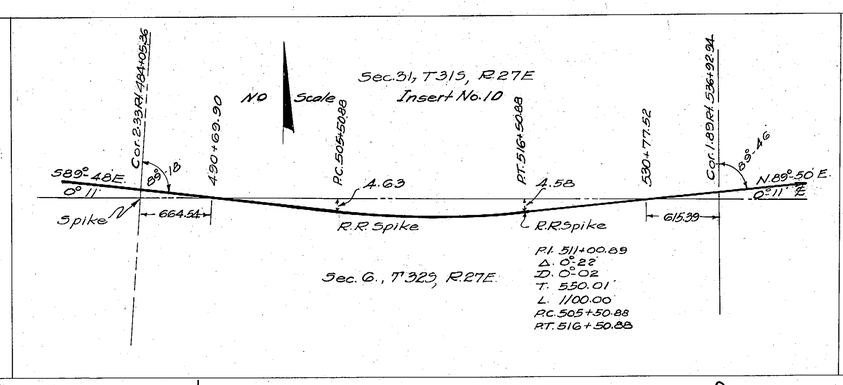


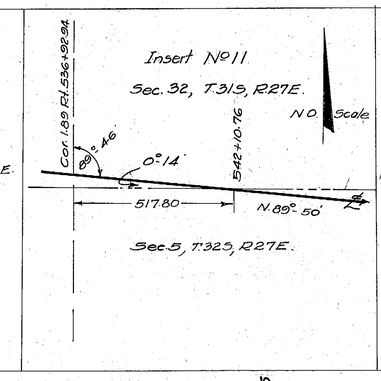


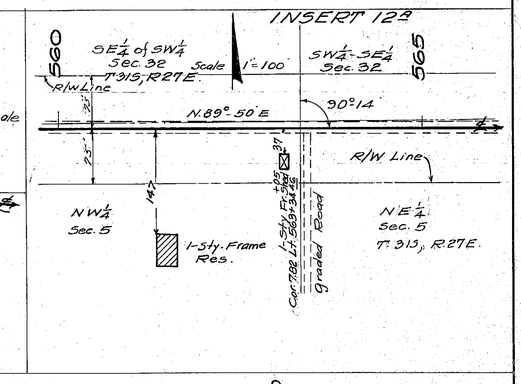


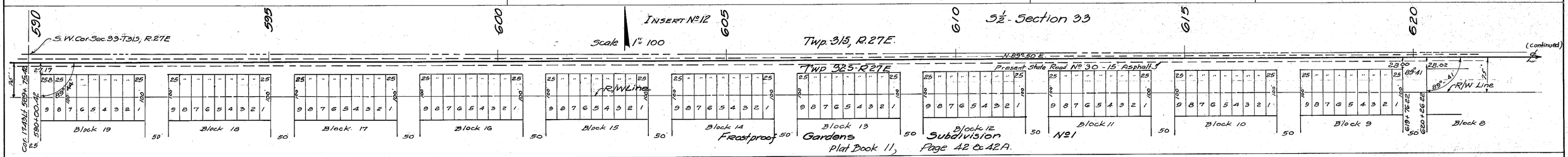


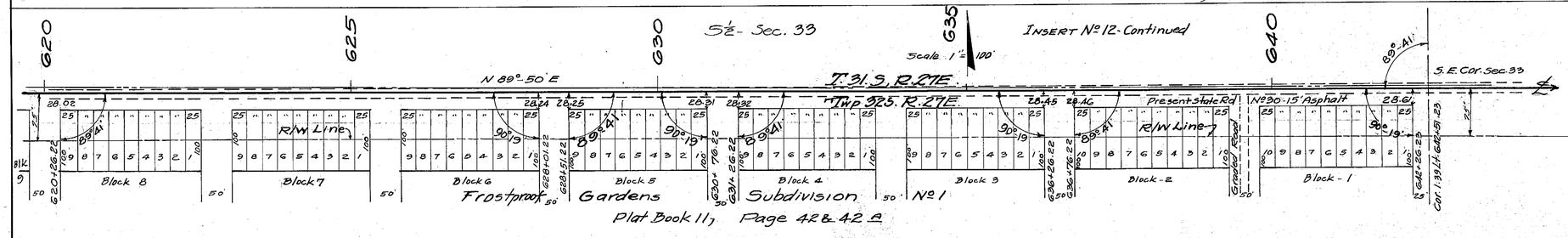


Note:- All Angles Tangent to the Curve at given Station.

Sheet No. 3-Revised

1651-250

~~1604~~

S.R. 5-630 STATE OF FLORIDA
STATE ROAD DEPARTMENT S.A. 3-Rev.

RIGHT OF WAY MAP 5536

STATE ROAD No. (30) 630

FORT MEADE TO FROSTPROOF, POLK COUNTY

| | Names | Dates | Approved by |
|---|---|---|---|
| Designed | | | Division Engineer |
| Drawn | | | |
| Traced | | | State Highway Engineer. |
| Checked | P.S.B. | 2-7-44 | Drawing / Index No. |
| Approved and Revised | E.E.I. | AUG 1945 JAN 3-52 | |

R/W Lines 12-2-47 Drawing 1-16-48

| FED. ROAD DIST. No. | STATE | FED. AID PROJ. No. | FISCAL YEAR | SHEET NO. | TOTAL SHEETS |
|---|---|---|---|---|---|
| | FLA. | | | 4 | ~~57~~ 263 |

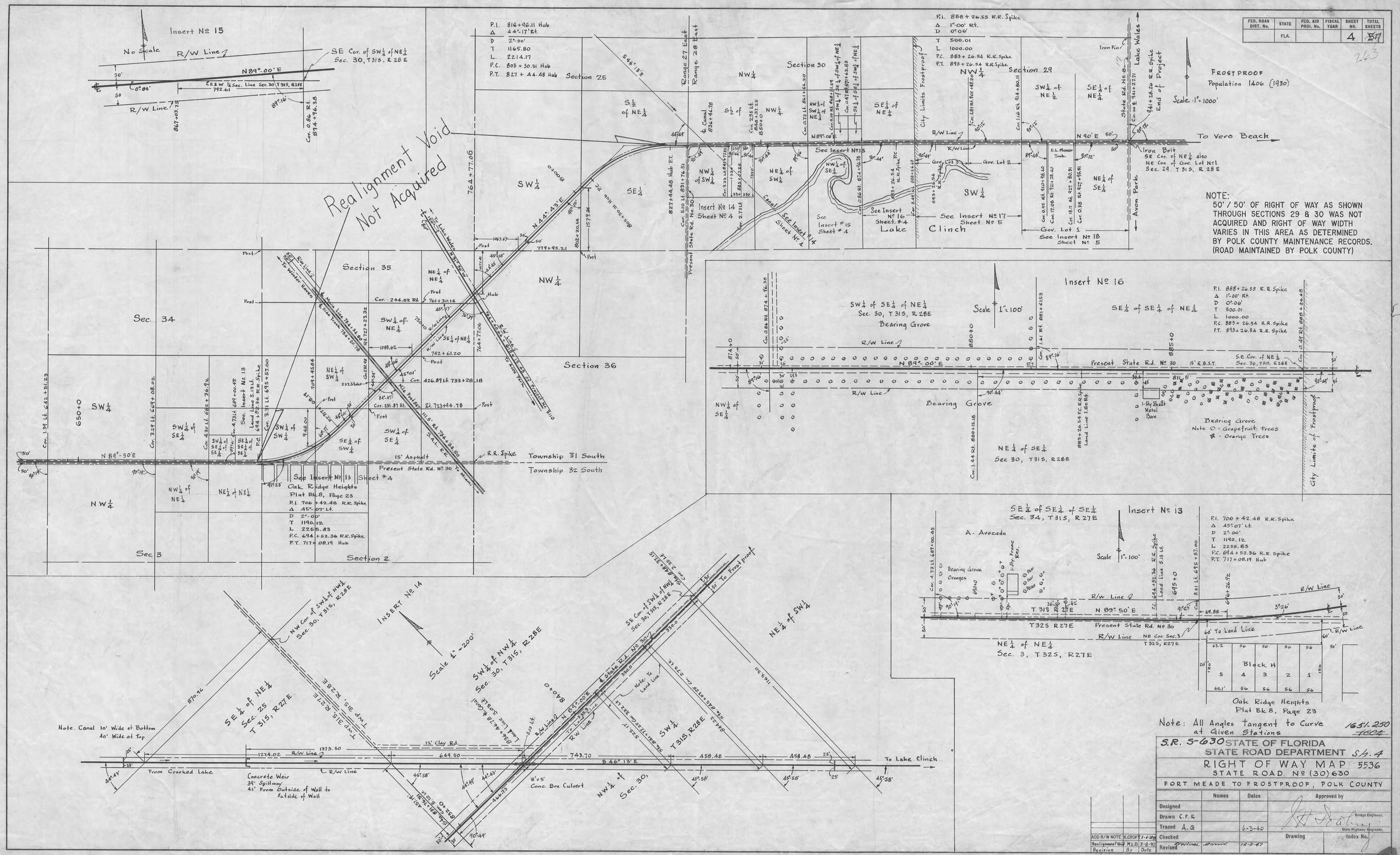

| FED. ROAD DIST. No. | STATE | FED. AID PROJ. No. | FISCAL YEAR | SHEET NO. | TOTAL SHEETS |
|---|---|---|---|---|---|
| | FLA. | | | 5 | 7 |

264

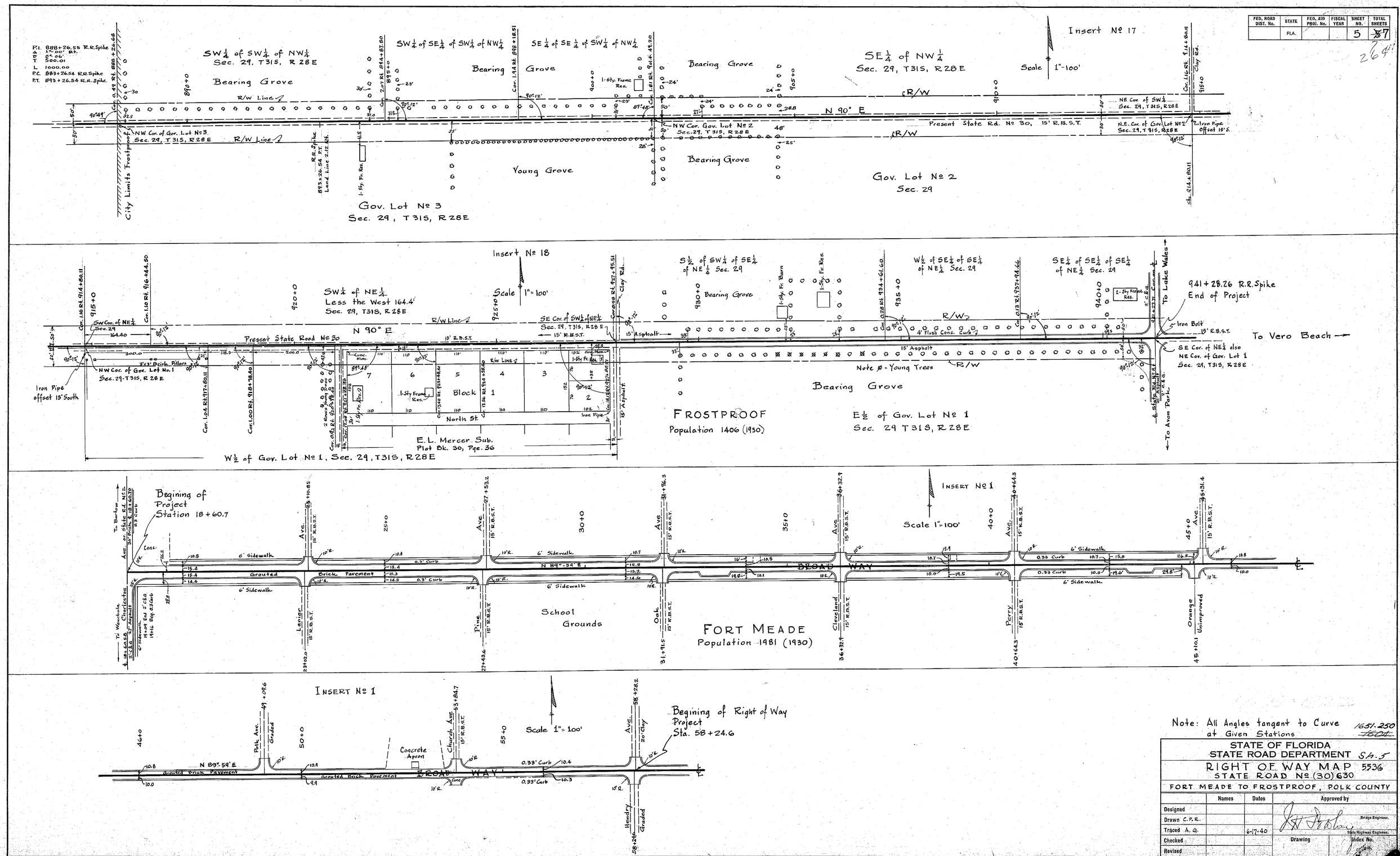


Note: All Angles tangent to Curve at Given Stations

1651.250

STATE OF FLORIDA
STATE ROAD DEPARTMENT

Sh. 5

RIGHT OF WAY MAP 5536
STATE ROAD Nº (30) 630

FORT MEADE TO FROSTPROOF, POLK COUNTY

| | Names | Dates | Approved by |
|---|---|---|---|
| Designed | | | Bridge Engineer |
| Drawn C.P.R. | | | |
| Traced A.G. | | 6-17-40 | State Highway Engineer |
| Checked | | | Drawing / Index No. |
| Revised | | | |

| FED. ROAD DIST. No. | STATE | FED. AID PROJ. No. | FISCAL YEAR | SHEET NO. | TOTAL SHEETS |
|---|---|---|---|---|---|
| | FLA. | | | 6 | ~~67~~ 265 |

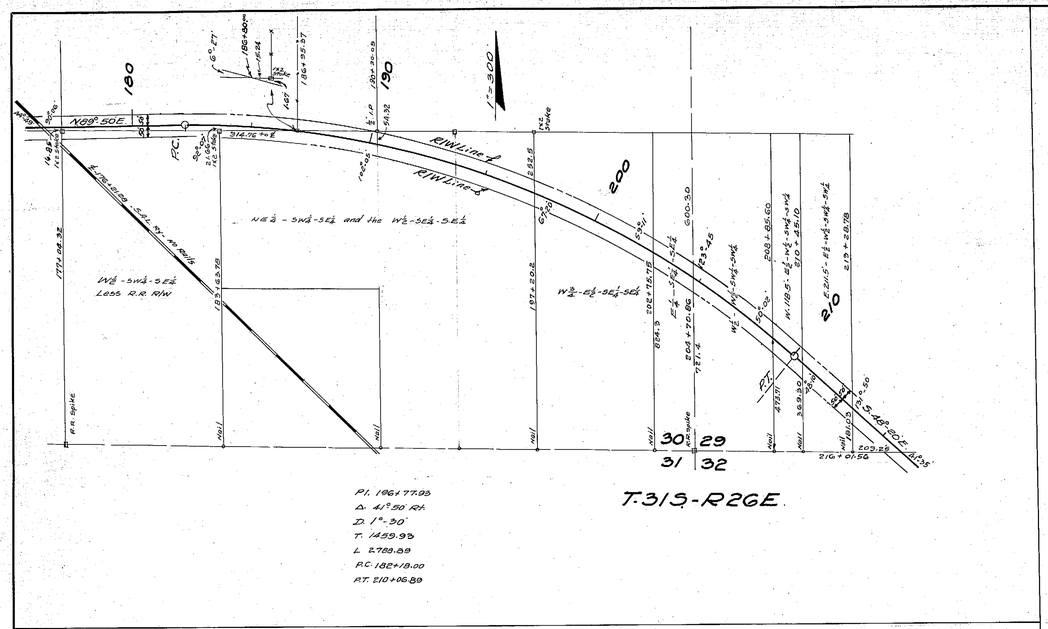


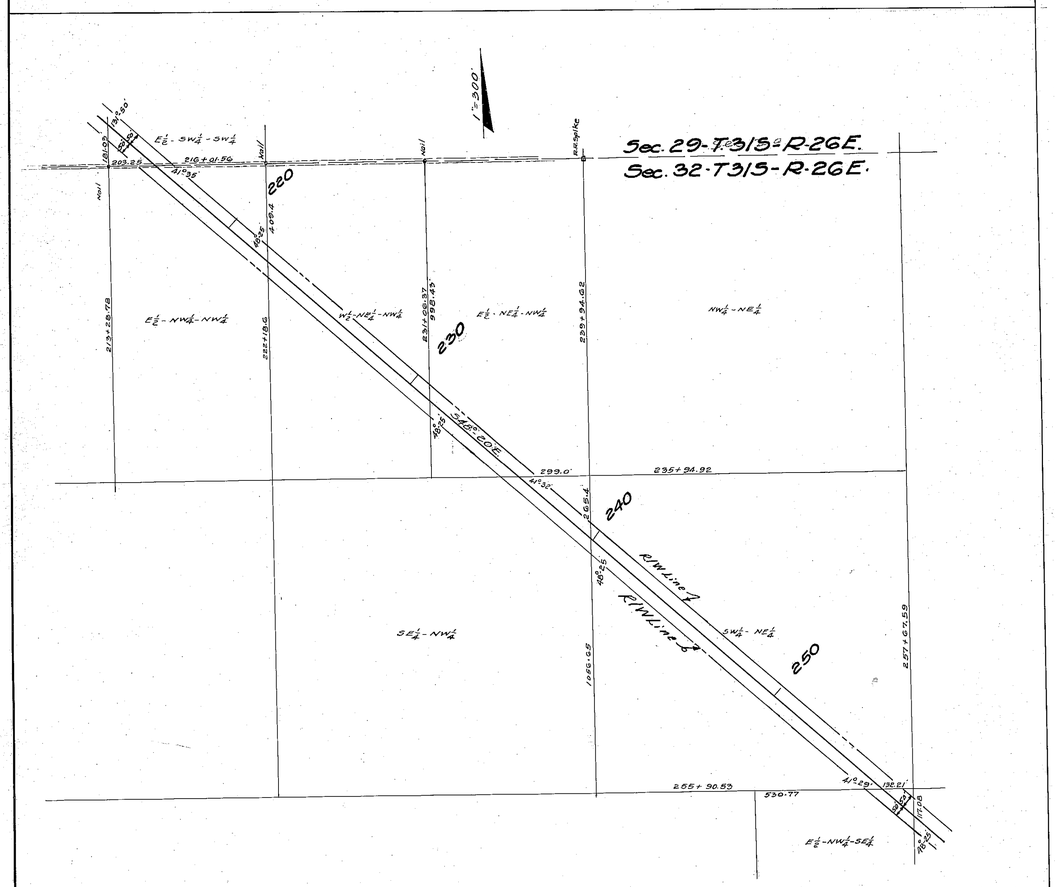


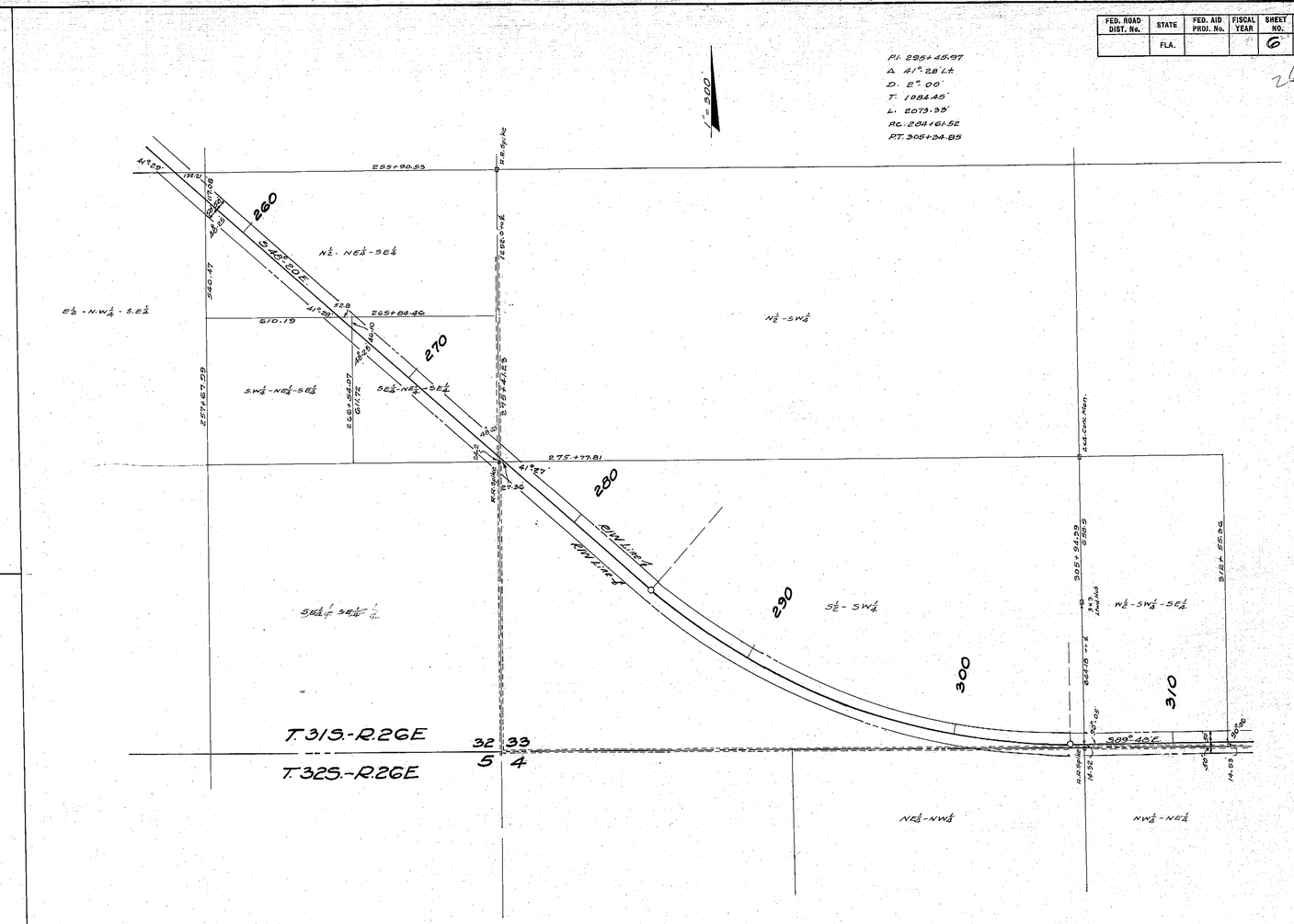


1651-250
~~1604~~

STATE OF FLORIDA
STATE ROAD DEPARTMENT S.h. 6

RIGHT OF WAY MAP 5536
STATE ROAD No (30) 630

FORT MEADE TO FROSTPROOF, POLK COUNTY

| | Names | Dates | Approved by |
|---|---|---|---|
| Designed | | | Division Engineer |
| Drawn | E.E.I. | 2-3-44 | Bridge Engineer |
| Traced | E.E.I. | 2-5-44 | State Highway Engineer |
| Checked | P.S.B. | 2-7-44 | Drawing / Index No. |
| Revised R/W lines | [illegible] | 12-3-47 | |

| FED. ROAD DIV. No. | STATE | SEC. AND JOB No. | FISCAL YEAR | SHEET No. | TOTAL SHEETS |
|---|---|---|---|---|---|
| 3 | FLA. | 1651-250 | | 7 | 7 |

262

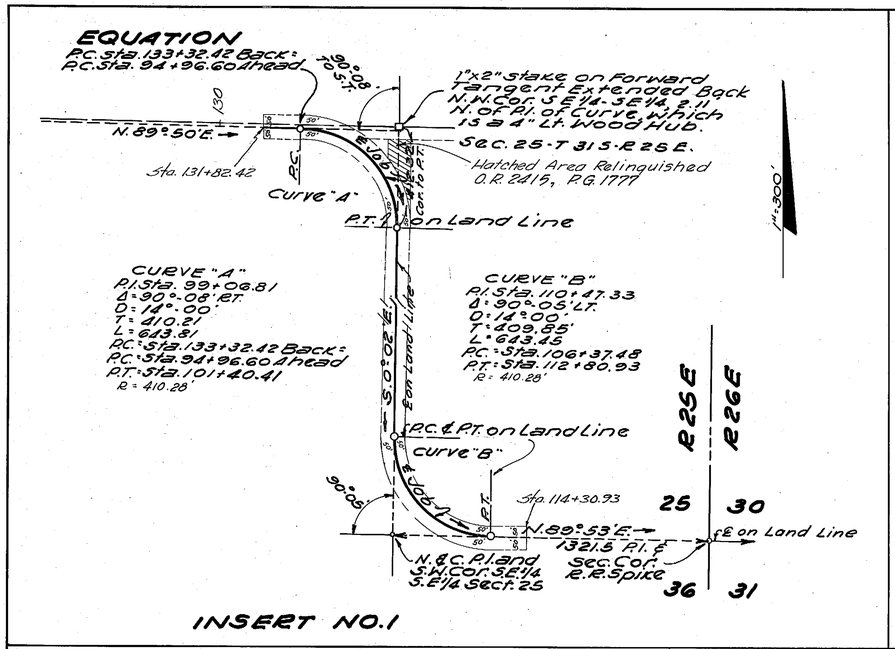


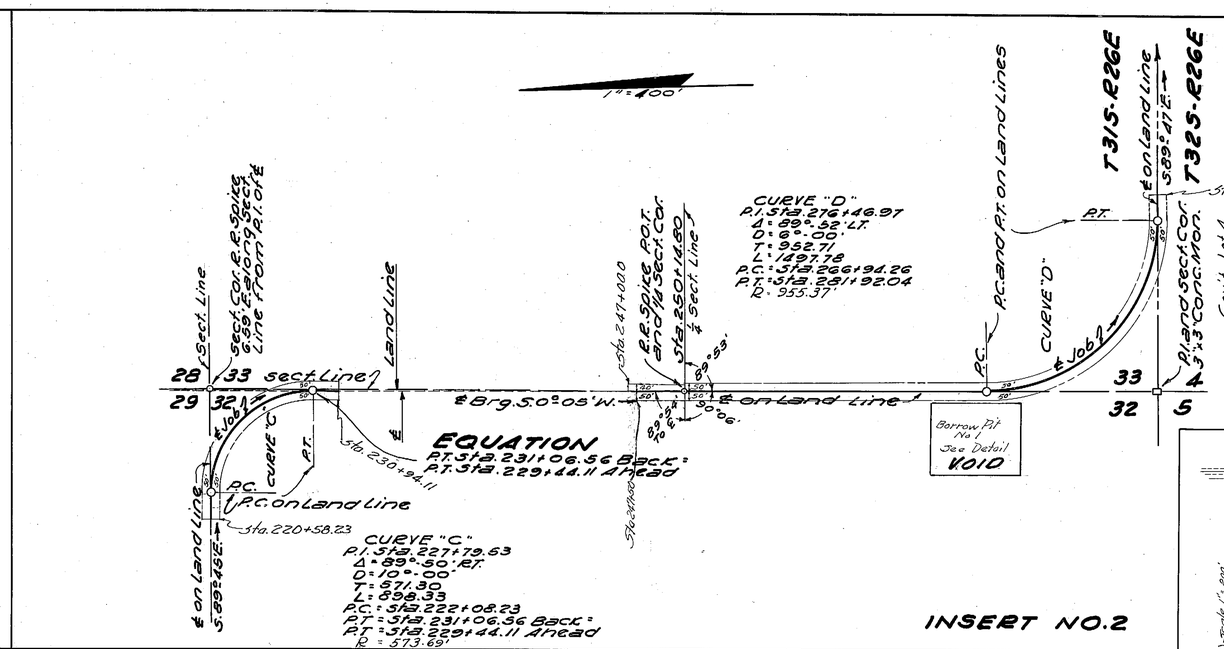


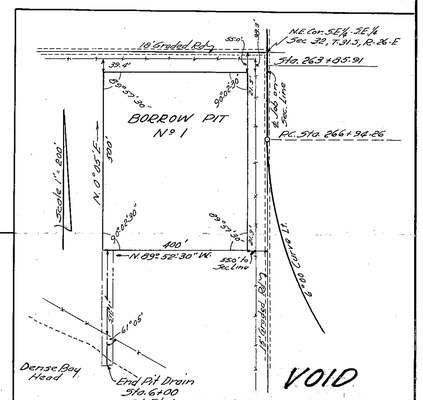


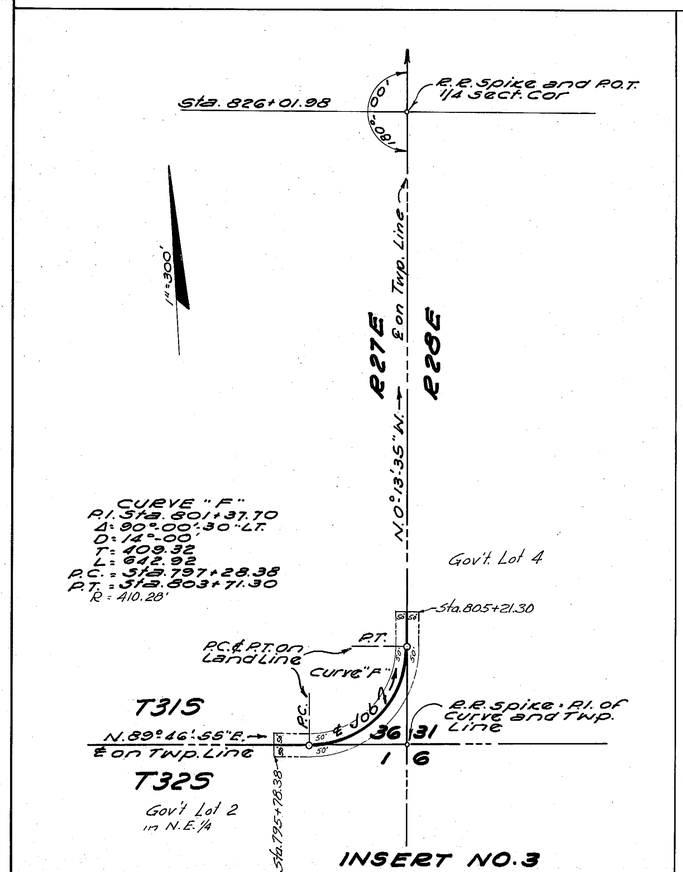


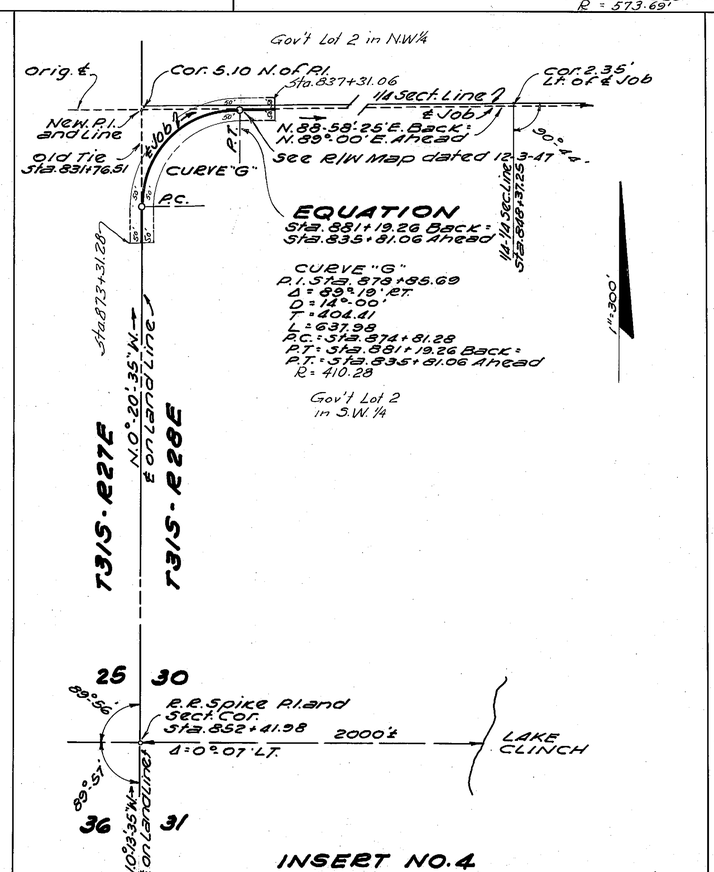


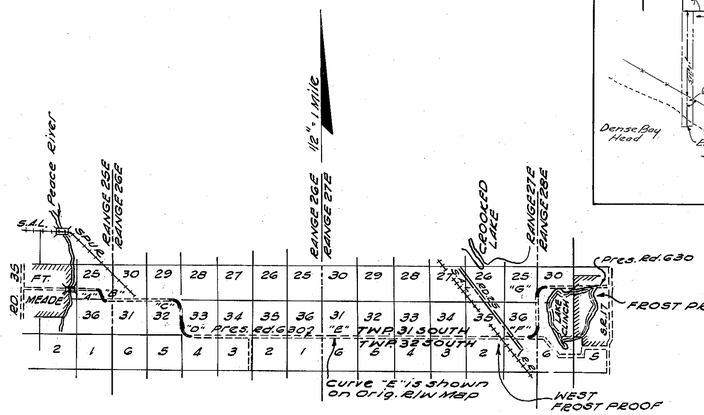


VICINITY MAP

"A-B-C-D, F and G" Indicate New Curves

NOTE: Bearings calculated from Old R/W Map dated Feb. 3, 1944. Started with the Bearing shown back of Sta. 133+32.42. Found there should be an Equation at P.T. of Curve "G". Used Notes dated 1950 in R/W Book No. 22839 for Alignment and Ties.

**REVISED CURVE ALIGNMENT**

NOTE: The R/W is to be acquired on new Curve only. The Center Line of the Job follows Present Road 630 Except on these Curves.

**RIGHT OF WAY WIDTHS REQUIRED ON CURVES**

LEFT 50 FEET WIDE
RIGHT 50 FEET WIDE

Show Hatched Area (P.I. No. OR 2415, PG 1777) WRM-RBP 5-16-86

STATE OF FLORIDA
STATE ROAD DEPARTMENT

# RIGHT OF WAY MAP

SECTION No. 1651-250

ROAD No. S-630 POLK COUNTY

| SCALE 1" = | NAMES | DATES |
|---|---|---|
| DRAWN | E.E.I. | 6-9-50 |
| TRACED | R.E.H. | 6-12-50 |
| INDEXED | | |
| REVISED | | |
| REVISED | | |

APPROVED BY
DIVISION ENGINEER
STATE HIGHWAY ENGINEER

Checked: E.E.I. & P.W.E. 6-19-50

A. R. CODWELL, JACKSONVILLE