FED. ROAD DIV. No.	STATE	PROJECT No.	FISCAL YEAR	SHEET No.
3	FLA.	16506-2601		1

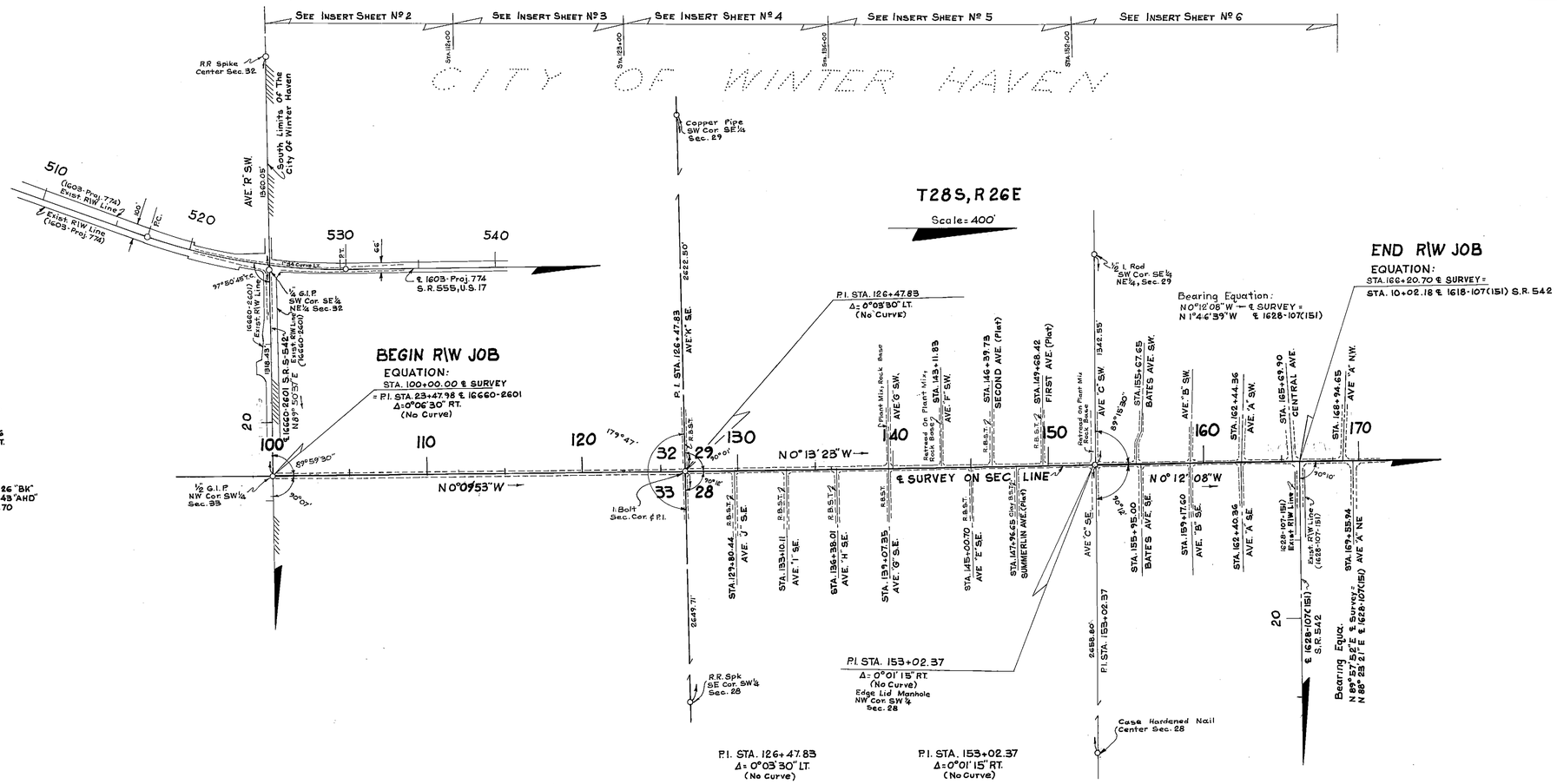

UTILITY OWNERS

Power	Tampa Electric Co.
Telephone	General Telephone System
Water	City Of Winter Haven
Gas	Central Florida Gas Corp.
Storm Sewer	City Of Winter Haven & S.R.D.
Sanitary Sewer	City Of Winter Haven

Bearings Are Taken From 16660-2601

KEY MAP

Align. & Topog. Taken From F.B. 514164
Land Ties & Sub-Ties Taken From F.B. 513877

STATE OF FLORIDA
STATE ROAD DEPARTMENT

RIGHT OF WAY MAP

STATE ROAD NO. 5-557 POLK COUNTY

	BY	DATE	APPROVED BY	DATE
DRAWN	L.R.J.	4-29-69	E. W. Montes De Oca	DISTRICT ENGINEER
TRACED	L.R.J.	4-29-69		5-12-69
CHECKED	D.C.	5-2-69		ENGINEER OF RIGHTS OF WAY
COMPARED				
INDEXED				STATE HIGHWAY ENGINEER

REVISION	BY	DATE
added S.B. No.	AJO-MHC	1-21-71

SECTION. 16506-2601 SHEET 1 OF

A. R. COGSWELL, JACKSONVILLE — FILM

FED. ROAD DIV. No.	STATE	PROJECT No.	FISCAL YEAR	SHEET No.
3	FLA.	16506-2601		2

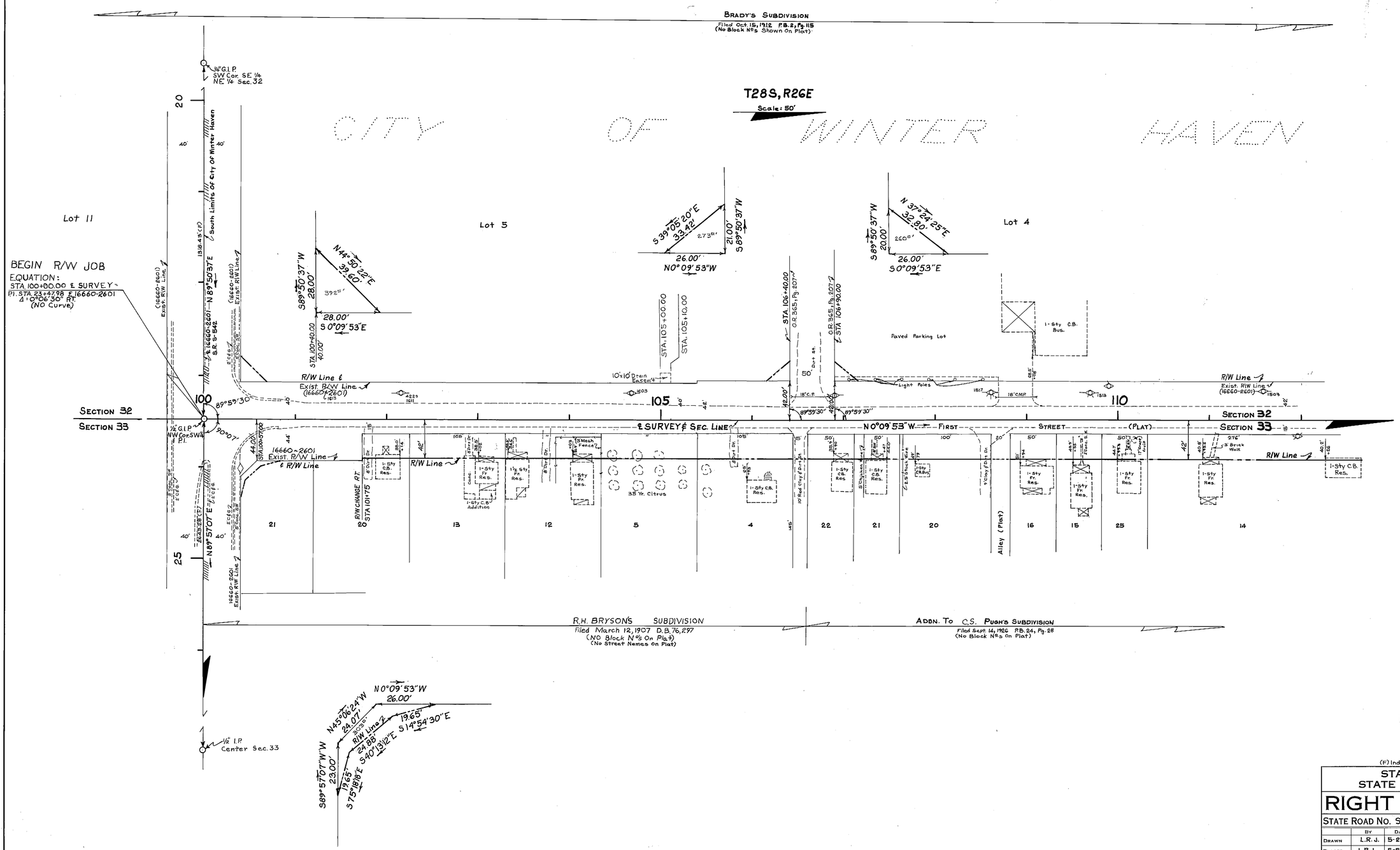

(F) Indicates Field Dimension

STATE OF FLORIDA
STATE ROAD DEPARTMENT

RIGHT OF WAY MAP

STATE ROAD No. S-557 POLK COUNTY

	BY	DATE	APPROVED BY	DATE
DRAWN	L.R.J.	5-2-69		
TRACED	L.R.J.	5-5-69		
CHECKED	D.C.	5-7-69		
COMPARED	L.R.J.	3-2-70		
INDEXED				

DISTRICT ENGINEER

1-27-71
ENGINEER OF RIGHTS OF WAY

STATE HIGHWAY ENGINEER

REVISION	BY	DATE

SECTION 16506-2601 SHEET 2 OF

A. R. COGSWELL, JACKSONVILLE — FILM

FED. ROAD DIV. No.	STATE	PROJECT No.	FISCAL YEAR	SHEET No.
3	FLA.	16506-2601		3

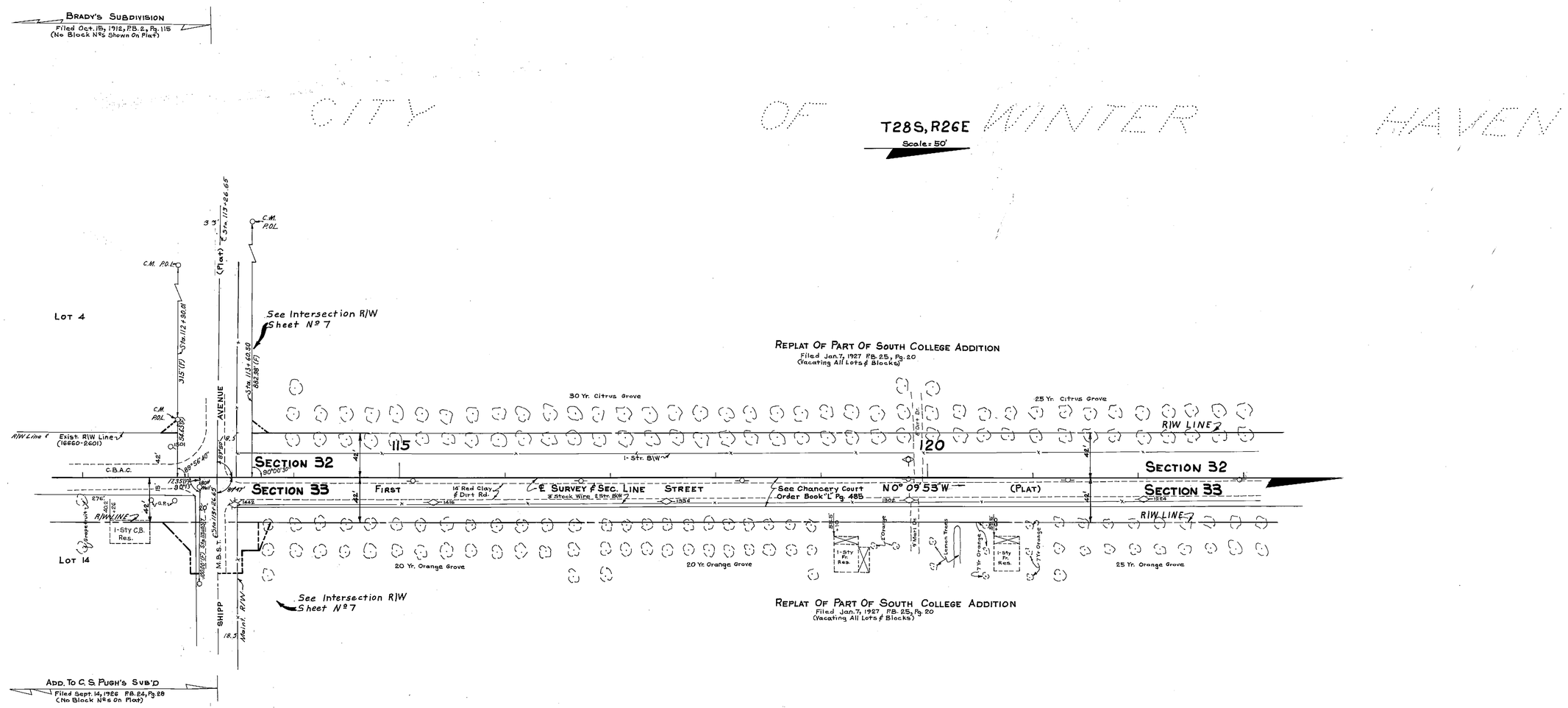

INSERT

(F) Indicates Field Dimension

STATE OF FLORIDA
STATE ROAD DEPARTMENT

RIGHT OF WAY MAP

STATE ROAD NO. S-557 POLK COUNTY

	BY	DATE
DRAWN	L.R.J	5-5-69
TRACED	L.R.J.	5-5-69
CHECKED	D.C.	5-7-69
COMPARED	L.R.J.	3-2-70
INDEXED		

APPROVED BY C. W. Morris DeOca DISTRICT ENGINEER
1-27-71 ENGINEER OF RIGHTS OF WAY
STATE HIGHWAY ENGINEER

REVISION	BY	DATE

SECTION. 16506-2601 SHEET 3 OF

FED. ROAD DIV. NO.	STATE	PROJECT NO.	FISCAL YEAR	SHEET NO.
3	FLA.	16506-2601		4

T28S-R26E

Scale: 50'

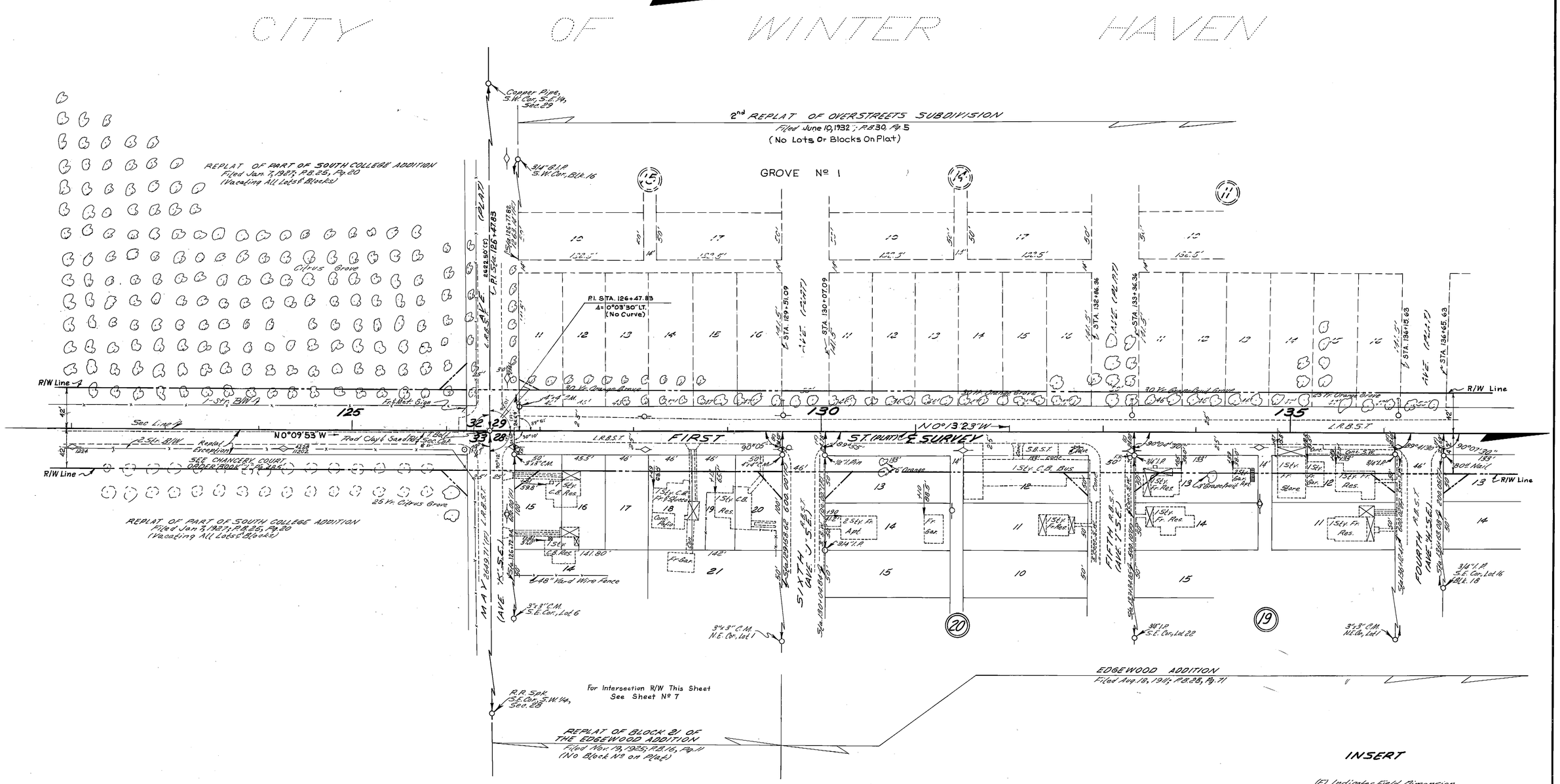

INSERT

(F) Indicates Field Dimension

STATE OF FLORIDA
STATE ROAD DEPARTMENT

RIGHT OF WAY MAP

STATE ROAD No. S-557 POLK COUNTY

	By	Date	Approved By	Date
Drawn	W.J.P.	9-18-67	Monts DeOca, District Engineer	
Traced	R.L.H.	12-1-67		
Checked	D.C.	8-28-68		1-21-71 Engineer of Rights of Way
Compared	L.R.J.	3-2-70		
Indexed				State Highway Engineer

REVISION	BY	DATE

SECTION 16506-2601 SHEET 4 OF

FED. ROAD DIV. NO.	STATE	PROJECT NO.	FISCAL YEAR	SHEET NO.
3	FLA.	16506-2601		5

T28S-R26E
Scale: 50'

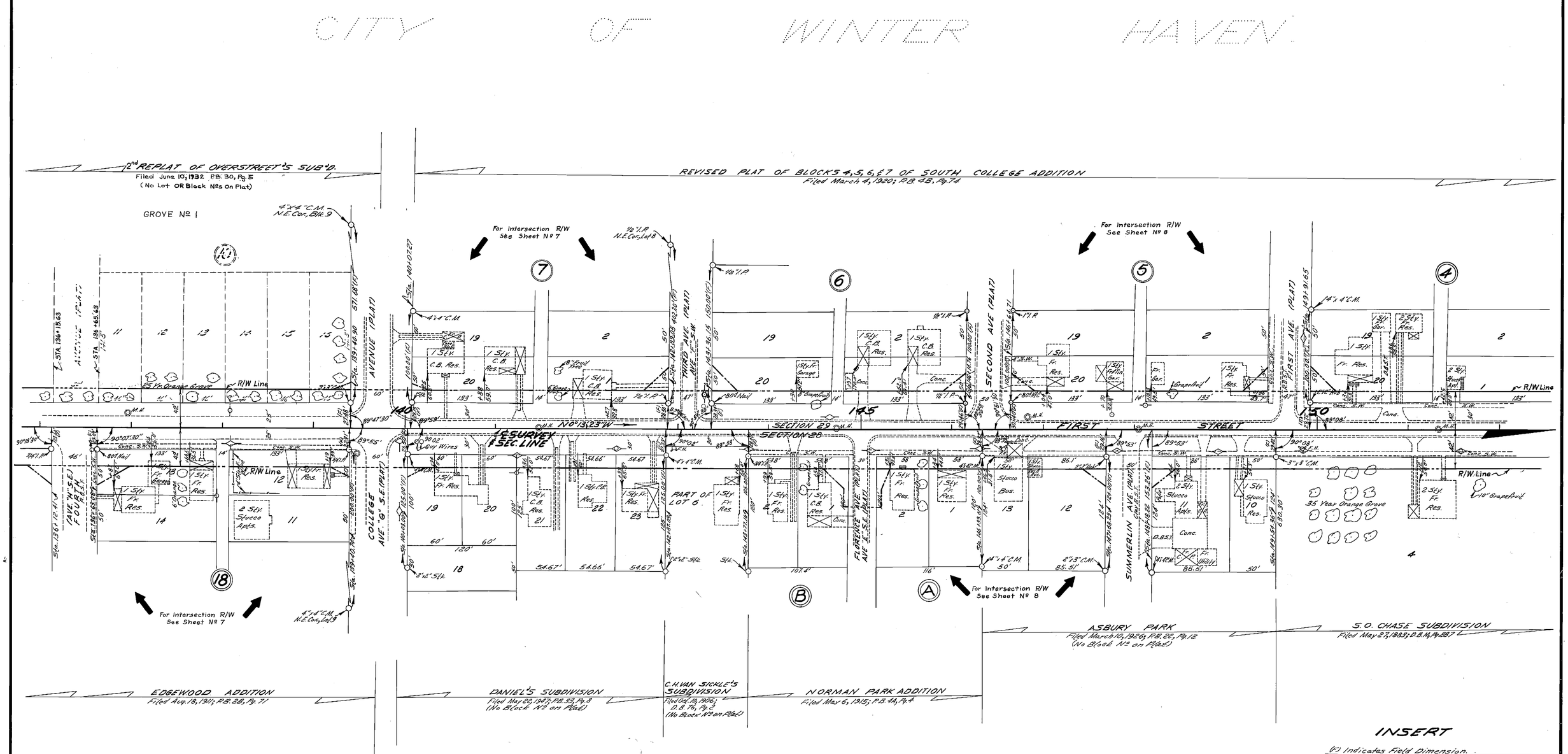

INSERT

(F) Indicates Field Dimension.

STATE OF FLORIDA
STATE ROAD DEPARTMENT

RIGHT OF WAY MAP

STATE ROAD NO. 5-557 POLK COUNTY

	BY	DATE
DRAWN	W.J.P.	9-21-67
TRACED	R.L.H.	12-13-67
CHECKED	D.C.	2-22-68
COMPARED	L.R.J.	3-2-70
INDEXED		

APPROVED BY C.W. Morris DeCoa DATE
DISTRICT ENGINEER
1-27-71
ENGINEER OF RIGHTS OF WAY
STATE HIGHWAY ENGINEER

REVISION	BY	DATE

SECTION 16506-2601 SHEET 5 OF

FED. ROAD DIV. NO.	STATE	PROJECT NO.	FISCAL YEAR	SHEET NO.
3	FLA.	16506-2601		6

CITY OF WINTER HAVEN

T28S, R26E

Scale = 50'

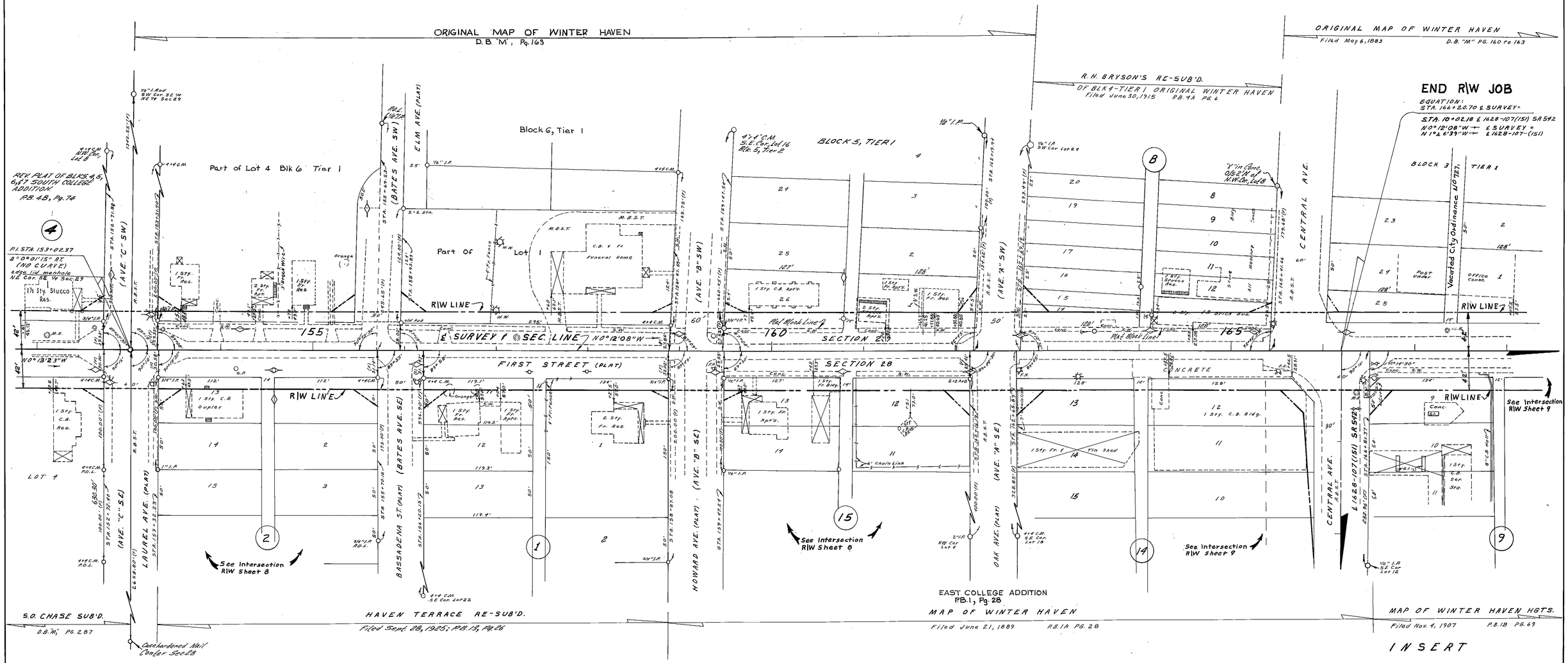

(F) Indicates Field Dimension

STATE OF FLORIDA
STATE ROAD DEPARTMENT

RIGHT OF WAY MAP

STATE ROAD NO. S-557 POLK COUNTY

	BY	DATE	APPROVED BY	DATE
DRAWN	W.J.P.	12-8-67		
TRACED	P.H.H.	12-19-67	DISTRICT ENGINEER	
CHECKED	O.C.	2-22-68		1-27-71
COMPARED	L.R.J.	3-2-70	ENGINEER OF RIGHTS OF WAY	
INDEXED			STATE HIGHWAY ENGINEER	

REVISION	BY	DATE
Vacating Alley	A.D.-M.W.C.	3-31-71
Intersection R/W	A.D.-M.W.C.	3-30-71

SECTION 16506-2601 SHEET 6 OF

FED. ROAD DIV. No.	STATE	PROJECT No.	FISCAL YEAR	SHEET No.
3	FLA.	16306-2601		7

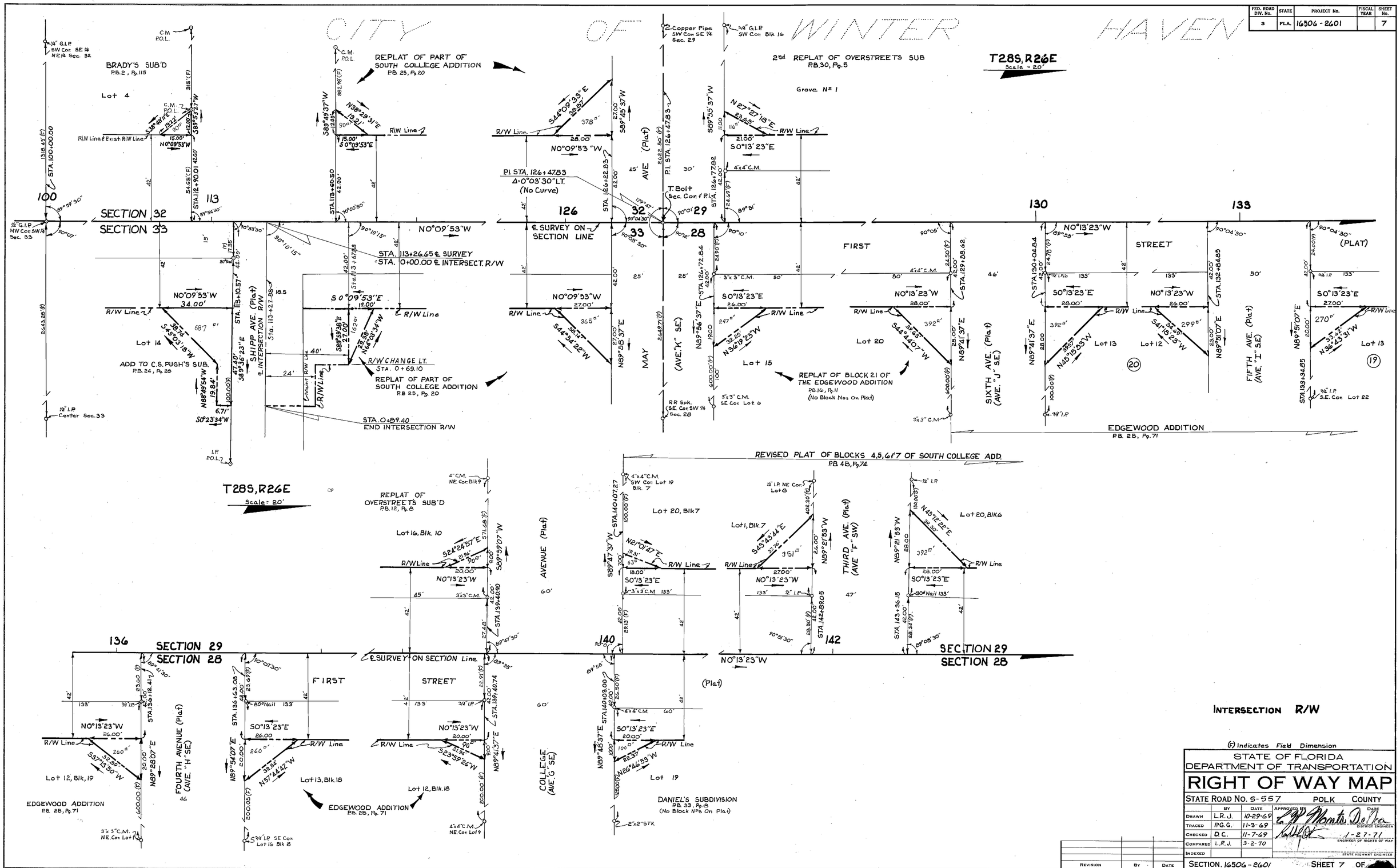

(F) Indicates Field Dimension

STATE OF FLORIDA
DEPARTMENT OF TRANSPORTATION

RIGHT OF WAY MAP

STATE ROAD No. S-557 POLK COUNTY

	BY	DATE	APPROVED BY	DATE
DRAWN	L.R.J.	10-29-69		
TRACED	P.G.G.	11-3-69	DISTRICT ENGINEER	
CHECKED	D.C.	11-7-69		1-27-71
COMPARED	L.R.J.	3-2-70	ENGINEER OF RIGHTS OF WAY	
INDEXED			STATE HIGHWAY ENGINEER	

REVISION	BY	DATE

SECTION 16306-2601 SHEET 7 OF

K&E CO. ORLANDO, FLA.

FED. ROAD DIV. No.	STATE	PROJECT No.	FISCAL YEAR	SHEET No.
3	FLA.	16506-2601		8

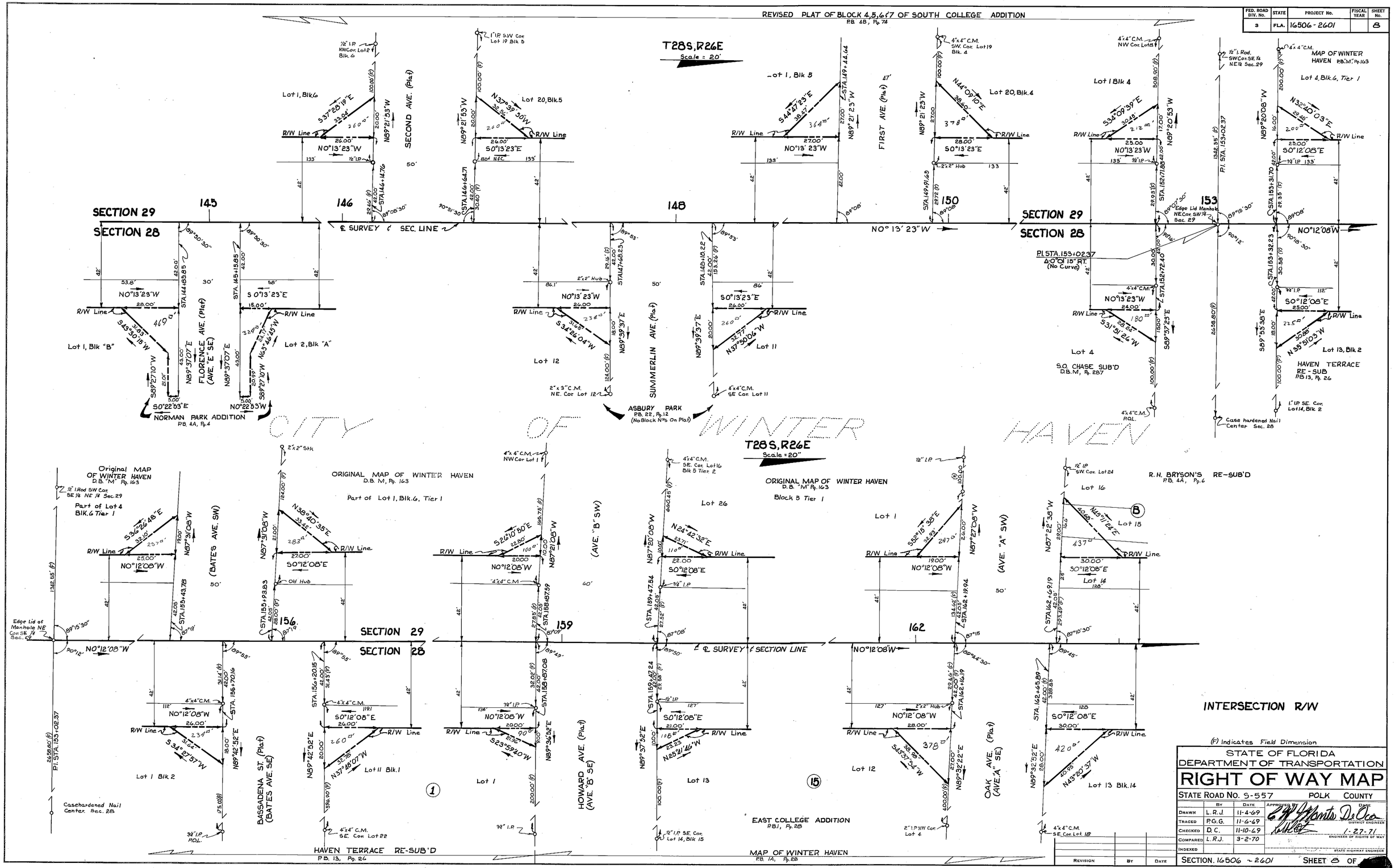

(F) Indicates Field Dimension

STATE OF FLORIDA
DEPARTMENT OF TRANSPORTATION

RIGHT OF WAY MAP

STATE ROAD No. S-557 POLK COUNTY

	BY	DATE	APPROVED BY	DATE
DRAWN	L.R.J.	11-4-69		
TRACED	P.G.G.	11-6-69	DISTRICT ENGINEER	
CHECKED	D.C.	11-10-69		1-27-71
COMPARED	L.R.J.	3-2-70	ENGINEER OF RIGHTS OF WAY	
INDEXED			STATE HIGHWAY ENGINEER	

REVISION	BY	DATE

SECTION 16506-2601 SHEET 8 OF

K&E CO., ORLANDO, FLA.

FED. ROAD DIV. No.	STATE	PROJECT No.	FISCAL YEAR	SHEET No.
3	FLA.	16506-2601		9

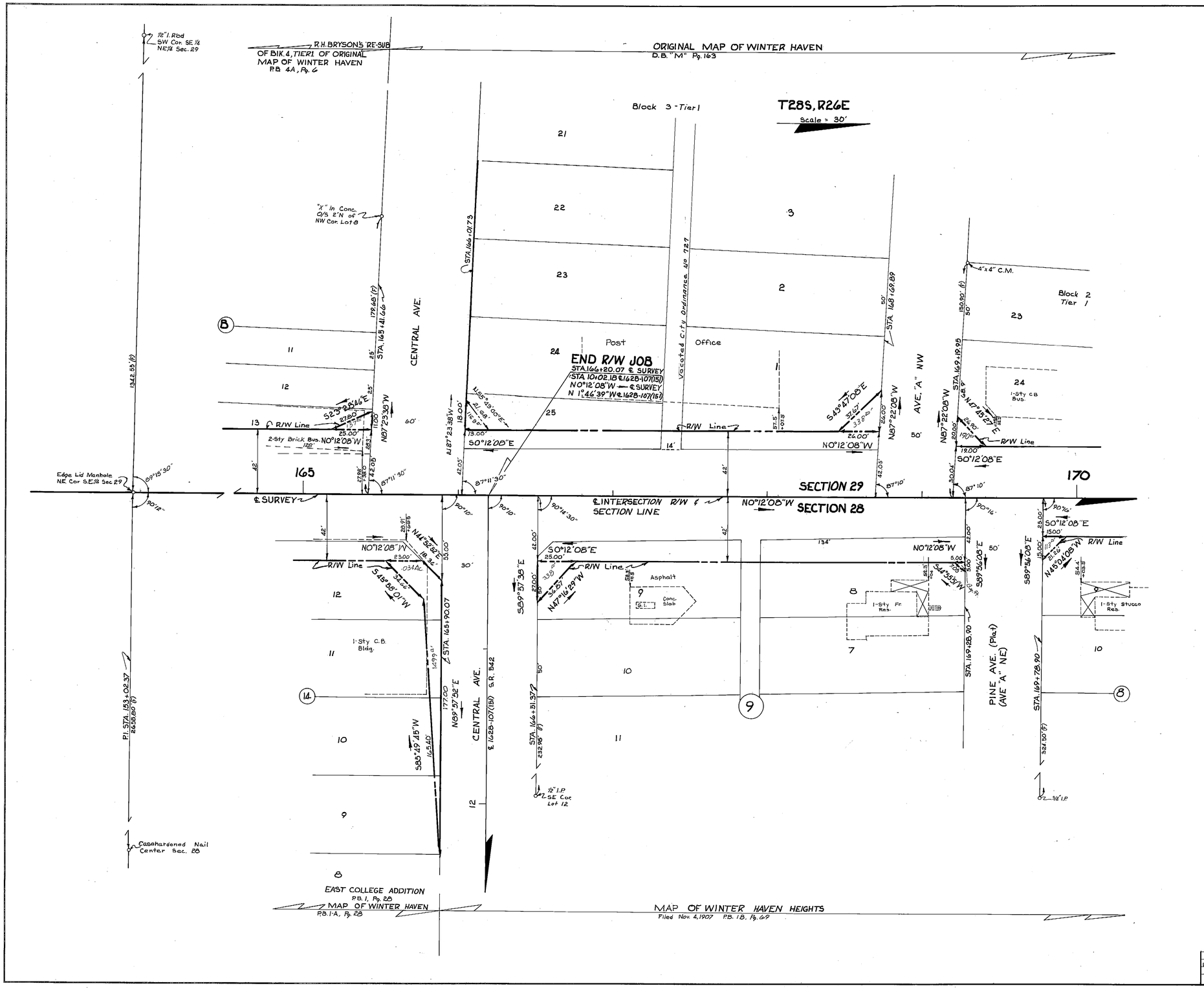

INTERSECTION R/W

(F) Indicates Field Dimension

STATE OF FLORIDA
DEPARTMENT OF TRANSPORTATION

RIGHT OF WAY MAP

STATE ROAD NO. S. 557 POLK COUNTY

	BY	DATE	APPROVED BY	DATE
DRAWN	L.R.J.	11-7-69	C. H. Mants, DeOca	
TRACED	R.G.G.	11-10-69	DISTRICT ENGINEER	
CHECKED	D.C.	11-10-69		1-27-71
COMPARED	L.R.J.	3-2-70	ENGINEER OF RIGHTS OF WAY	
INDEXED			STATE HIGHWAY ENGINEER	

REVISION	BY	DATE
Vacated Alley	AJD-MHC	3-31-71
Intersect. R/W	AJD-MHC	3-30-71

SECTION. 16506 ~ 2601 SHEET 9 OF

K&E CO., ORLANDO, FLA.

FED. ROAD DIV. No.	STATE	PROJECT NO.	FISCAL YEAR	SHEET No.
3	FLA.	16506-2601		10

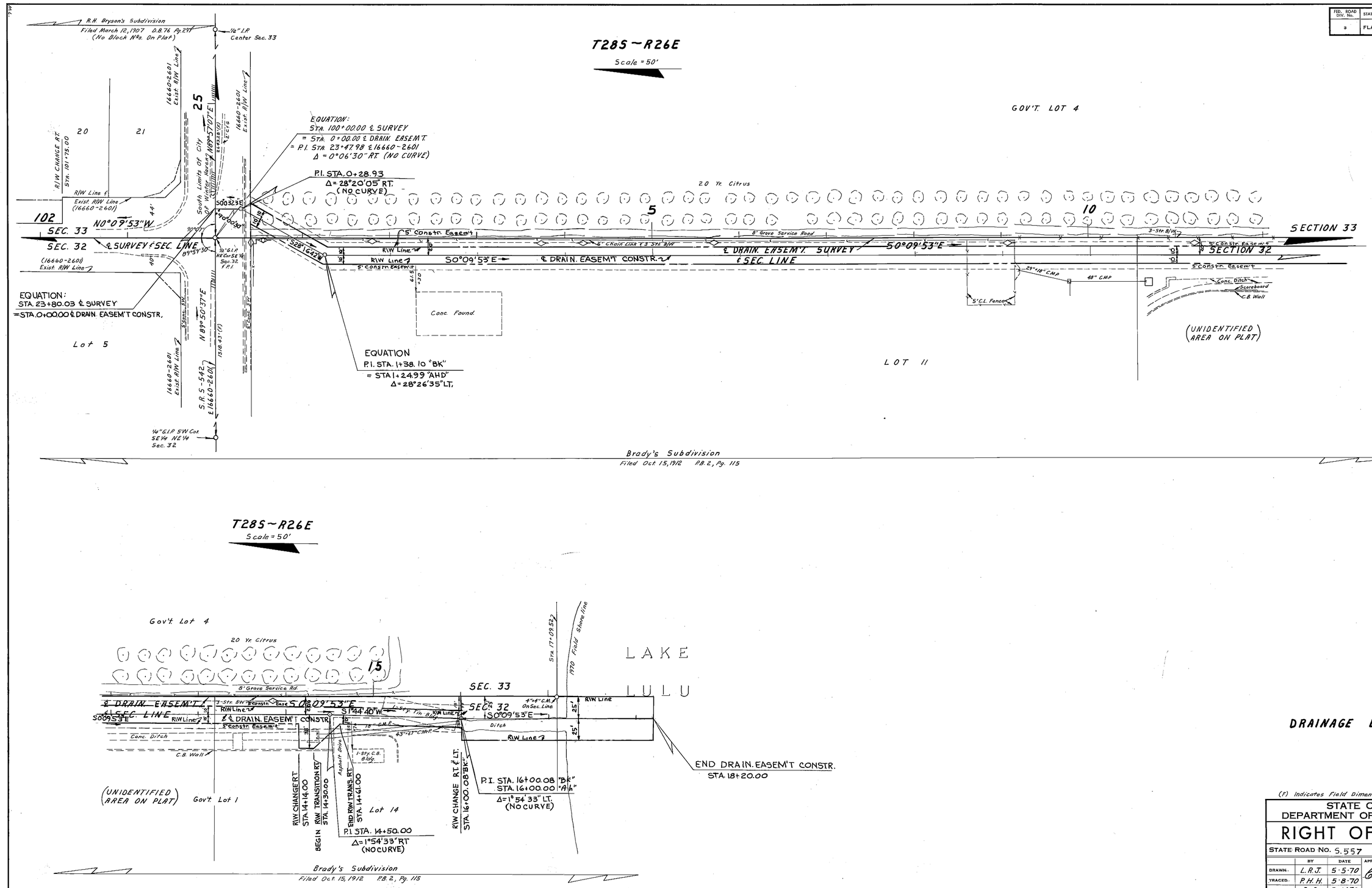

DRAINAGE EASEMENT

(F) Indicates Field Dimension

STATE OF FLORIDA
DEPARTMENT OF TRANSPORTATION

RIGHT OF WAY MAP

STATE ROAD No. S.557 POLK COUNTY

	BY	DATE	APPROVED BY	DATE
DRAWN	L.R.J.	5-5-70		
TRACED	P.H.H.	5-8-70		
CHECKED	D.C.	5-14-70	DISTRICT ENGINEER	
COMPARED	L.R.J.	1-20-71		1-27-71
INDEXED			ENGINEER OF RIGHT OF WAY	
			STATE HIGHWAY ENGINEER	

REVISION	BY	DATE

SECTION 16506-2601 SHEET 10 OF

Dietzgen 138M-3 "Ageproof Film"

FED. ROAD DIV. No.	STATE	PROJECT NO.	FISCAL YEAR	SHEET No.
3	FLA.	16506-2601		11

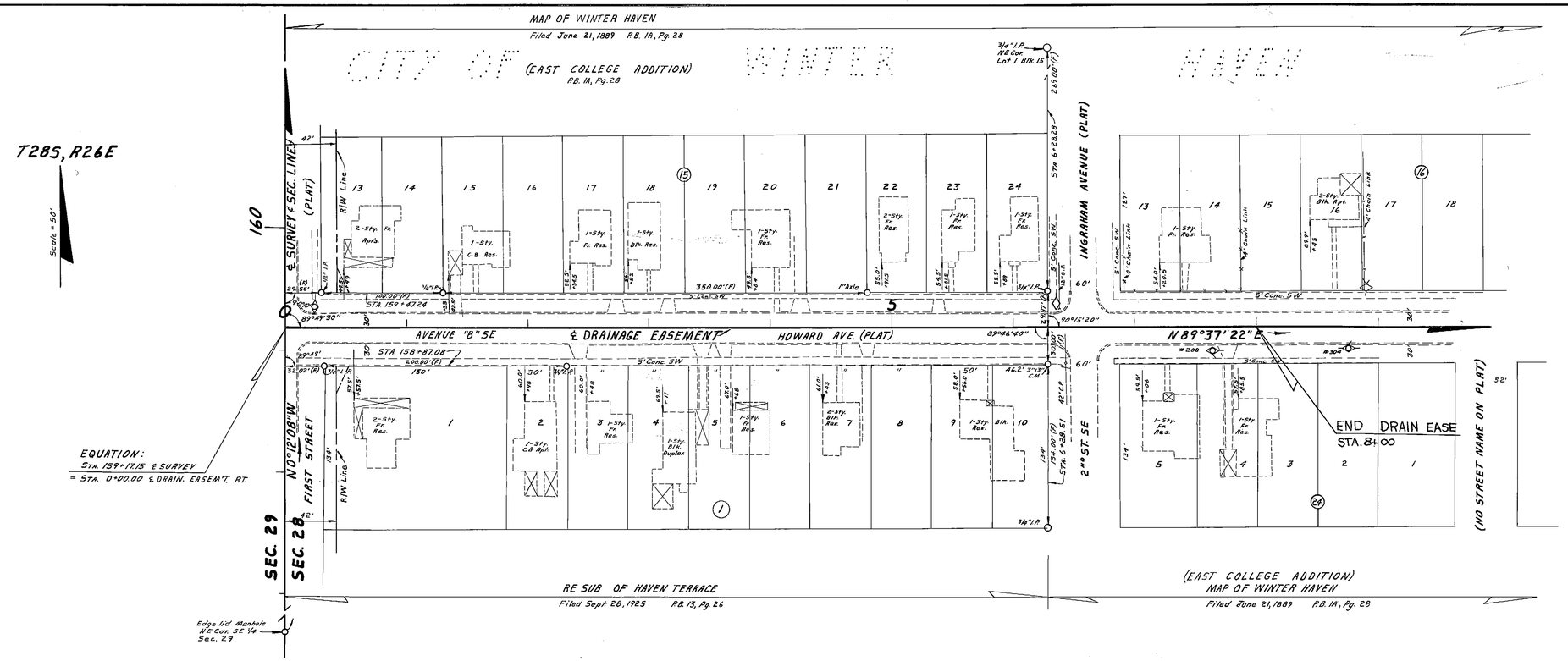

DRAINAGE EASEMENT

(F) Indicates Field Dimension

STATE OF FLORIDA
DEPARTMENT OF TRANSPORTATION

RIGHT OF WAY MAP

STATE ROAD No. S.557 POLK COUNTY

	BY	DATE	APPROVED BY	DATE
DRAWN	L.R.J.	5·1·70	C. H. Morris De Oca	DISTRICT ENGINEER
TRACED	P.H.H.	5·6·70		
CHECKED	D.C.	5·6·70		1-27-71 ENGINEER OF RIGHT OF WAY
COMPARED	L.R.J.	1·20·71		
INDEXED				STATE HIGHWAY ENGINEER

REVISION	BY	DATE

SECTION 16506-2601 SHEET 11 OF

Dietzgen 138M-3 "Ageproof Film"