FED. ROAD DIV. No.	STATE	F A PROJECT NO.	FISCAL YEAR	SHEET No.
3	FLA.	16503-2602		1

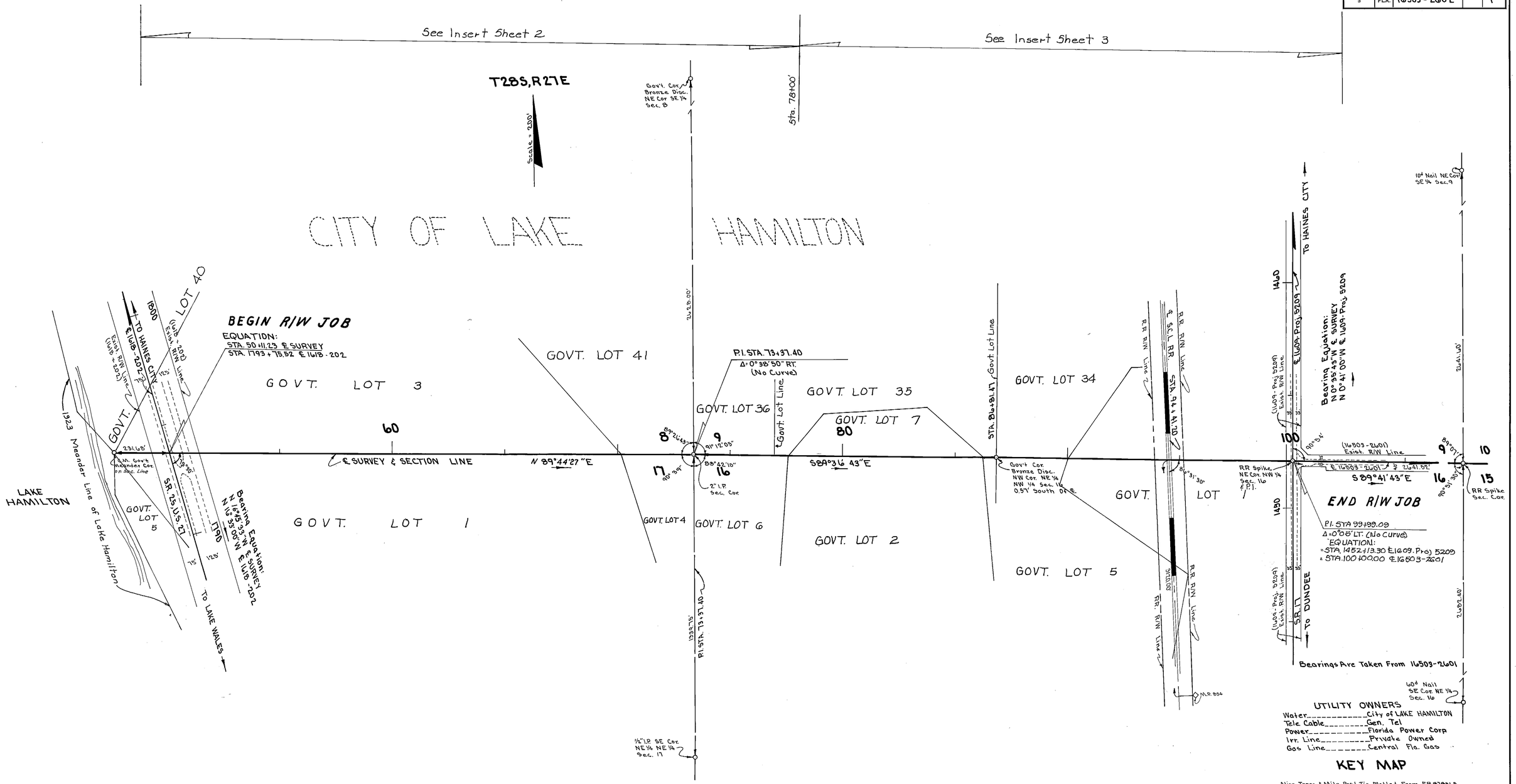

Note: Govt. Lots plotted from U.S. Survey Field Notes by Albert Smith Jr. in 1923.

Note: ⊙ R/W Mrk. — These symbols denote the location of underground Permanent R/W Markers. (P.R/W.M.). The P.R/W.M. are 5/8" copper coated rods. Above ground reference markers are located within 1' of the P.R/W.M., where possible. The locations of the P.R/W.M. were established by Rada survey in Dec., 1973. The original field notes are filed in the District 1 Office, State of Fla. Dept. of Trans., Bartow Fla. Copies of these notes are filed in the office of R/W Engineering, State of Fla. Dept. of Trans., Tallahassee, Fla.

REVISION	BY	DATE
P.R/W.M. Note	M.L.D.	1-14-75
add Govt. Lot Line		10-30-70
Rev. Equa.	L.B.J.-M.L.C.	9-2-70

UTILITY OWNERS

Water _____ City of LAKE HAMILTON
Tele Cable _____ Gen. Tel
Power _____ Florida Power Corp
Irr. Line _____ Private Owned
Gas Line _____ Central Fla. Gas

KEY MAP

Align. Topog. & Mile Post Tie Plotted From F.B. 819545
Land Ties & Topog. Plotted From F.B. 819394

STATE OF FLORIDA
DEPARTMENT OF TRANSPORTATION

RIGHT OF WAY MAP

STATE ROAD No. S-546 POLK COUNTY

	BY	DATE	APPROVED BY	DATE
DRAWN	L.R.J.	5-25-70		
TRACED	P.G.	5-27-70	DISTRICT ENGINEER	8-25-70
CHECKED	D.C.	6-4-70	ENGINEER OF RIGHT OF WAY	
COMPARED			STATE HIGHWAY	
INDEXED				

SECTION 16503 ~ 2602 SHEET 1 OF

FED. ROAD DIV. No.	STATE	PROJECT NO.	FISCAL YEAR	SHEET No.
3	FLA.	16503-2602		2

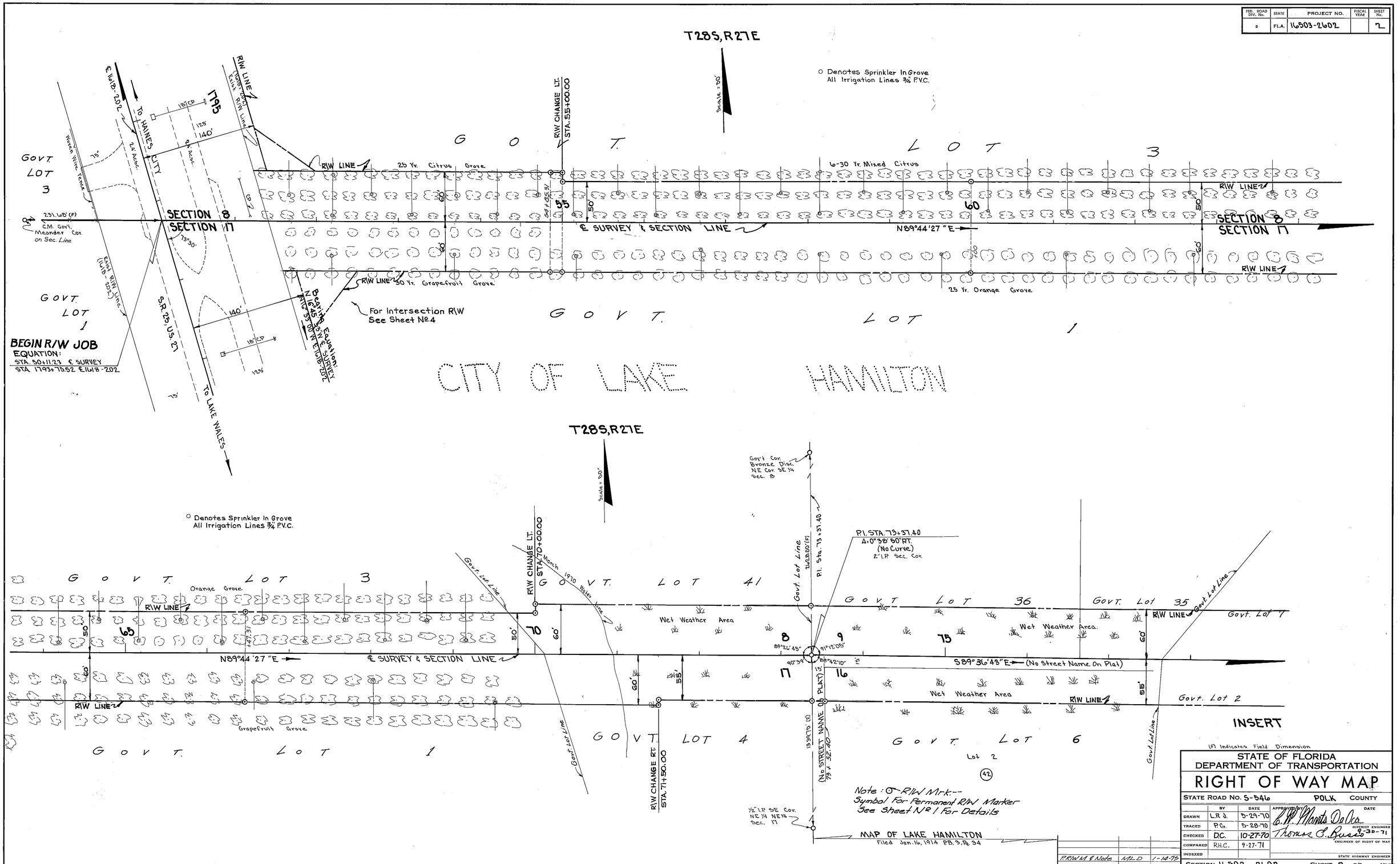

STATE OF FLORIDA
DEPARTMENT OF TRANSPORTATION

RIGHT OF WAY MAP

STATE ROAD No. S-546 POLK COUNTY

	BY	DATE	APPROVED BY	DATE
DRAWN	L.R.J.	5-29-70		
TRACED	P.G.	5-28-70		
CHECKED	D.C.	10-27-70		
COMPARED	R.H.C.	9-27-71		
INDEXED				

DISTRICT ENGINEER — ENGINEER OF RIGHT OF WAY — STATE HIGHWAY ENGINEER

REVISION	BY	DATE
P.R/W M & Note	M.L.D	1-14-75

SECTION 16503 - 2602 SHEET 2 OF

Dietzgen 136M-3 "Ageproof Film"

FED. ROAD DIV. No.	STATE	PROJECT NO.	FISCAL YEAR	SHEET No.
3	F.L.A.	16503 - 2602		3

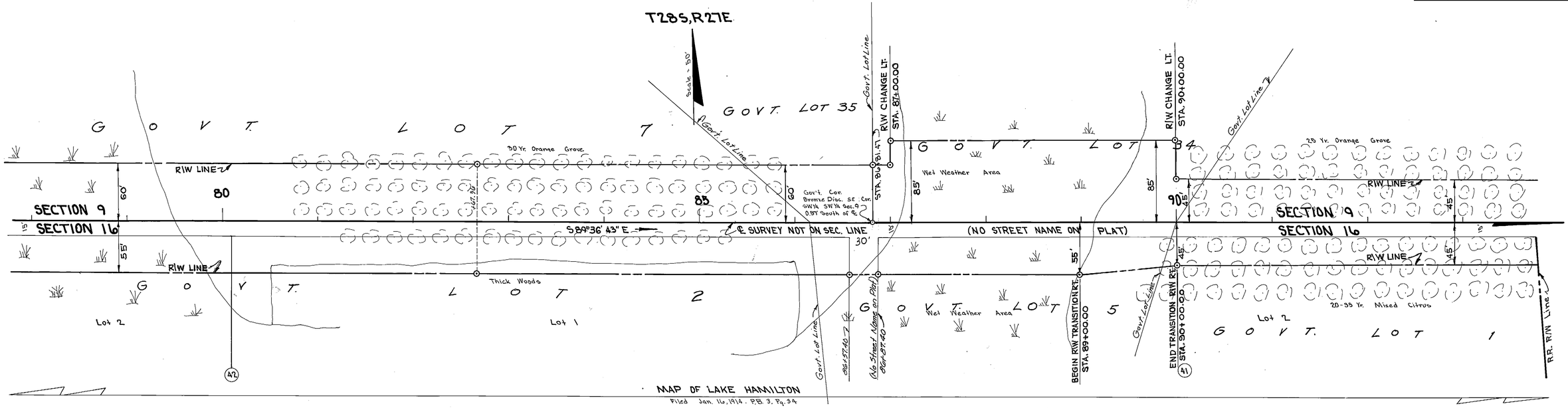

CITY OF LAKE HAMILTON

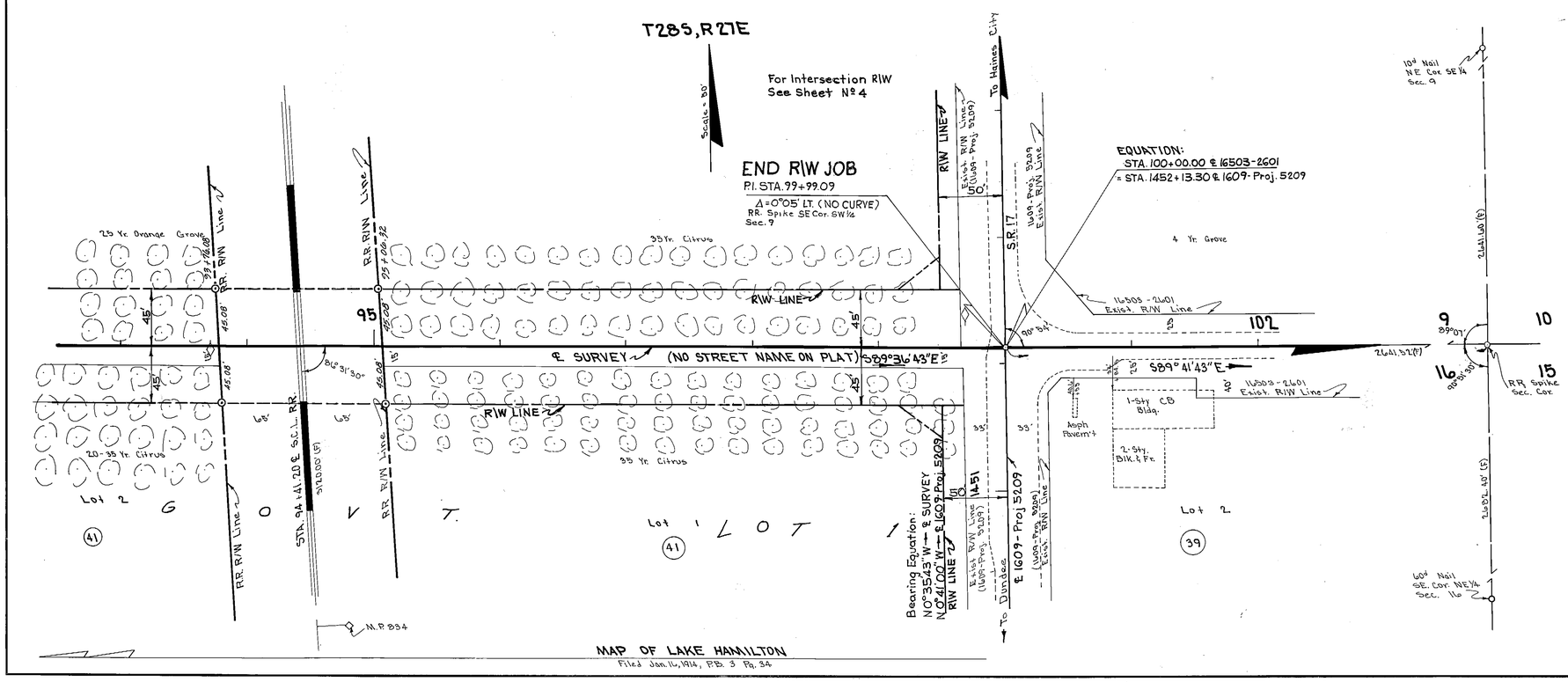

Note: ⊙ R/W Mrk.--
Symbol For Permanent R/W Marker
See Sheet Nº 1 For Details

INSERT

(F) Indicates Field Dimension

STATE OF FLORIDA
DEPARTMENT OF TRANSPORTATION

RIGHT OF WAY MAP

STATE ROAD NO. S-546 POLK COUNTY

	BY	DATE	APPROVED	DATE
DRAWN	L.R.J.	6-1-70		
TRACED	P.G.	6-2-70	DISTRICT ENGINEER	
CHECKED	D.C.	10-27-70		3-30-71
COMPARED	R.H.C.	9-27-71	ENGINEER OF RIGHT OF WAY	
INDEXED			STATE HIGHWAY ENGINEER	

REVISION	BY	DATE
R/W M & Note	MLD	1-14-75

SECTION 16503 - 2602 SHEET 3 OF

Dietzgen 138M-3 "Ageproof Film"

FED. ROAD DIV. No.	STATE	PROJECT NO.	FISCAL YEAR	SHEET No.
3	FLA.	16503-2602		4

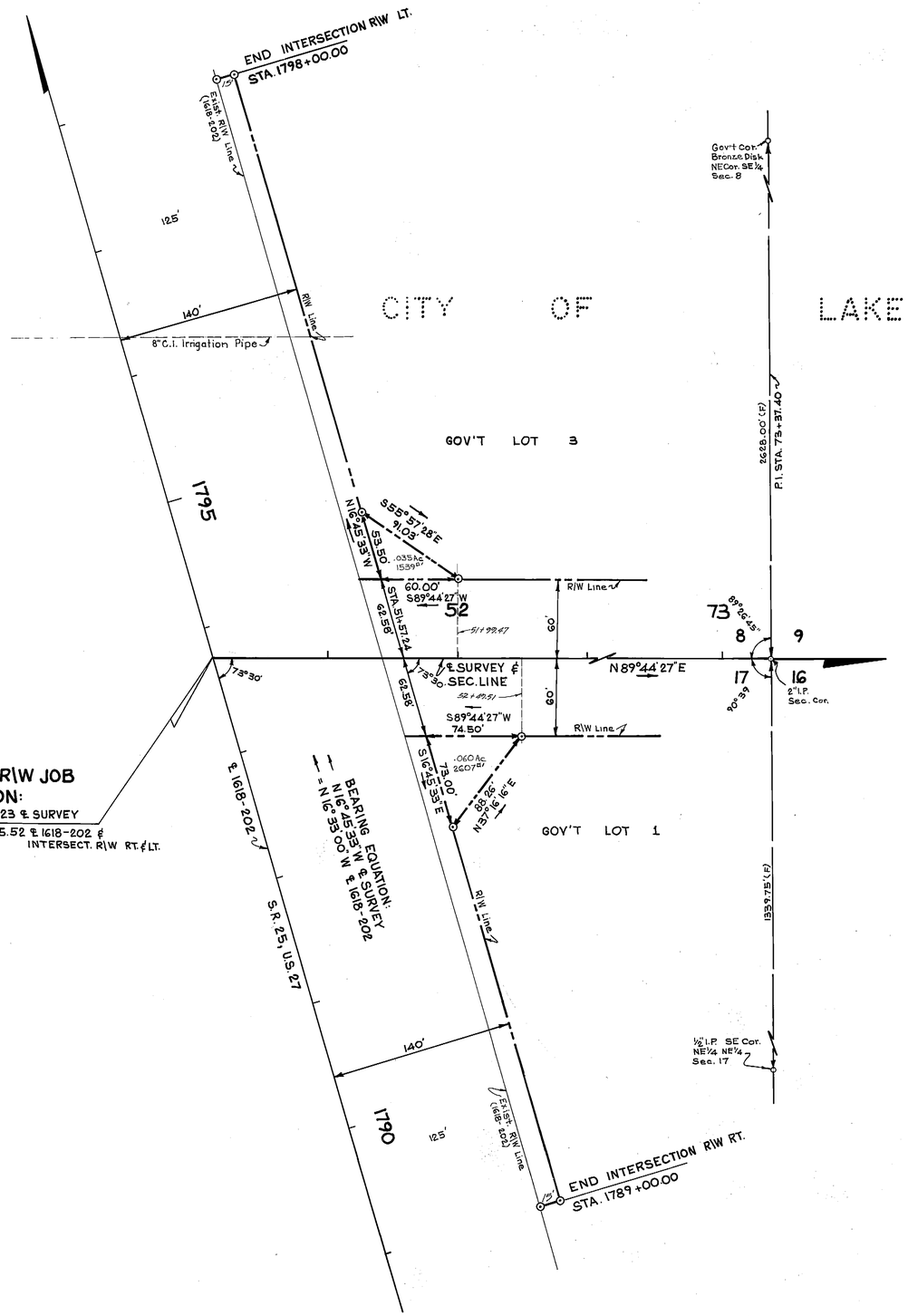

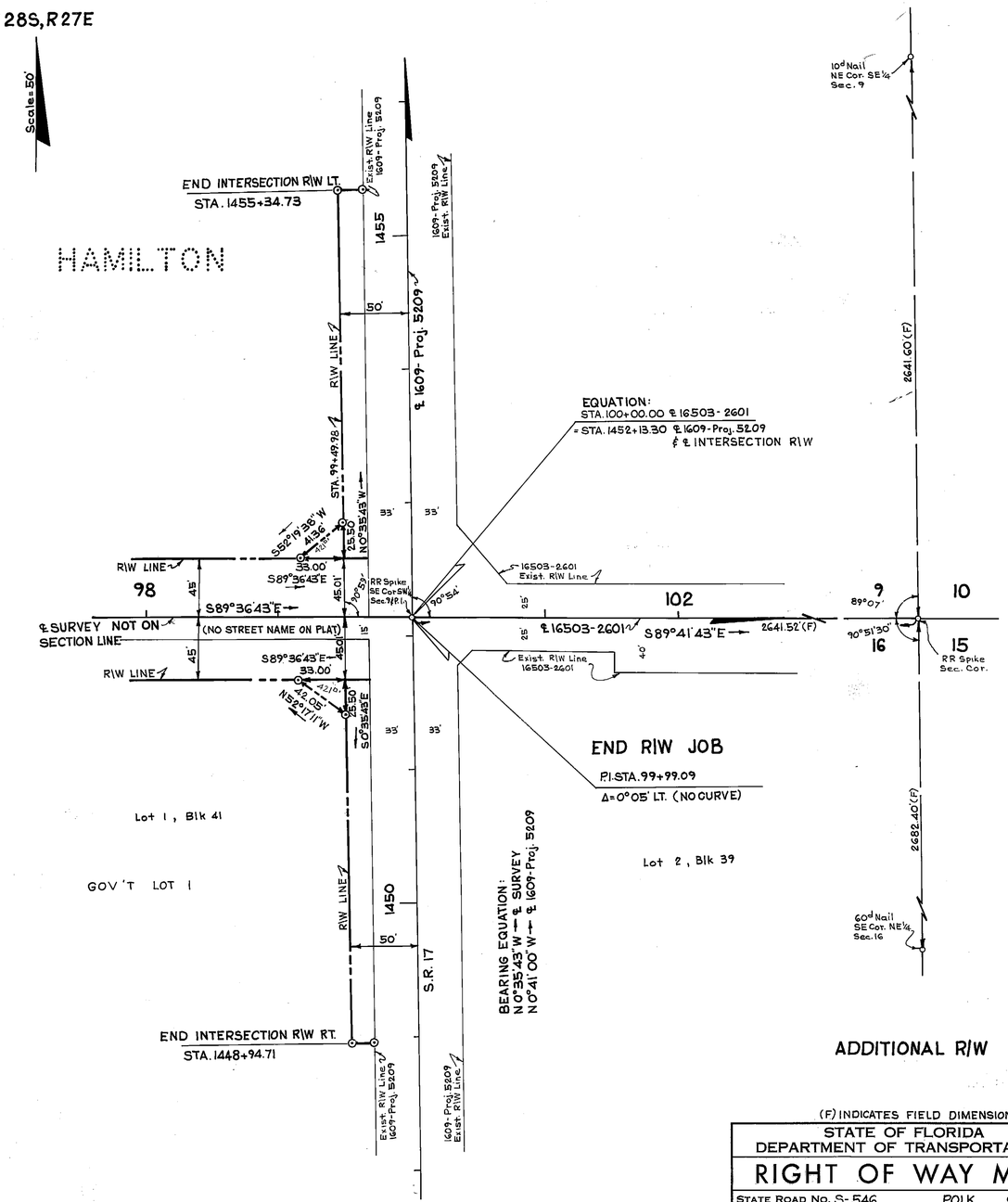

MAP OF LAKE HAMILTON
Filed Jan. 16, 1914 P.B. 3, Pg. 34

ADDITIONAL R/W

Note ⊙ R/W Mrk.--
Symbol For Permanent R/W Marker
See Sheet No 1 For Details

(F) INDICATES FIELD DIMENSION

STATE OF FLORIDA
DEPARTMENT OF TRANSPORTATION

RIGHT OF WAY MAP

STATE ROAD No. S-546 POLK COUNTY

	BY	DATE	APPROVED BY	DATE
DRAWN	L.R.J.	12-3-70	B. H. Martin De Oca	
TRACED	L.R.J.	12-3-70	DISTRICT ENGINEER	
CHECKED	D.C.	12-7-70	Thomas C. Russo	9-30-71
COMPARED	RHC	9-27-71	ENGINEER OF RIGHT OF WAY	
INDEXED			STATE HIGHWAY ENGINEER	

REVISION	BY	DATE
P.R.W.M. & Note	MLD	1-14-76

SECTION 16503-2602 SHEET 4 OF

Dietzgen 138M-3 "Ageproof Files"