FED. ROAD DIST. No.	STATE	FED. AID PROJ. No.	FISCAL YEAR	SHEET NO.	TOTAL SHEETS
8	FLA.	4519	42	1	1

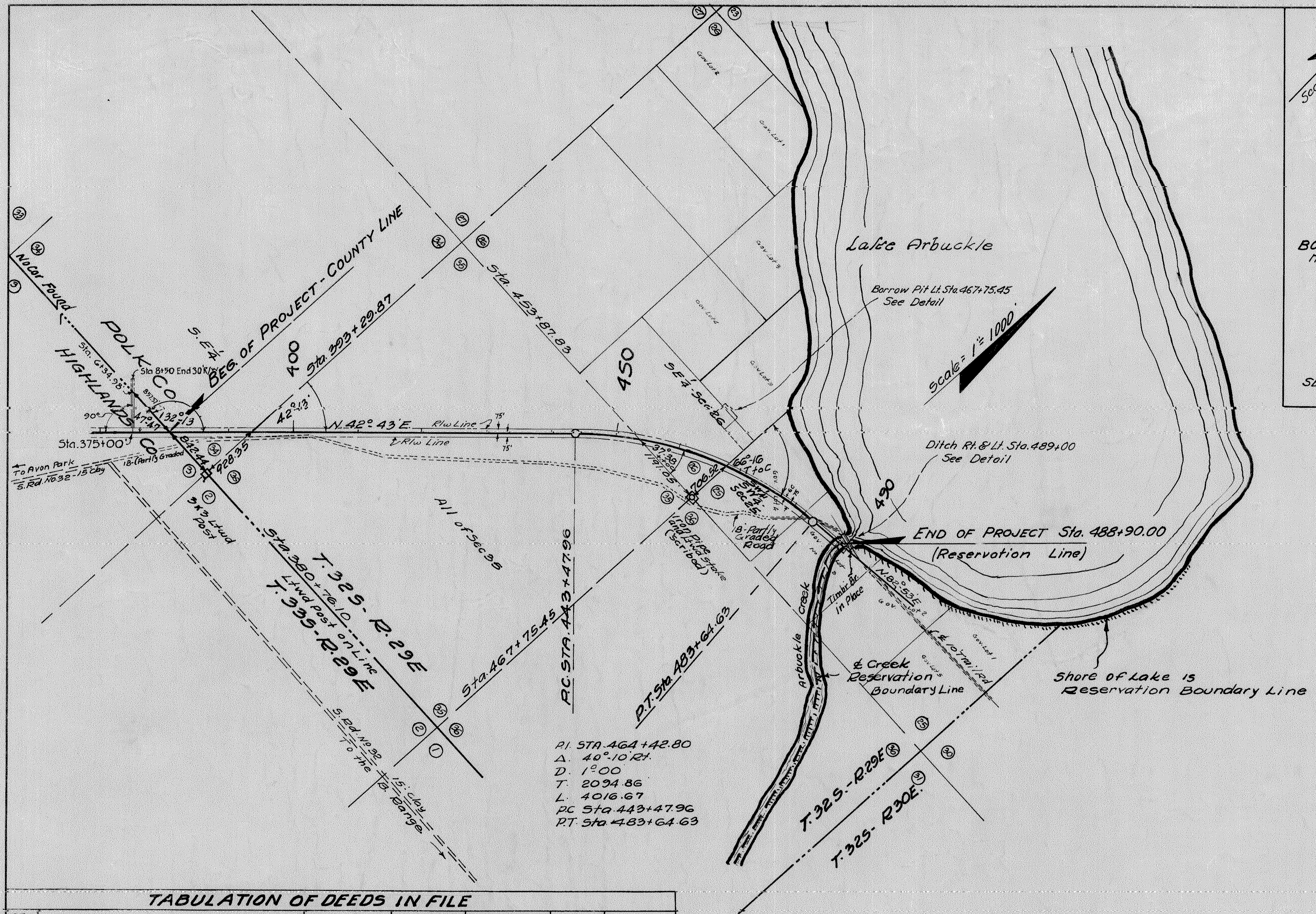

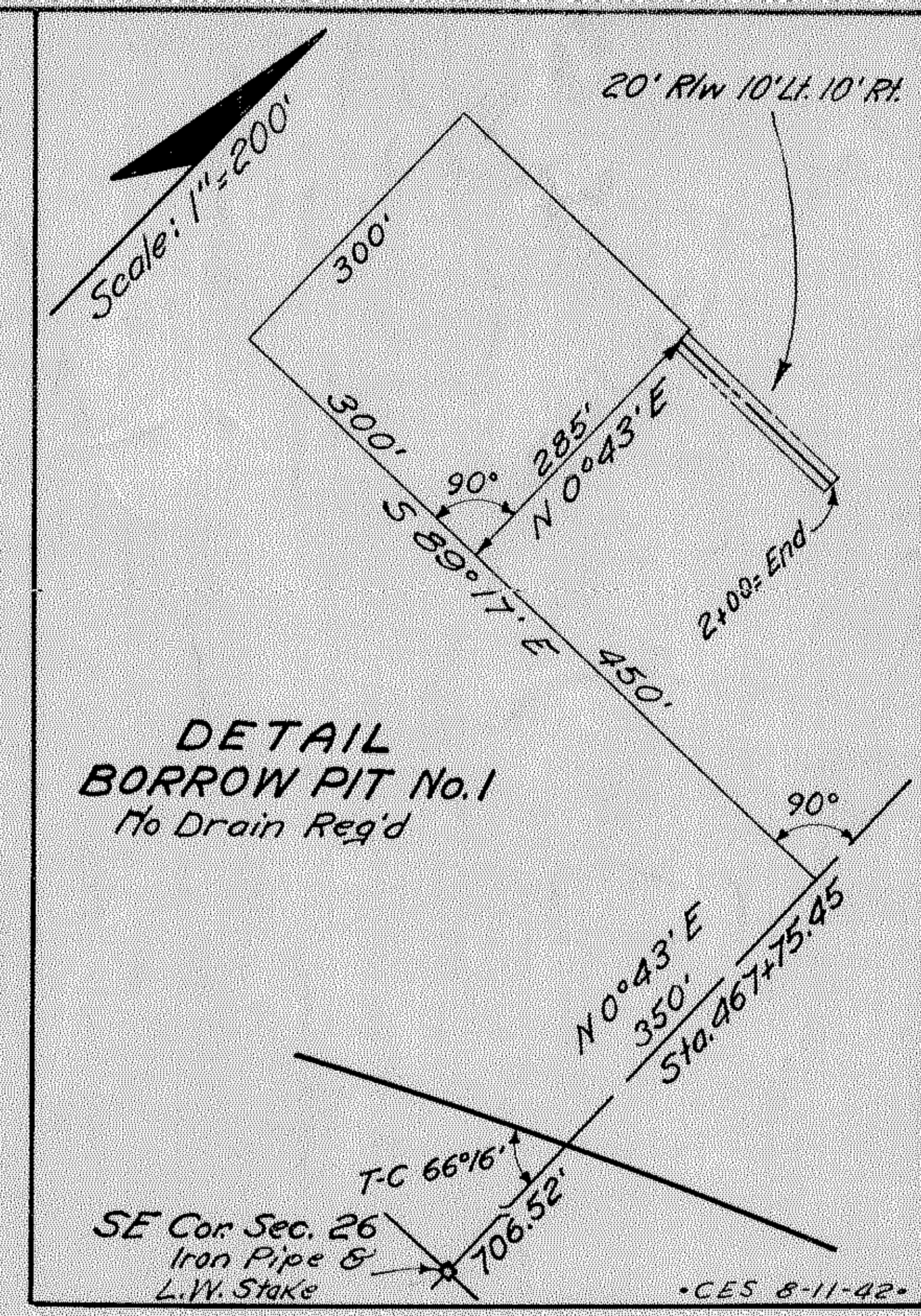

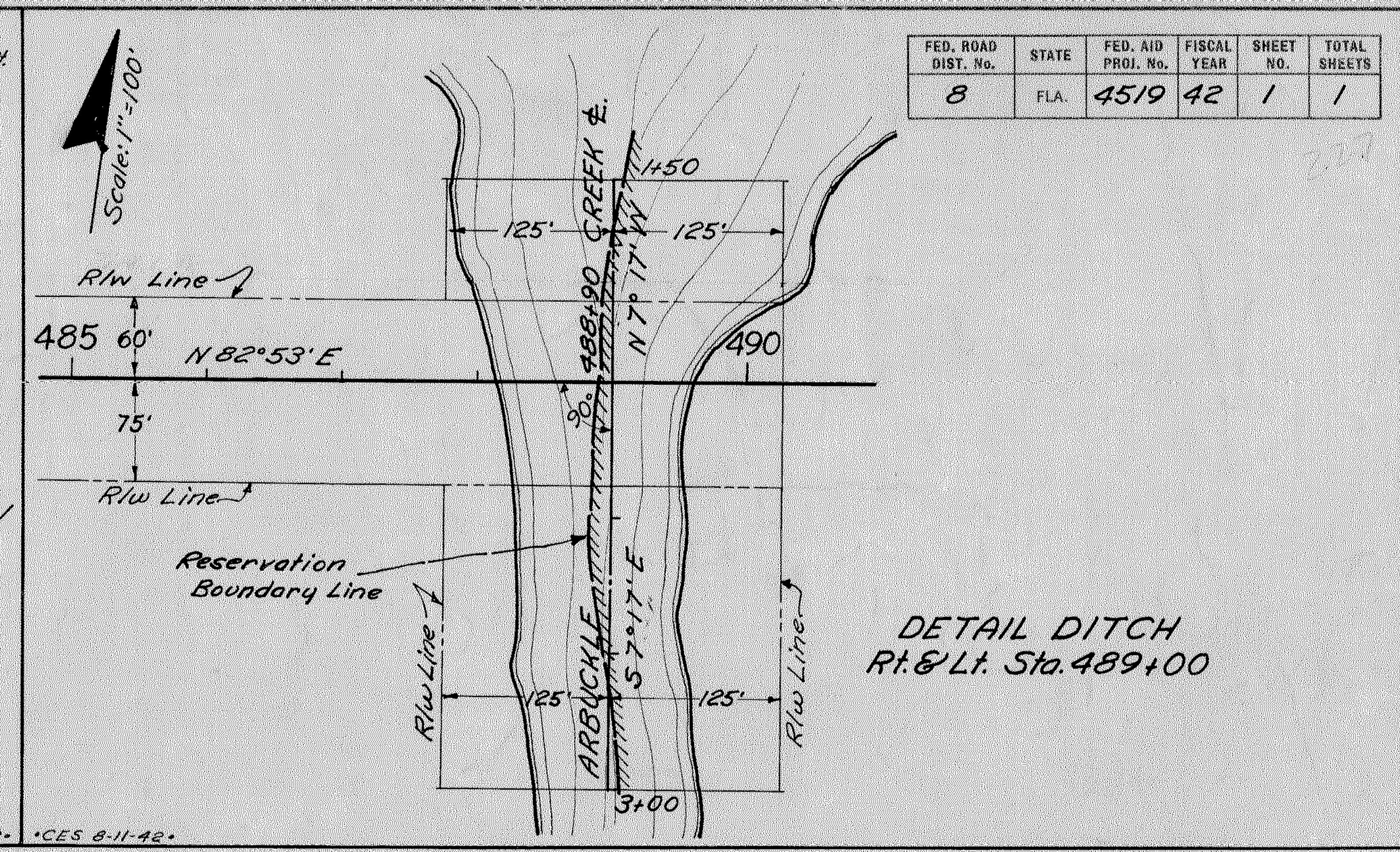

TABULATION OF DEEDS IN FILE

SRD NO	GRANTOR	INSTRUMENT	DATE OF EXEC.	RECORDED BOOK	RECORDED PAGE	CLERKS NO.	REMARKS
1	Atlantic Land & Improvement Co.	Q.C. Deed	1-25-43	665	175	437205	R/W
2	" " " " "	Esmt. Deed	1-25-43	665	178	437206	Ditch
3	" " " " "	Easement	1-25-43	665	183	437207	B.P.
4R	James Kyle Willams et ux	Q.C. Deed	10-4-42	658	431	432766	R/W
5	" " " "	Easement	10-4-42	658	433	432767	O.F.D.
6R	C.A. Strauble	P. Rel. Mtg.	9-21-42	640	379	432768	R/W-Ditch

July 13, 1945.
According to abstract information furnished this office the documents listed above apparently complete the R/W required for this project.

L. C. Love.

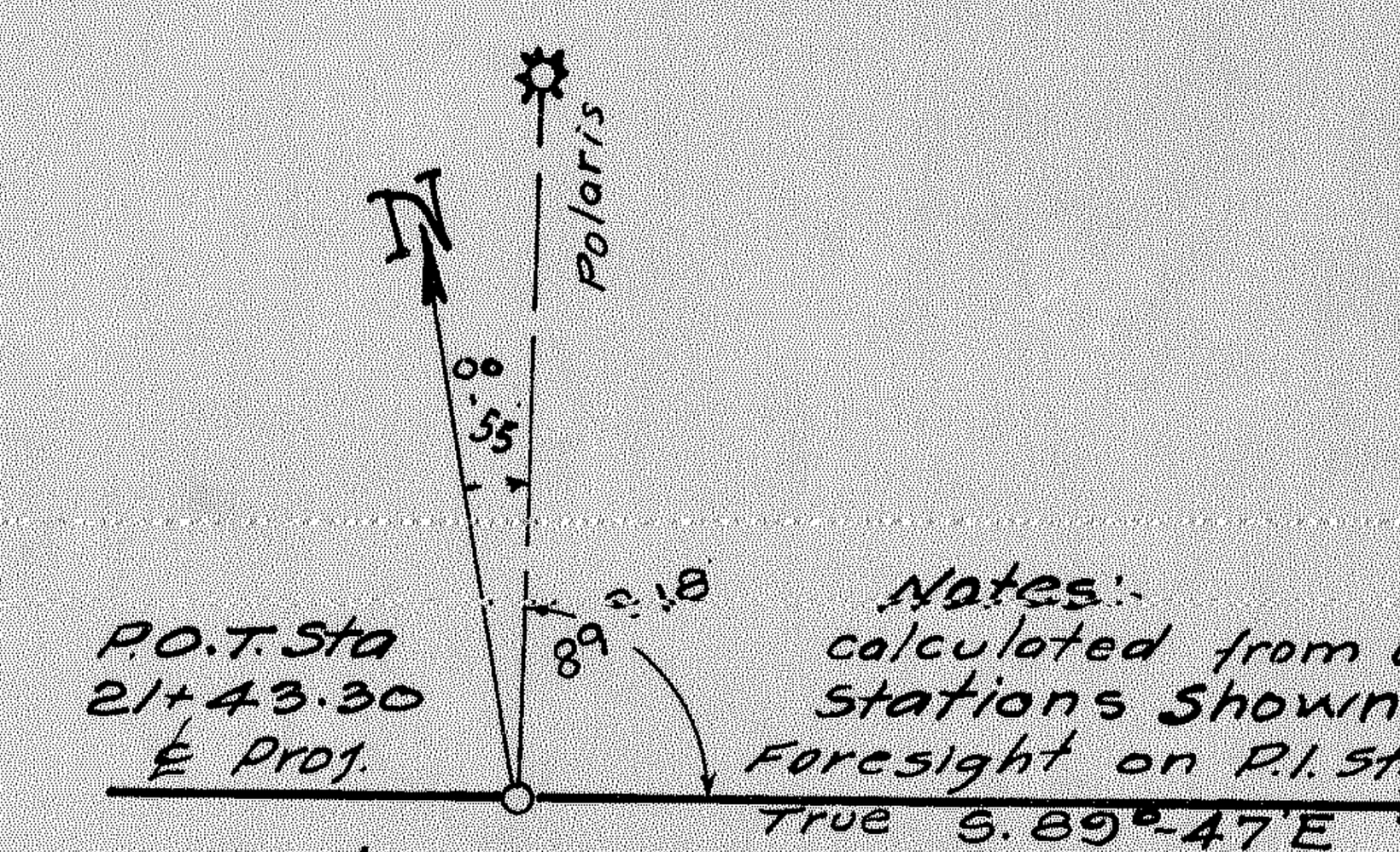

Notes:- calculated from Upper Culmination
Stations shown are on Proj (5704)

Polaris observation - For Projects (5704) & (4519)
7/25/42 • 9:32 P.M. E. Std. Time

Width of R/w Required	Total
Sta. 380+76.10 to Sta. 467+75.45	75' Lt. - 75' Rt.
Sta. 467+75.45 to Sta. 490+25.00	60' Lt. - 75' Rt.

Note:
For detail Clay Pit See Proj. 5704 Highlands County

Note: Angles to Curve Turned Tangent to Curve

Sheet 1 of 1 Sec. - 1623

STATE OF FLORIDA
STATE ROAD DEPARTMENT S.4.1

RIGHT OF WAY MAP

D.A.-W.R.-5(1) (4519) Rd. #341 - POLK COUNTY

	Names	Dates	Approved by
Designed			J. W. Allen
Drawn	E.E.I.	8-4-42	Division Engineer.
Traced	E.E.I.	8-5-42	State Highway Engineer.
Checked	L.K.T.	8-5-42	Drawing / Index No.
Revised			

1623