FED. ROAD DIST. No.	STATE	FED. AID PROJ. No.	FISCAL YEAR	SHEET NO.	TOTAL SHEETS
	FLA.			1	6

193

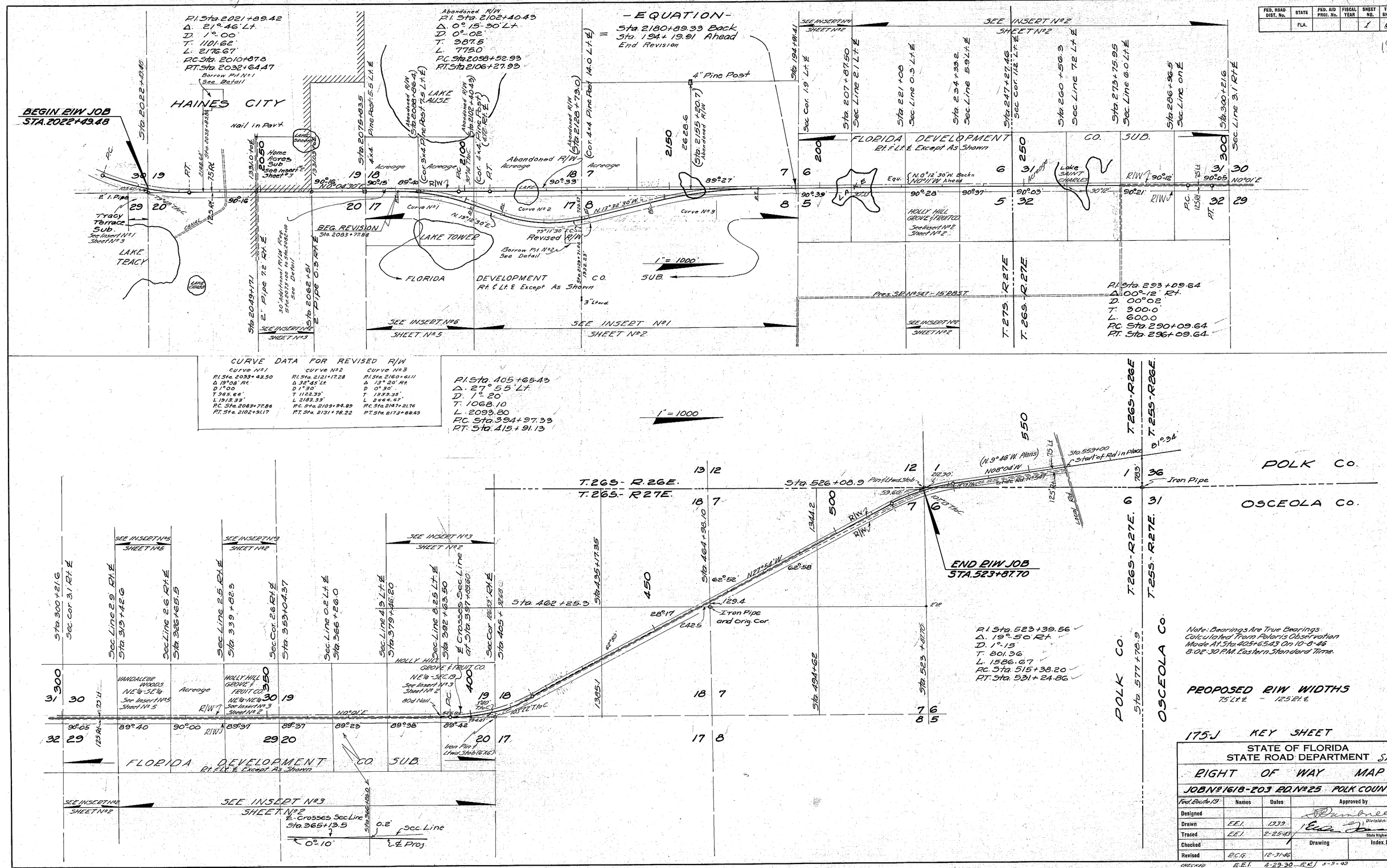

CURVE DATA FOR REVISED R/W

Curve No 1	Curve No 2	Curve No 3
P.I. Sta. 2093+43.50	P.I. Sta. 2121+17.28	P.I. Sta. 2160+61.11
Δ 19°08' Rt.	Δ 32°45' Lt.	Δ 13°20' Rt.
D 1°00	D 1°30'	D 0°30'
T 965.66'	T 1122.39'	T 1339.35'
L 1913.33'	L 2183.33'	L 2664.67'
P.C. Sta. 2083+77.84	P.C. Sta. 2109+94.89	P.C. Sta. 2147+21.76
P.T. Sta. 2102+91.17	P.T. Sta. 2131+78.22	P.T. Sta. 2173+88.43

Note: Bearings Are True Bearings Calculated From Polaris Observation Made At Sta. 405+65.43 On 10-8-46 8:02:30 P.M. Eastern Standard Time.

PROPOSED R/W WIDTHS
75' Lt. ℄ - 125' Rt. ℄

175-J KEY SHEET

STATE OF FLORIDA
STATE ROAD DEPARTMENT Sh. 1

RIGHT OF WAY MAP

JOB No 1618-203 RD. No 25 POLK COUNTY

Fed. Route 19	Names	Dates	Approved by
Designed			Division Engineer
Drawn	E.E.I.	1939	State Highway Engineer
Traced	E.E.I.	2-25-43	
Checked			Drawing / Index No.
Revised	R.C.G.	12-31-46	
CHECKED	E.E.I.	4-29-30	RRJ 5-9-49
Revised	E.P.L. RRJ	6/26/47 1-21-49	

FED. ROAD DIV. No.	STATE	SEC. AND JOB No.	FISCAL YEAR	SHEET No.	TOTAL SHEETS
3	FLA.			2	6

194

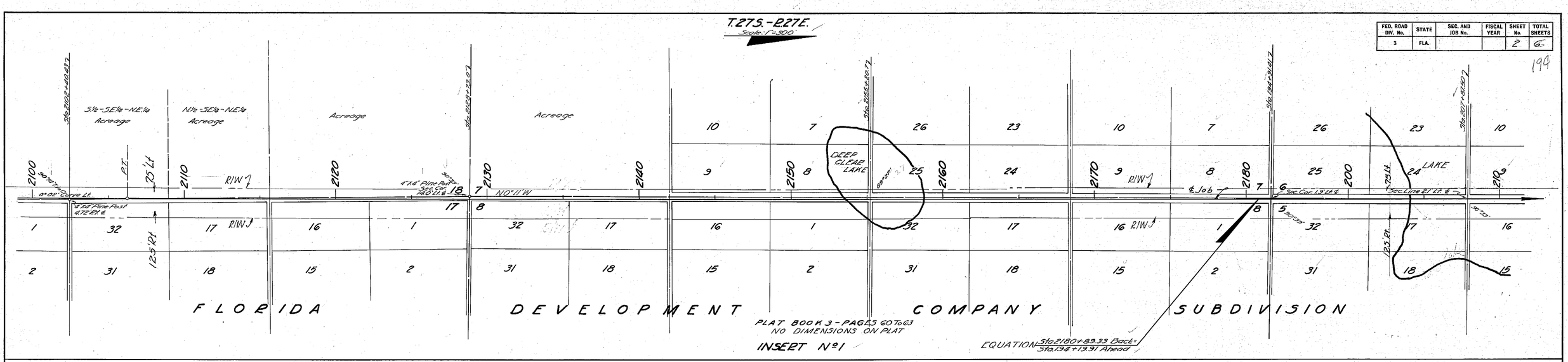

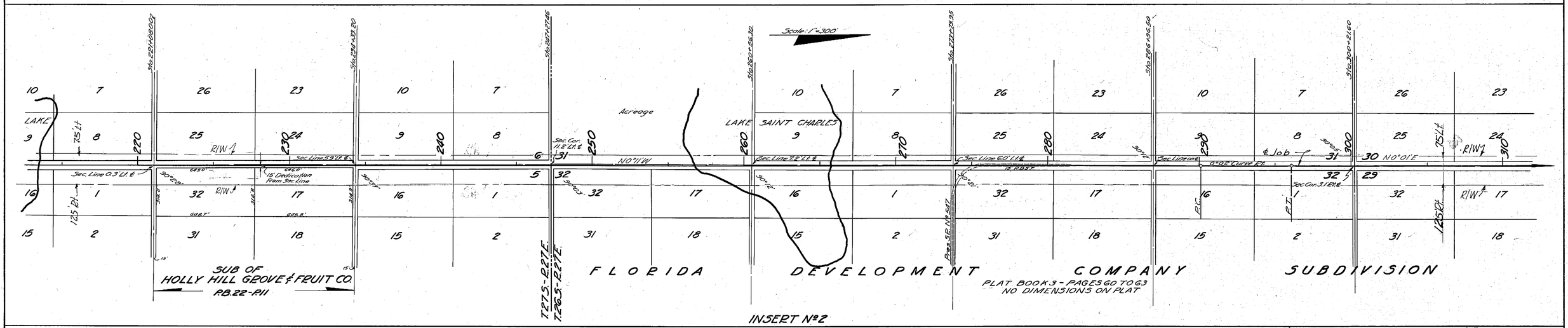

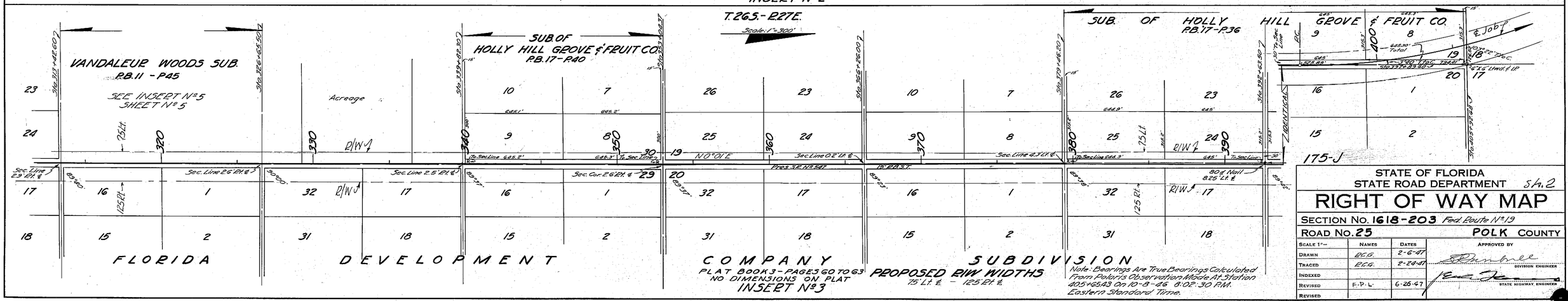

STATE OF FLORIDA
STATE ROAD DEPARTMENT

Sh. 2

RIGHT OF WAY MAP

SECTION No. 1618-203 Fed. Route Nº 19

ROAD No. 25 POLK COUNTY

SCALE 1"=	NAMES	DATES	APPROVED BY
DRAWN	R.E.G.	2-6-47	
TRACED	R.E.G.	2-24-47	DIVISION ENGINEER
INDEXED			
REVISED	F.P.L.	6-26-47	STATE HIGHWAY ENGINEER
REVISED			
CHECKED	E.E.I.	4-30-47	

FED. ROAD DIST. No.	STATE	FED. AID PROJ. No.	FISCAL YEAR	SHEET NO.	TOTAL SHEETS
	FLA.			3	6

195

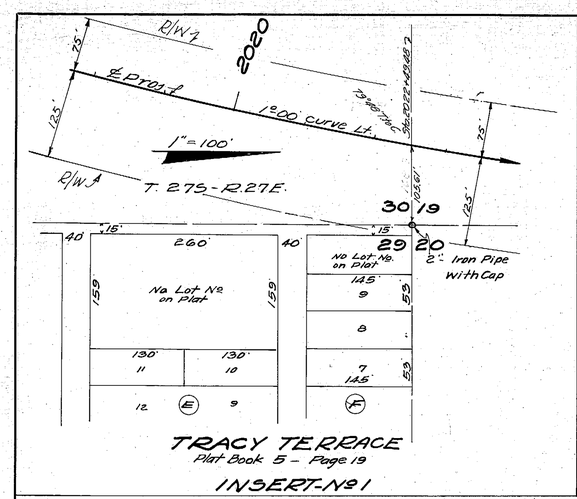

INSERT-No 1

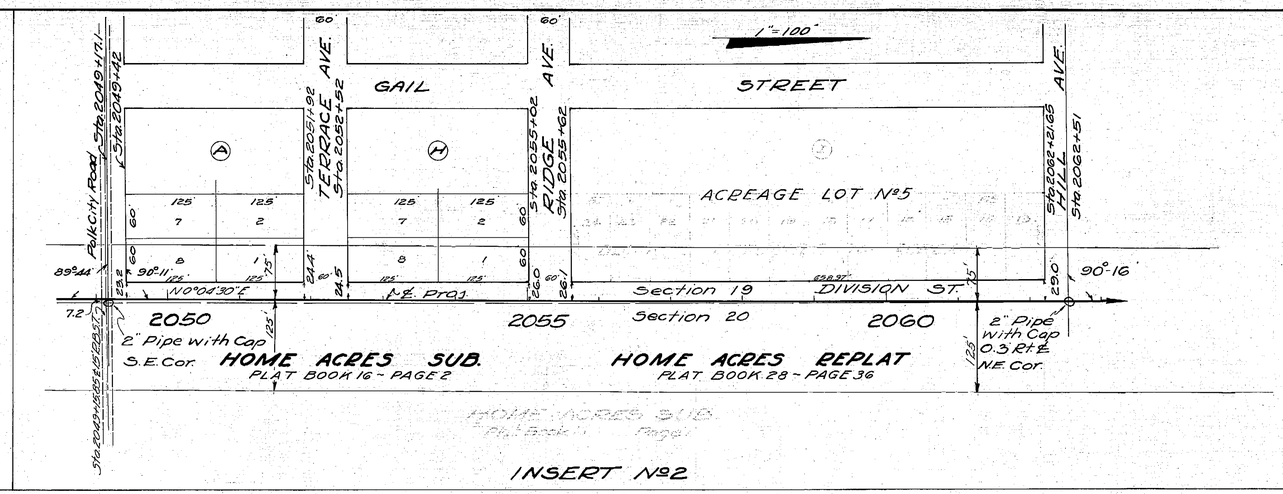

INSERT No 2

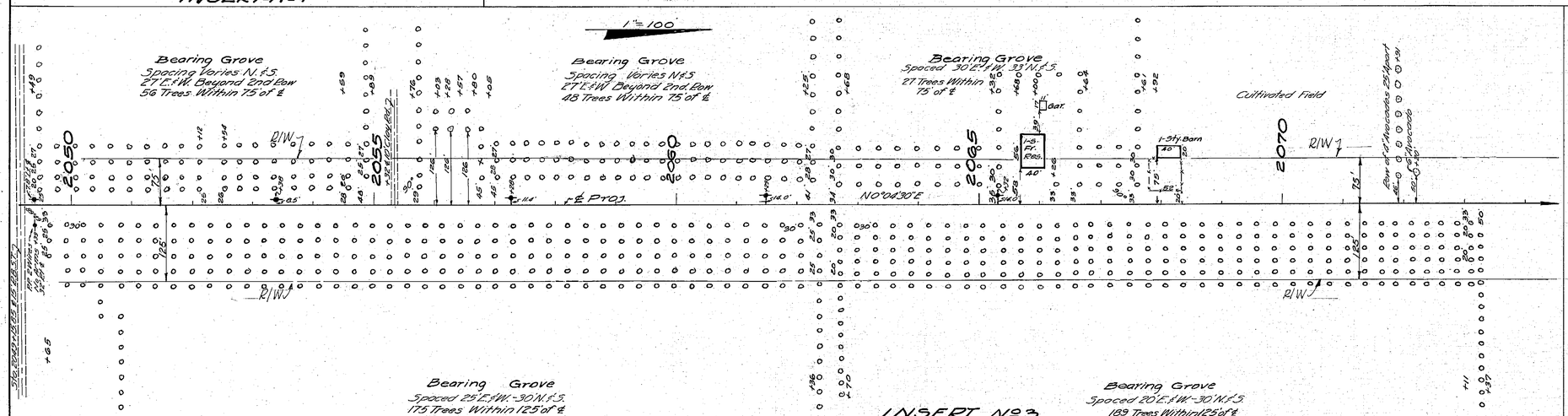

INSERT No 3

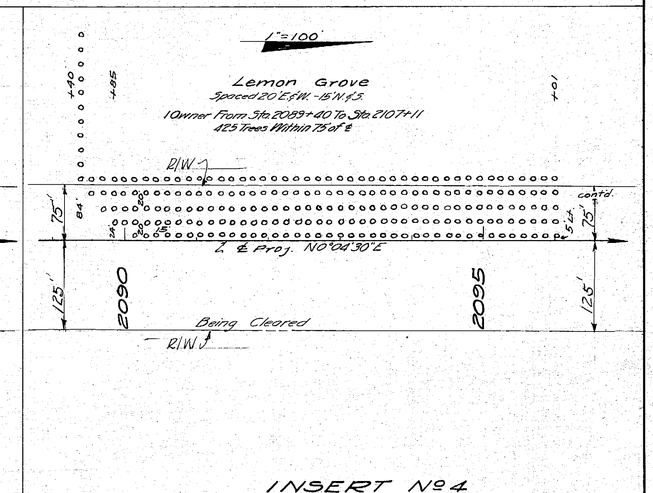

INSERT No 4

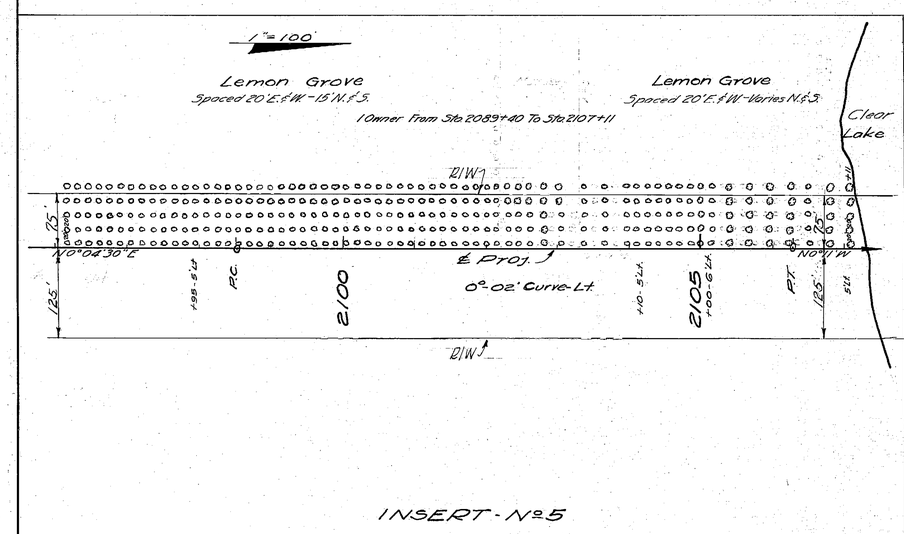

INSERT - No 5

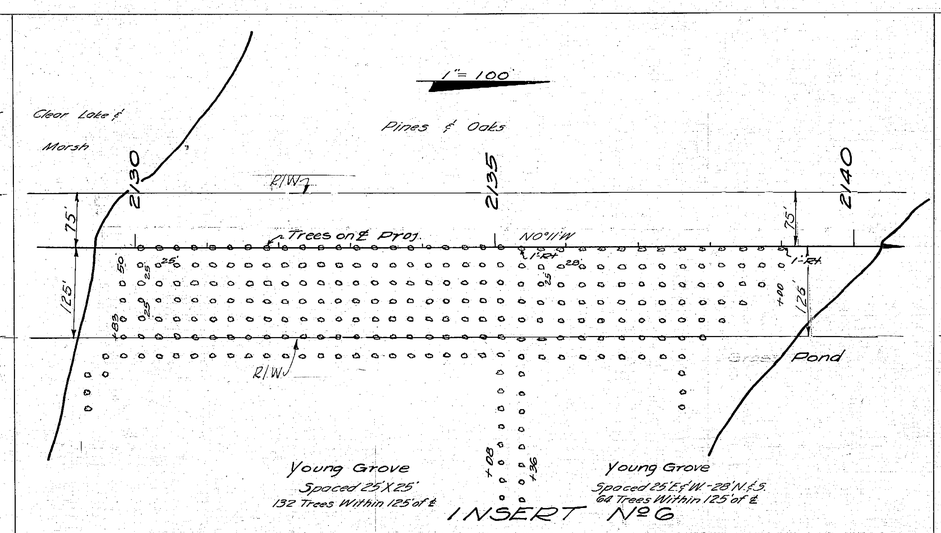

INSERT No 6

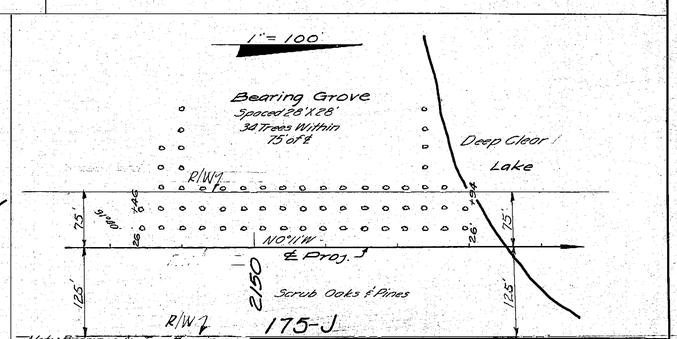

175-J

Note: Bearings Are True Bearings Calculated From Polaris Observation Made At Sta. 805+65.43 On 10-8-46 8:02:30 P.M. Eastern Standard Time.

PROPOSED R/W WIDTHS
75' Lt. ℄ - 125' Rt. ℄

STATE OF FLORIDA
STATE ROAD DEPARTMENT Sh. 3

RIGHT OF WAY MAP

JOB No 1618-203 RD. No 25 POLK COUNTY

Fed. Route 19	Names	Dates	Approved by
Designed			Division Engineer
Drawn	E.E.I.	2-25-47	
Traced	E.E.I.	2-27-47	State Highway Engineer
Checked			Drawing / Index No.
Revised	R.C.G.	3-7-47	
CHECKED	E.E.I.	5-2-47	
Revised	F.R.L.	6-27-47	

FED. ROAD DIST. No.	STATE	FED. AID PROJ. No.	FISCAL YEAR	SHEET NO.	TOTAL SHEETS
	FLA.			4	6

196

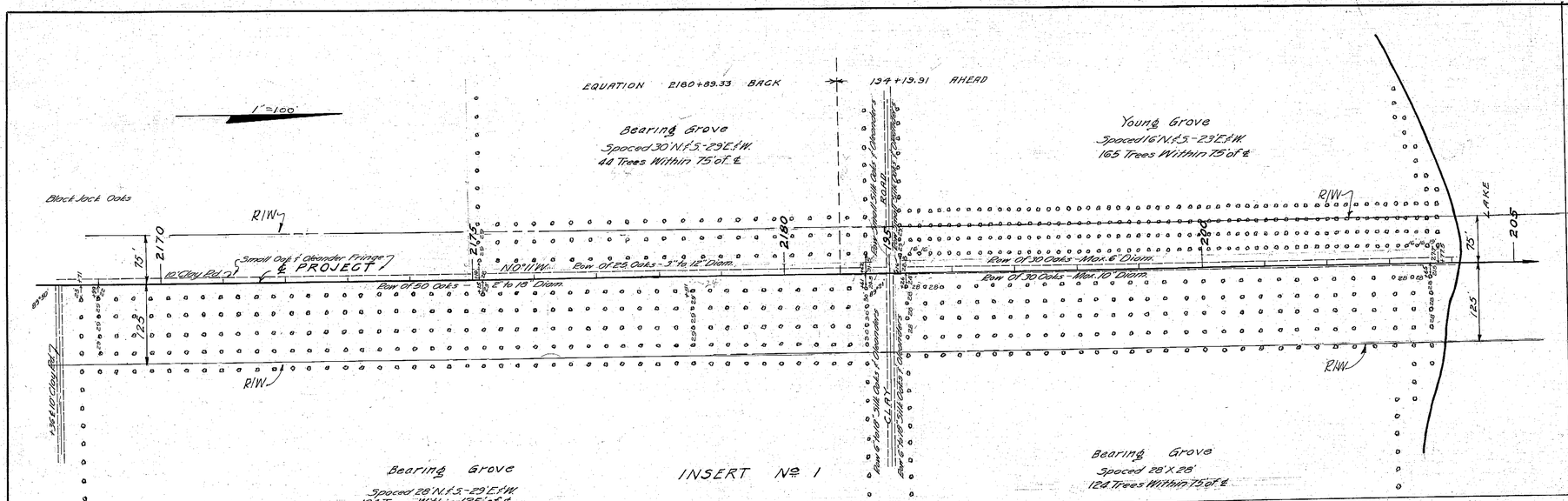

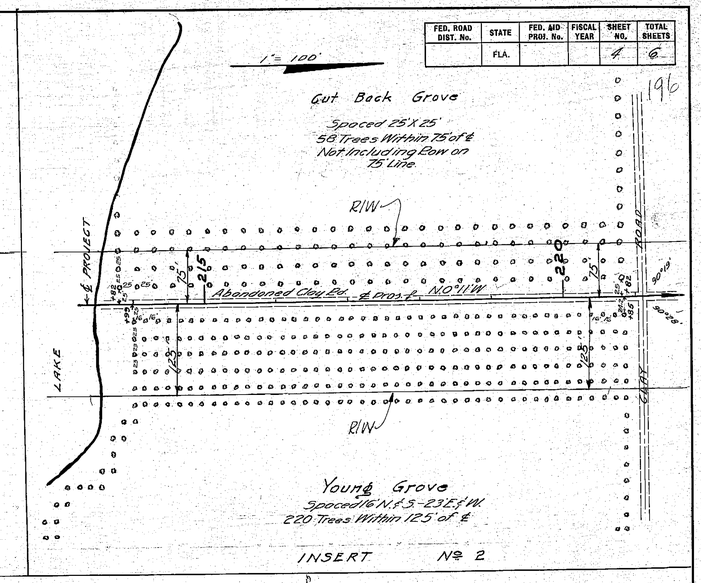

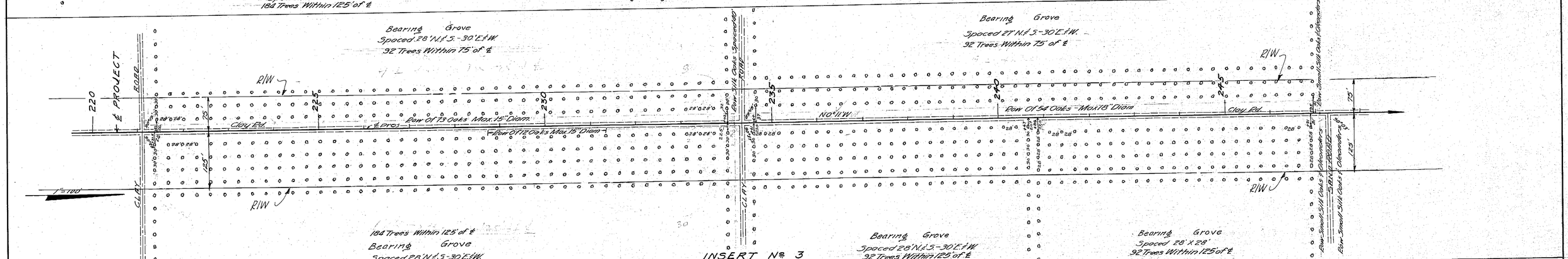

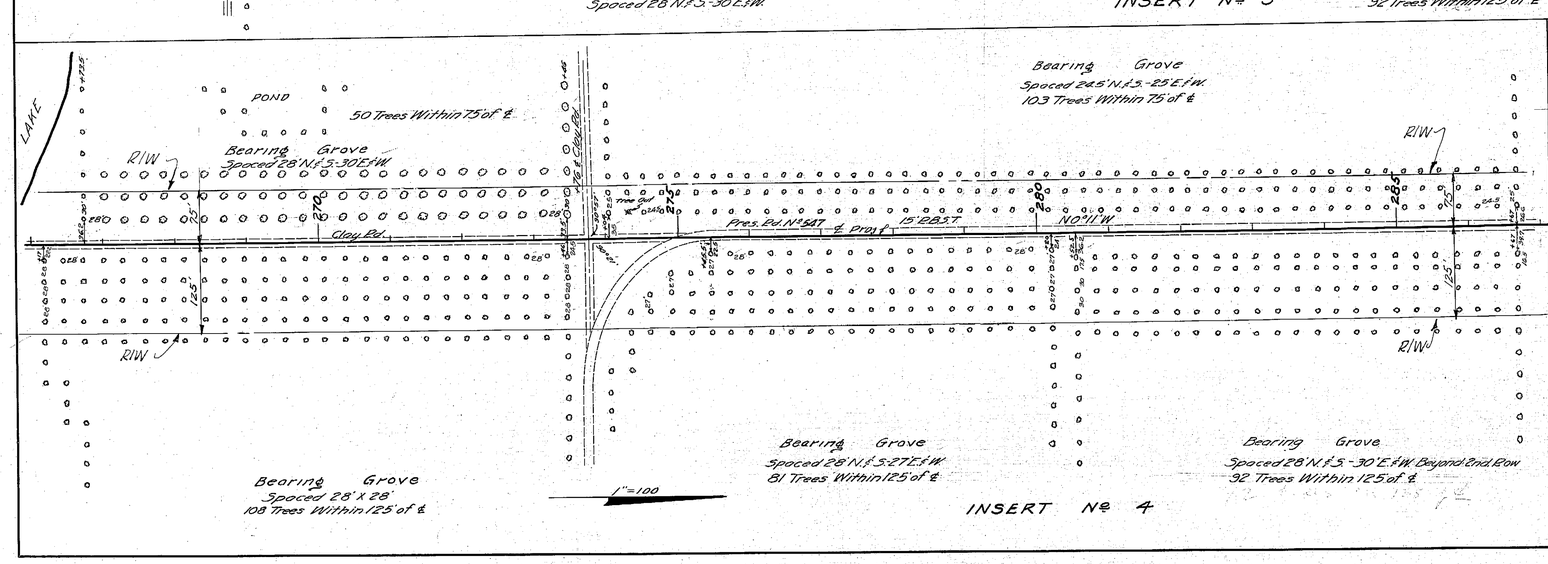

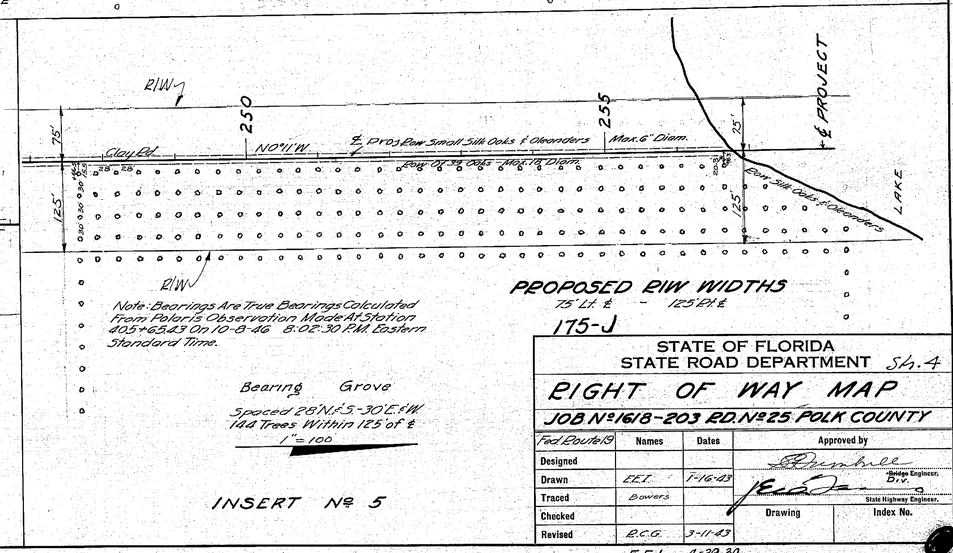

PROPOSED R/W WIDTHS
75' Lt. ℄ - 125' Rt. ℄

175-J

STATE OF FLORIDA
STATE ROAD DEPARTMENT Sh. 4

RIGHT OF WAY MAP

JOB Nº 1618-203 RD. Nº 25 POLK COUNTY

Fed. Route 19	Names	Dates	Approved by
Designed			Bridge Engineer, Div.
Drawn	E.E.I.	1-16-43	State Highway Engineer.
Traced	Bowers		
Checked			Drawing / Index No.
Revised	R.C.G.	3-11-43	

CHECKED E.E.I. 4-29-30
REVISED E.P.L. 6-27-47

FED. ROAD DIST. No.	STATE	FED. AID PROJ. No.	FISCAL YEAR	SHEET NO.	TOTAL SHEETS
	FLA.			5	6

197

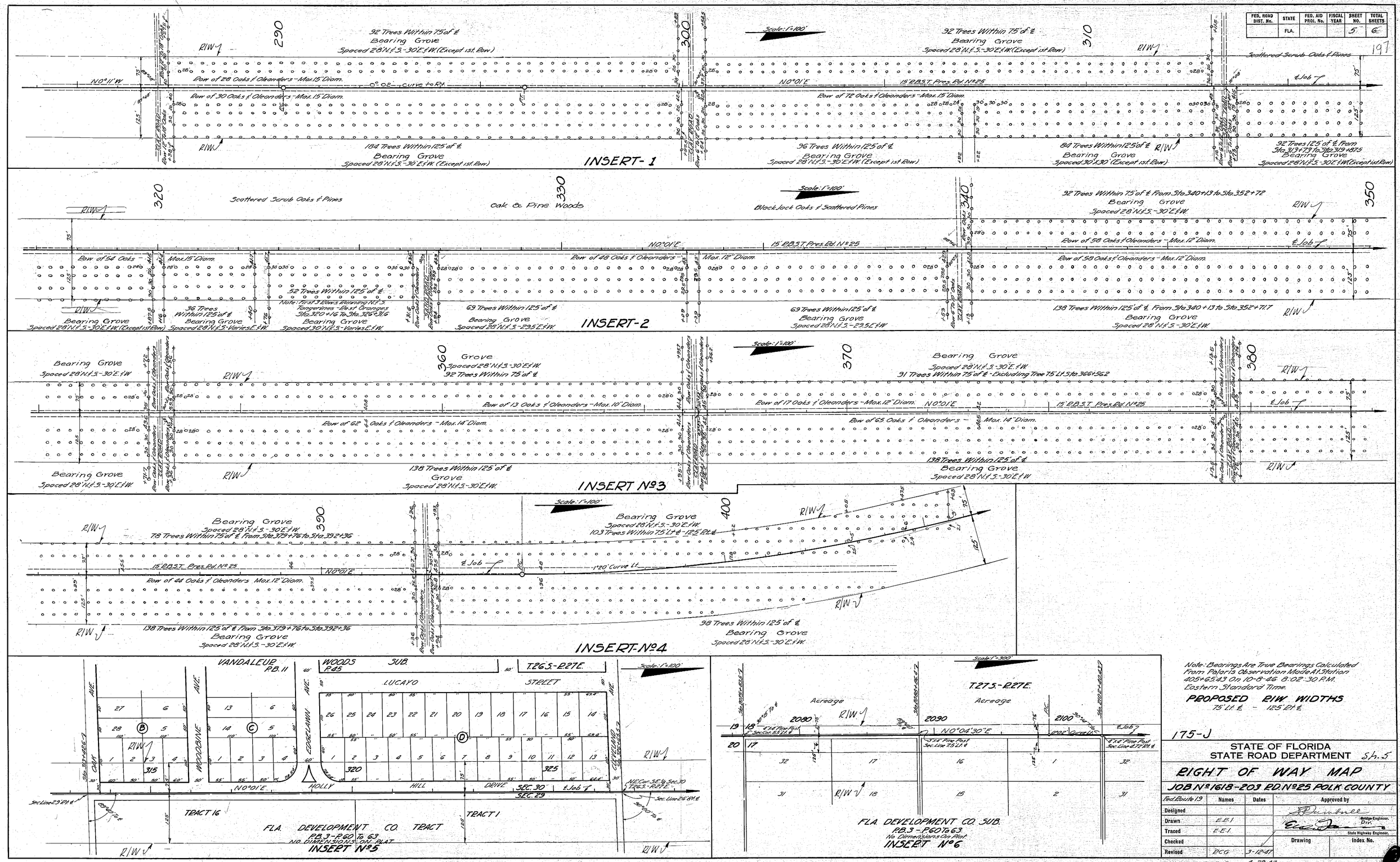

Note: Bearings Are True Bearings Calculated From Polaris Observation Made At Station 405+65.43 On 10-8-46 8:02:30 P.M. Eastern Standard Time.

PROPOSED R/W WIDTHS
75' Lt. ℄ - 125' Rt. ℄

175-J

STATE OF FLORIDA
STATE ROAD DEPARTMENT Sh. 5

RIGHT OF WAY MAP

JOB No. 1618-203 RD. No. 25 POLK COUNTY

Fed. Route 19	Names	Dates	Approved by
Designed			
Drawn	E.E.I.		Bridge Engineer, Div.
Traced	E.E.I.		State Highway Engineer.
Checked			Drawing / Index No.
Revised	R.C.G.	3-12-47	

CHECKED - E.E.I. 8-29-47
Revised E.P.L. 6-27-49

FED. ROAD DIV. No.	STATE	SEC. AND JOB No.	FISCAL YEAR	SHEET No.	TOTAL SHEETS
3	FLA.			6	6

198

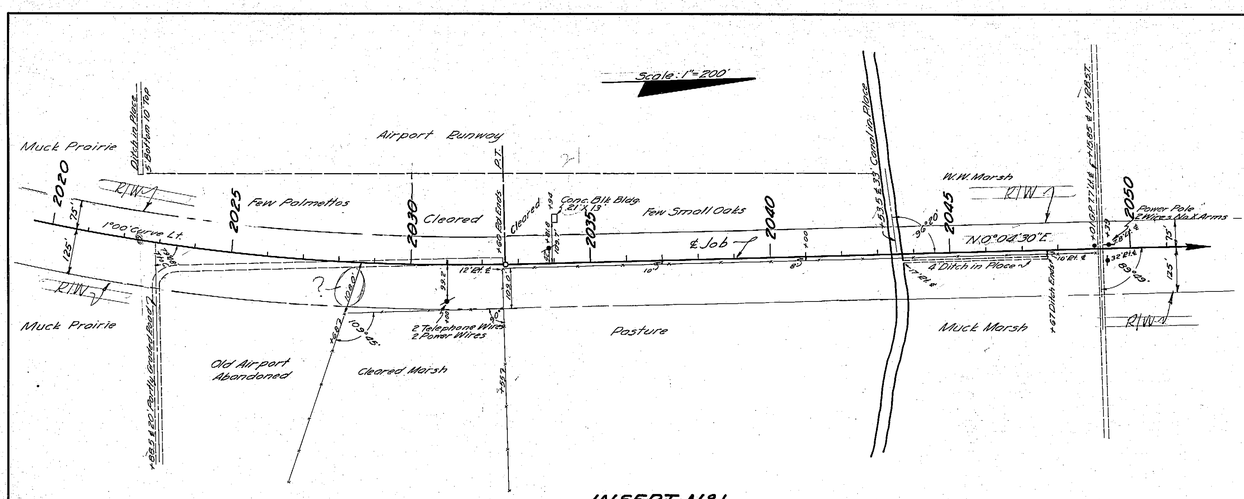

INSERT Nº 1

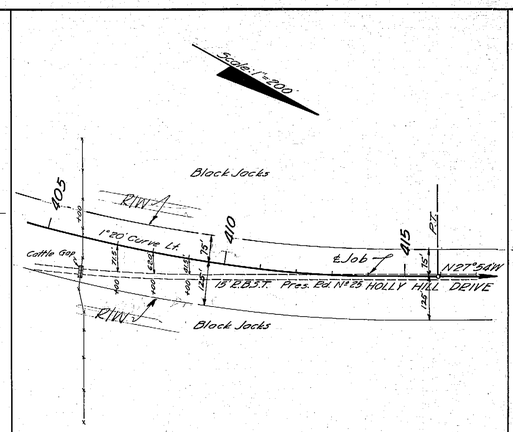

INSERT Nº 2

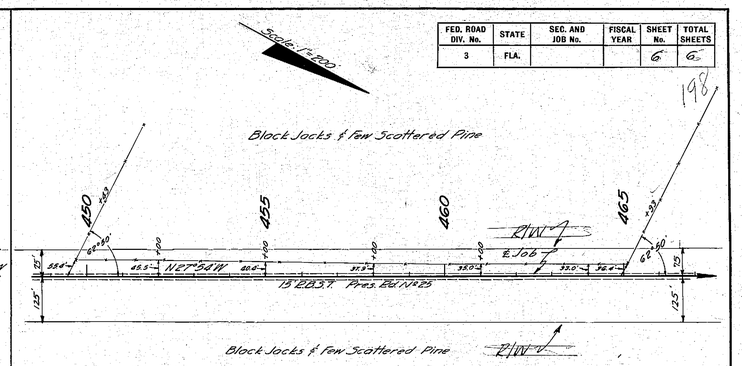

INSERT Nº 3

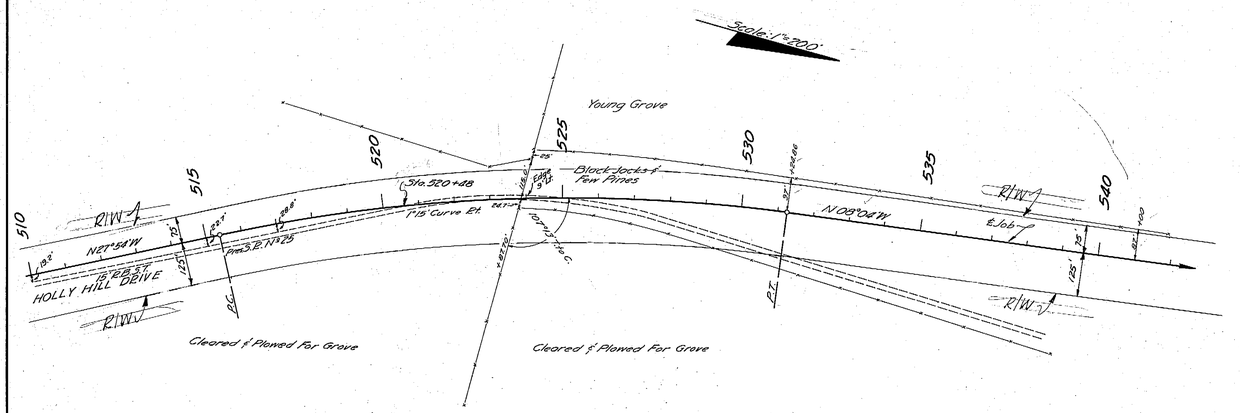

INSERT Nº 4

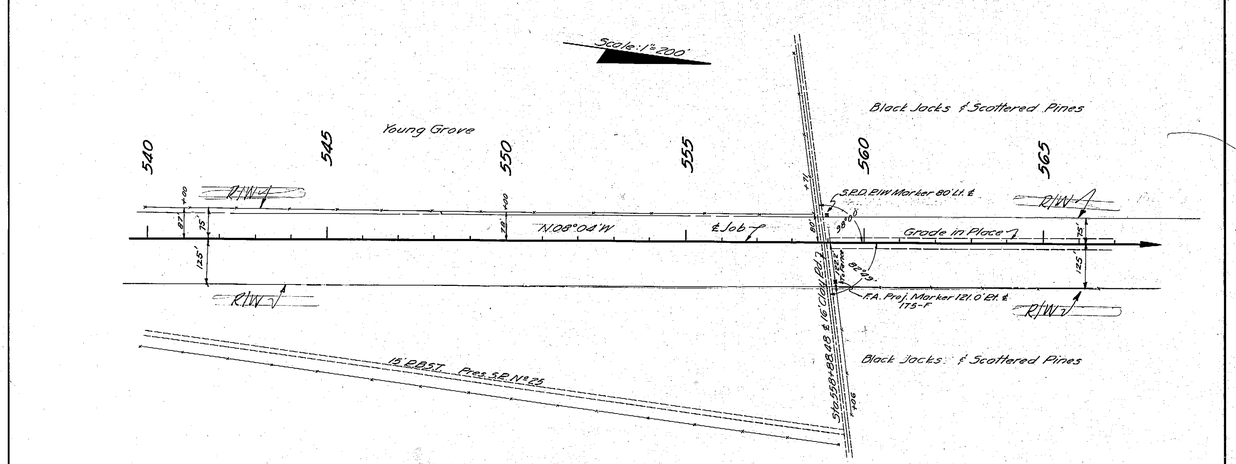

INSERT Nº 5

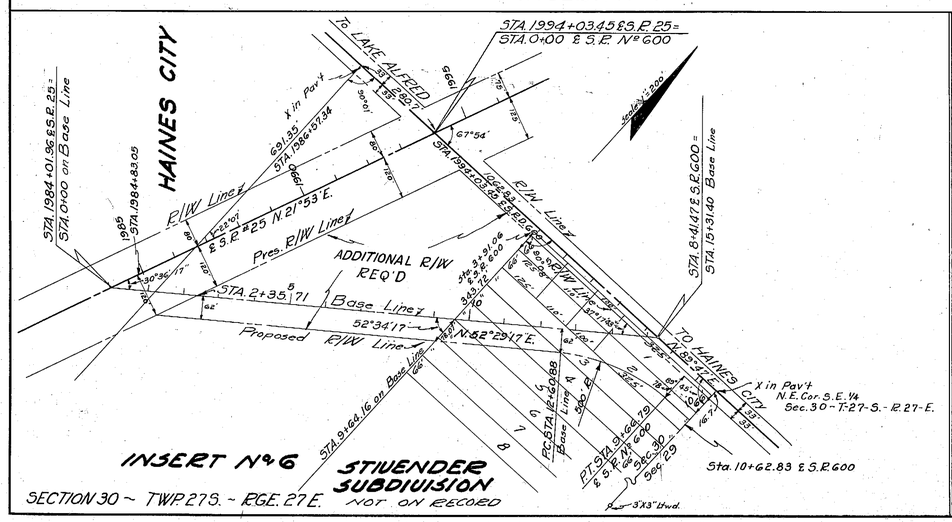

INSERT Nº 6

Note: Bearings Are True Bearings Calculated From Polaris Observation Made At Station 405+65.43 On 10-8-46 8:02:30 P.M. Eastern Standard Time.

PROPOSED R/W WIDTHS
75' Lt. ℄ - 125' Rt. ℄

175-J

STATE OF FLORIDA
STATE ROAD DEPARTMENT

RIGHT OF WAY MAP

SECTION No. 1618-203 Sh. 6

ROAD No. 25 (Fed. Route 19) POLK COUNTY

SCALE 1" =	NAMES	DATES	APPROVED BY
DRAWN	R.C.G.	2-21-47	DIVISION ENGINEER
TRACED	R.C.G.	3-6-47	
INDEXED			
REVISED		9-10-49 10-21-49	STATE HIGHWAY ENGINEER
REVISED			
CHECKED	E.E.I.	4-29-30	
Revised	F.P.L.	6-27-47	

FED. ROAD DIV. No.	STATE	SEC. AND JOB No.	FISCAL YEAR	SHEET No.	TOTAL SHEETS
3	FLA.	1618-203			

199

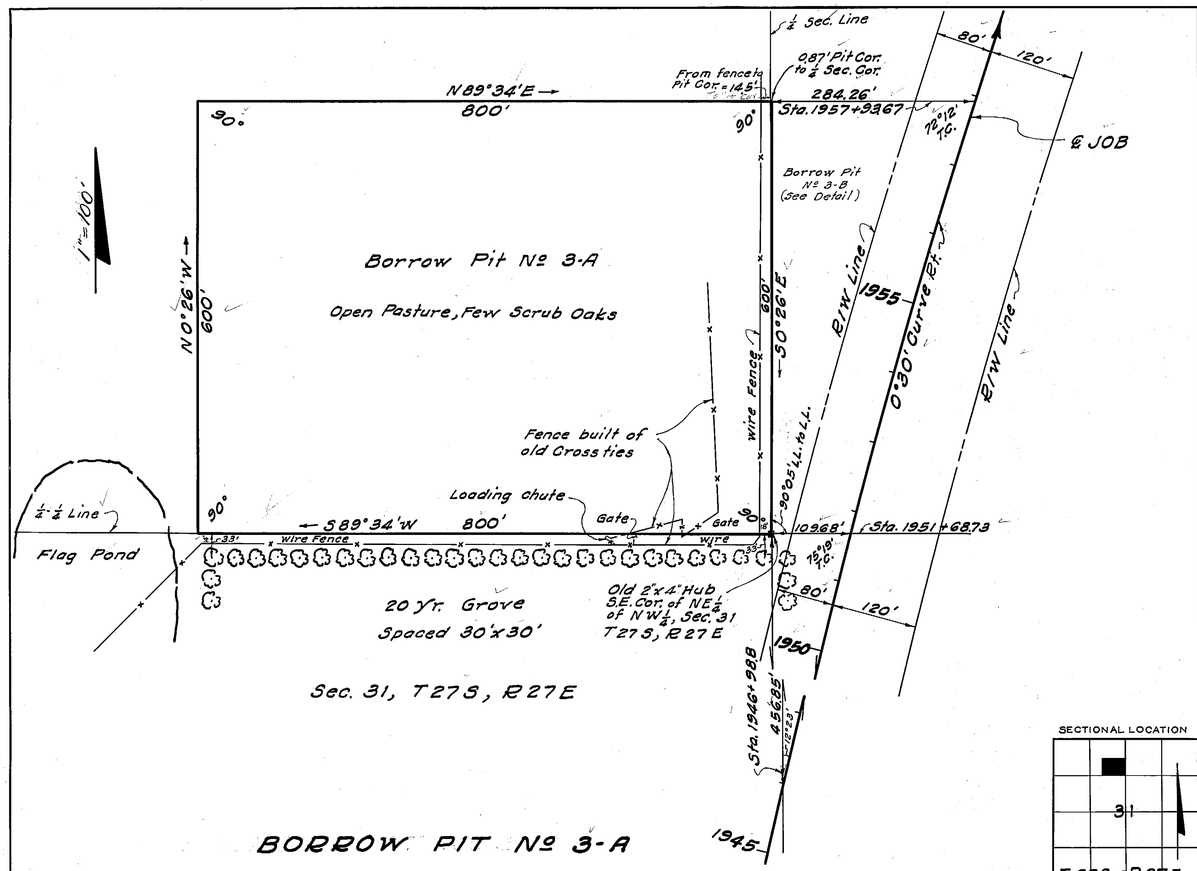

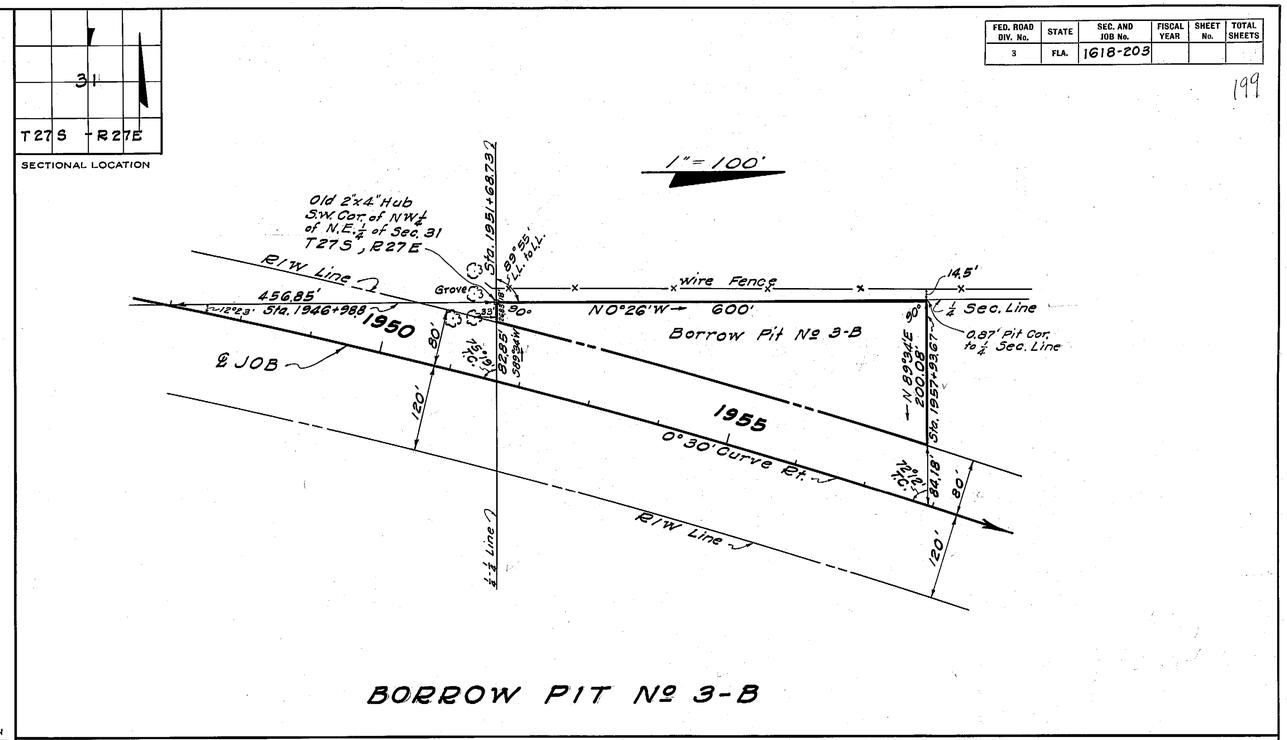

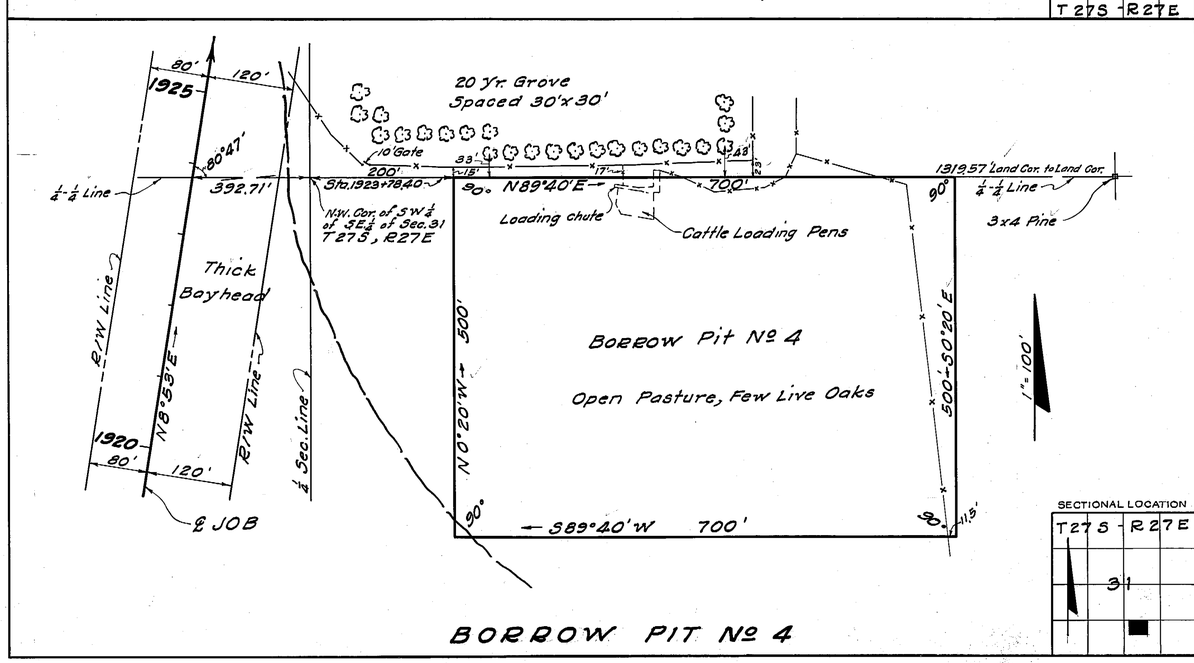

STATE OF FLORIDA
STATE ROAD DEPARTMENT

RIGHT OF WAY MAP

SECTION No. 1618-203 Sh. 7

ROAD No. 25 POLK COUNTY

SCALE 1" =	NAMES	DATES	APPROVED BY
DRAWN	J.R.C.	8-31-49	
TRACED	J.R.C.	9-1-49	DIVISION ENGINEER
INDEXED			
REVISED			STATE HIGHWAY ENGINEER
REVISED			
CHECKED	E.E.J.	9-1-49	

A. R. CODSWELL, JACKSONVILLE

FED. ROAD DIV. No.	STATE	SEC. AND JOB No.	FISCAL YEAR	SHEET No.	TOTAL SHEETS
3	FLA.				

201

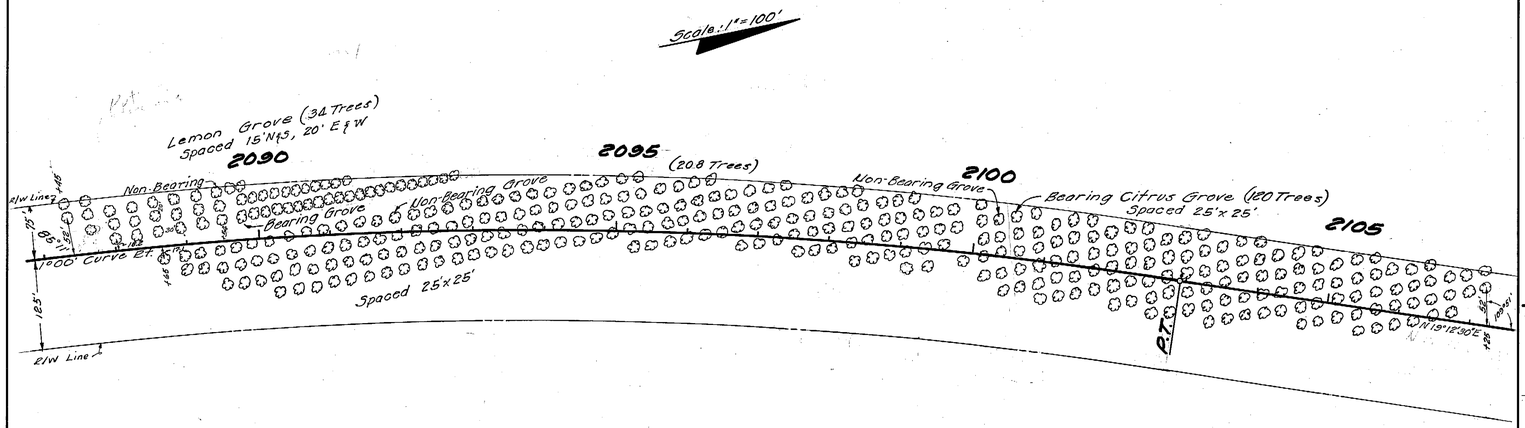

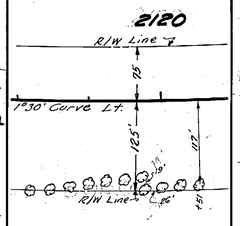

Bearing Orange Grove (11 Trees)

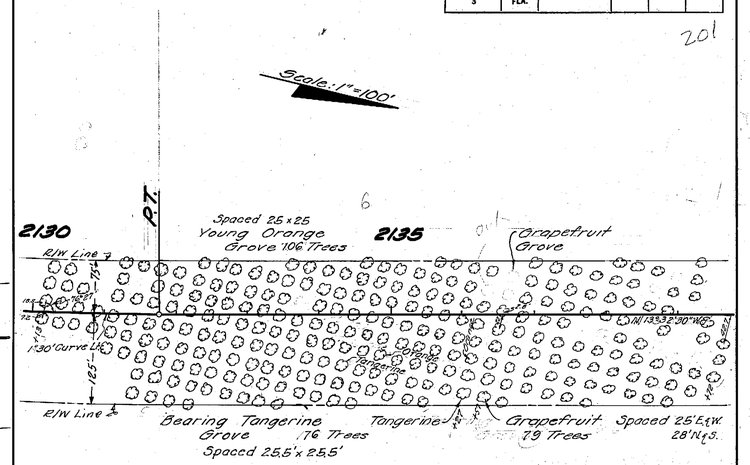

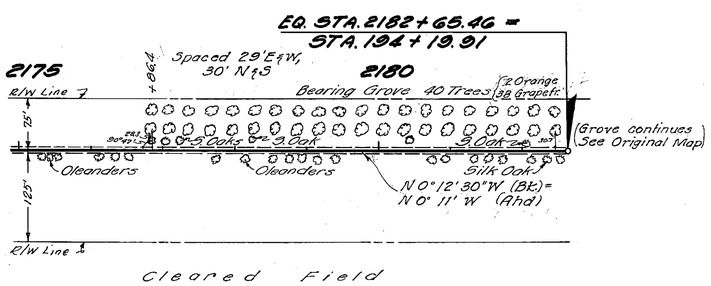

Note: Bearings brought forward from original project.

R/W WIDTH REQUIRED
75' Lt. 125' Rt.

LINE CHANGE

STATE OF FLORIDA
STATE ROAD DEPARTMENT

RIGHT OF WAY MAP

SECTION No. 1618-203 Sh. 8

ROAD No. 25 (FED RTE. 19) POLK COUNTY

SCALE 1" = 100'	NAMES	DATES	APPROVED BY
DRAWN	R.S.D.	12-16-48	DIVISION ENGINEER
TRACED			
INDEXED			
REVISED	K.J.H.	12-28-48	STATE HIGHWAY ENGINEER
REVISED			

CHECKED: E.E.I. 12-20-48.

9

FED. ROAD DIV. No.	STATE	SEC. AND JOB No.	FISCAL YEAR	SHEET No.	TOTAL SHEETS
3	FLA.	1618-203		9	9

202

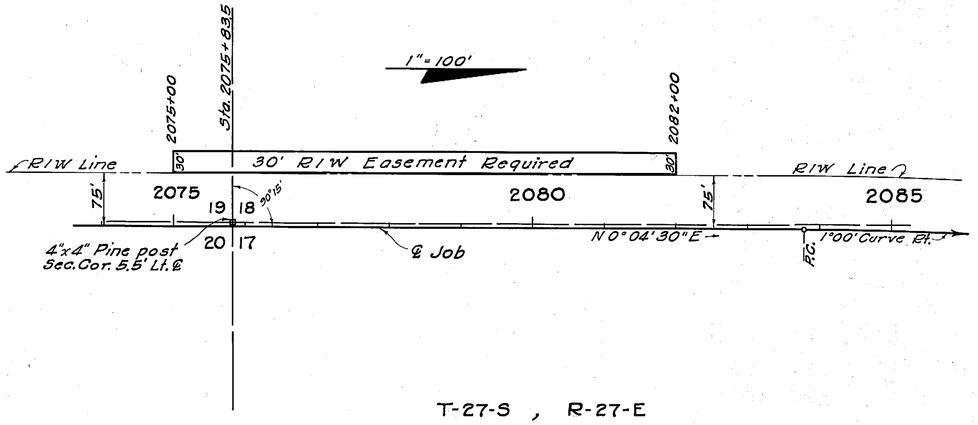

T-27-S , R-27-E

TEMPORARY R/W EASEMENT

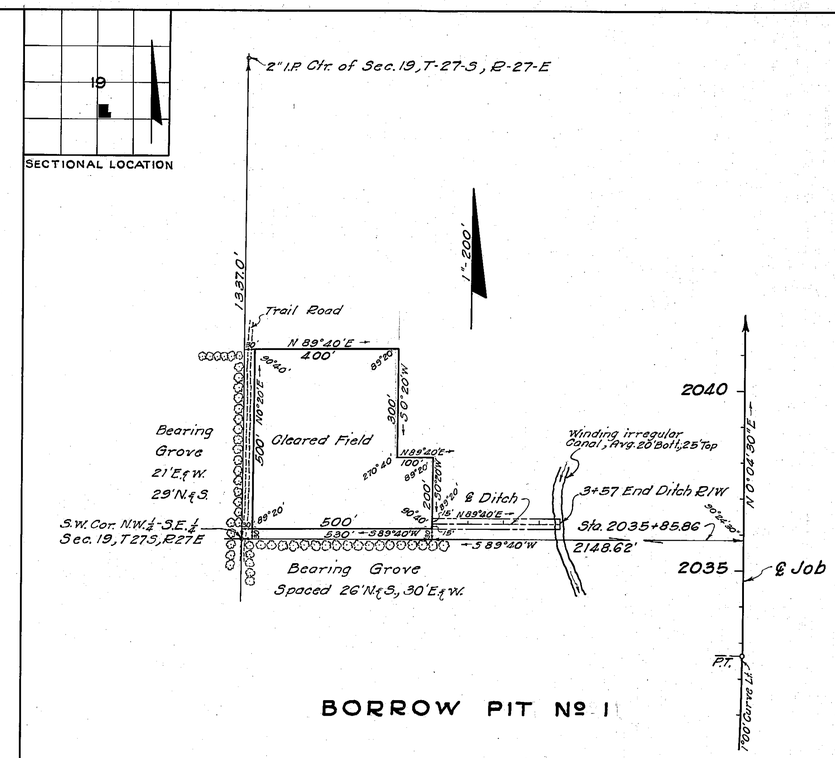

BORROW PIT Nº 1

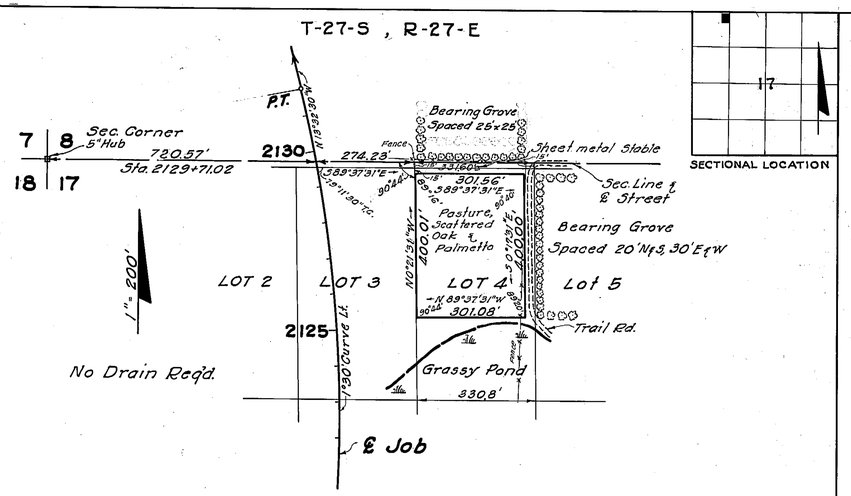

FLORIDA DEVELOPMENT COMPANY SUB.

Plat Book 3, Pages 60 to 63
(No dimensions shown on plat)

BORROW PIT Nº 2

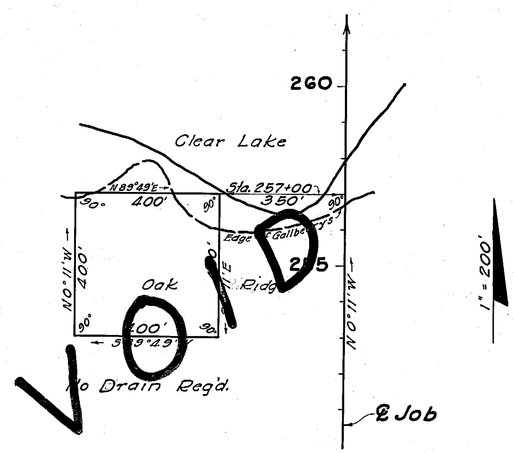

S.E.¼ of S.E.¼ Sec. 31
T-26-S , R-27-E

BORROW PIT Nº 3

STATE OF FLORIDA
STATE ROAD DEPARTMENT

RIGHT OF WAY MAP

SECTION No. 1618-203 Sh. 9
ROAD No. 25 POLK COUNTY

	NAMES	DATES	APPROVED BY
SCALE 1" =			
DRAWN	J.R.C.	4-15-49	
TRACED	J.R.C.	4-15-49	DIVISION ENGINEER
INDEXED			
REVISED			STATE HIGHWAY ENGINEER
REVISED			

CHECKED: E.E.J. 4-19-49

FED. ROAD DIV. No.	STATE	SEC. AND JOB No.	FISCAL YEAR	SHEET No.	TOTAL SHEETS
3	FLA.				

200

FLORIDA DEVELOPMENT COMPANY SUBDIVISION

Plat Book 3, Pages 60 to 63

No Dimensions on Plat

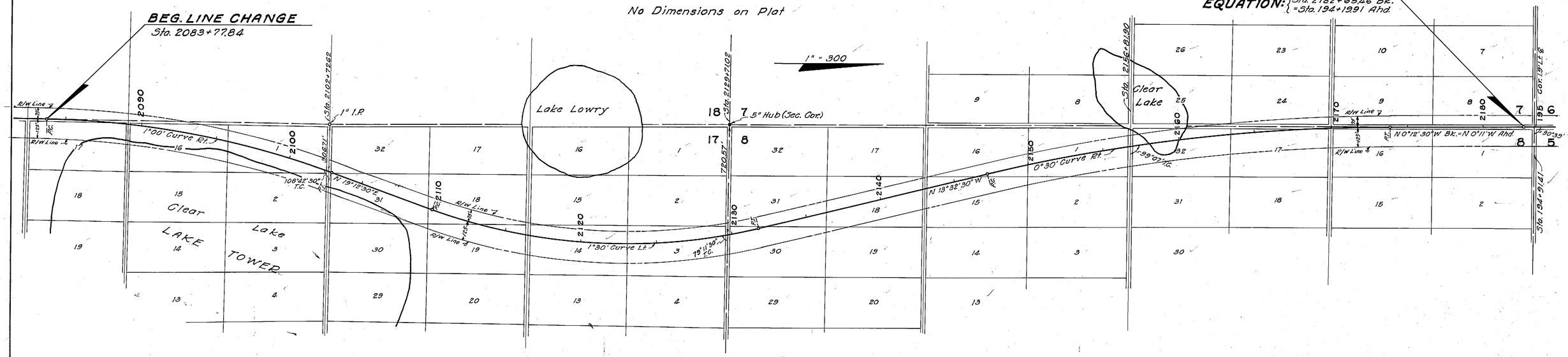

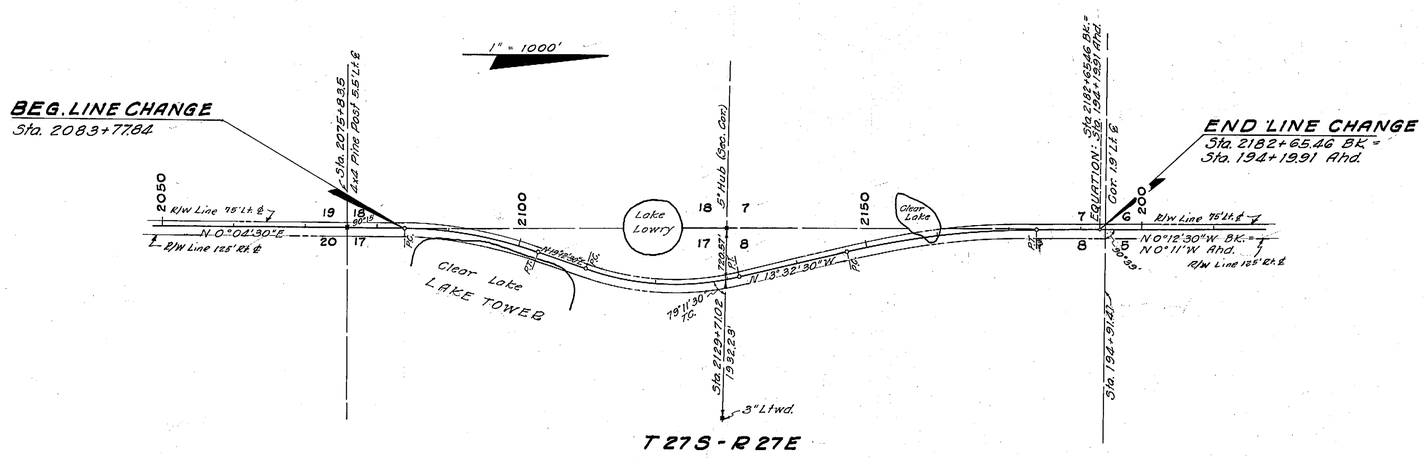

P.I. Sta. 2093+43.50
Δ - 19°08' Rt.
D - 1°00'
T - 96.66'
L - 191.33'
P.C. Sta. 2083+77.84
P.T. Sta. 2102+91.17

P.I. Sta. 2121+17.28
Δ - 32°45' Lt.
D - 1°30'
T - 112.39'
L - 218.33'
P.C. Sta. 2109+94.89
P.T. Sta. 2131+78.22

P.I. Sta. 2160+61.11
Δ - 13°20' Rt.
D - 0°30'
T - 133.35'
L - 266.67'
P.C. Sta. 2147+21.76
P.T. Sta. 2173+88.43

KEY MAP

Note: Bearings brought forward from back Line.

R/W REQUIRED

75' Lt. 125 Rt.

LINE CHANGE

STATE OF FLORIDA
STATE ROAD DEPARTMENT

RIGHT OF WAY MAP

SECTION No. 1618-203 Sh. 10

ROAD No. 25 POLK COUNTY

	Names	Dates
Scale 1" =		
Drawn	J.R.G.	12-20-48
Traced		
Indexed		
Revised	R.J.H.	12-29-48
Revised		

Approved by
Division Engineer
State Highway Engineer

CHECKED: E.E.I. 12-20-48.