FED. ROAD DIV. No.	STATE	SEC. AND JOB No.	FISCAL YEAR	SHEET No.	TOTAL SHEETS
3	FLA.	1614-104		1	

145

CURVE NO.1
P.I. STA. 129+15.92
Δ = 13°19' LT.
D = 1°00'
T = 668.85'
L = 1331.67'
P.C. = Sta. 122+47.07
P.T. = Sta. 135+78.74
R = 5729.65

CURVE NO.2
P.I. Sta. 194+29.50
Δ = 27°-58' LT.
D = 2°-00'
T = 713.39
L = 1398.33
P.C. = Sta. 187+16.11
P.T. = Sta. 201+14.44
R = 2864.93

CURVE NO.3
P.I. Sta. 233+95.65
Δ = 26°43' RT.
D = 4°-00'
T = 340.15'
L = 667.92
P.C. = Sta. 230+55.50
P.T. = Sta. 237+23.42 Back
= P.T. Sta. 237+19.09 Ahead
R = 1432.69

CURVE NO.4
P.I. Sta. 248+66.83
Δ = 21°53' LT.
D = 3°-00'
T = 369.23'
L = 729.44'
P.C. = Sta. 244+97.60
P.T. = Sta. 252+27.04
R = 1910.08

CURVE NO.5
P.I. Sta. 262+07.95
Δ = 4°-43' LT.
D = 0°-30'
T = 471.93'
L = 943.33
P.C. = Sta. 257+36.02
P.T. = Sta. 266+79.35
R = 11459.2

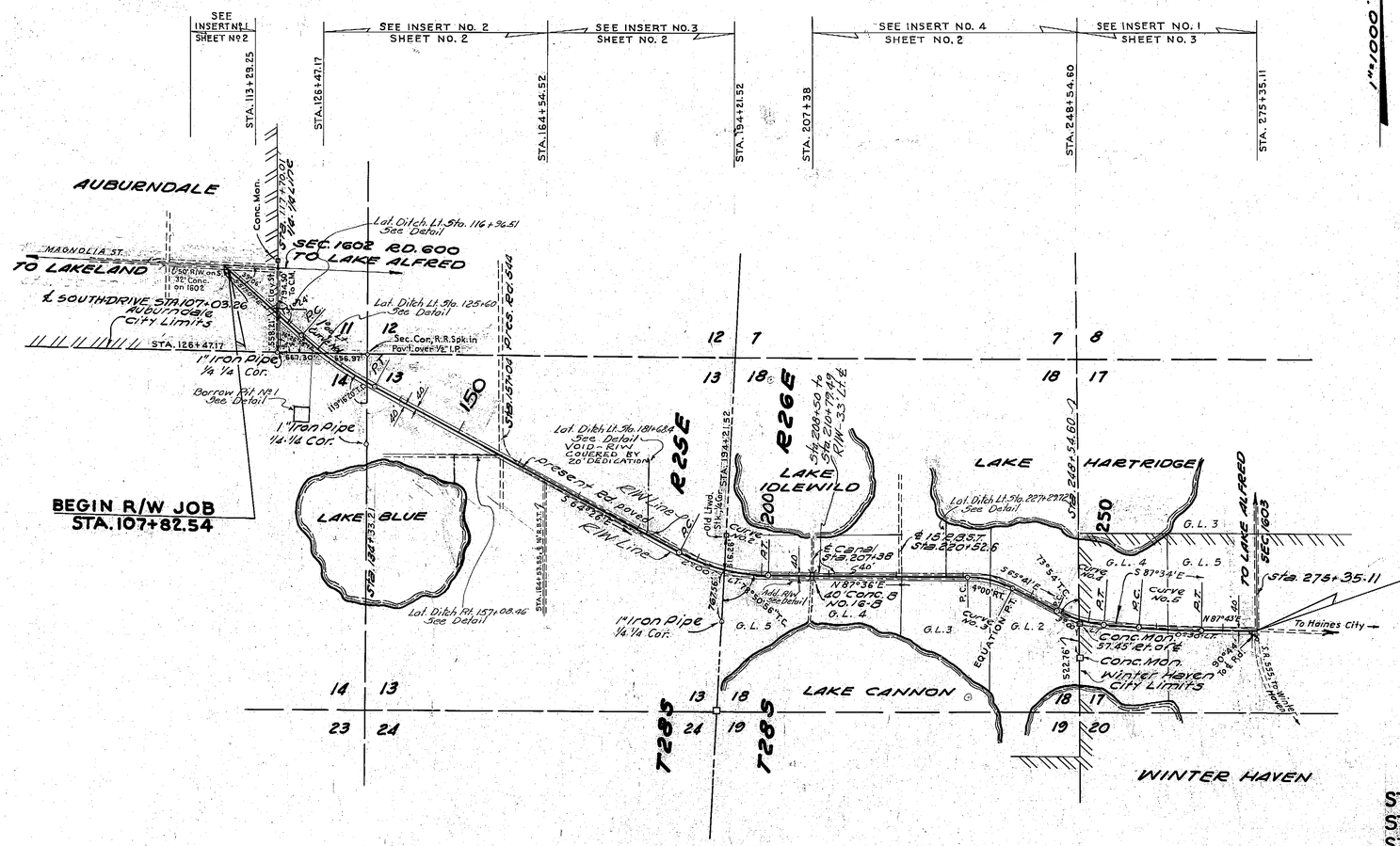

NOTE: Bearings shown are true, being calculated from Polaris observation made at P.I. Sta. 129+15.92, Oct. 16, 1951 at 12:31:40 A.M., E.S.T.

R/W WIDTHS REQUIRED

STA. 107+82.54 TO STA. 208+50.0, 40' LT. (N)
STA. 208+50.0 TO STA. 210+79.49, 33' LT. (")
STA. 210+79.49 TO STA. 273+73.00, 40' LT. (")
STA. 273+73.00 TO STA. 275+09.51, 40' LT. (")
STA. 107+82.54 TO STA. 275+35.11, 40' RT. (S)

NOTE: Land Ties plotted from Field Notebook No. 250007

NOTE: For R/W Widths of Present road and intersecting roads, see R/W Topog. Maps.

KEY MAP

STATE OF FLORIDA
STATE ROAD DEPARTMENT Sh. 1

RIGHT OF WAY MAP

SECTION No. 1614-104
ROAD No. 544 POLK COUNTY

SCALE 1" = 1000' and 1" = 200'	NAMES	DATES	APPROVED BY
DRAWN	E.E.I. & SEC.		[signature] DIVISION ENGINEER
TRACED	R.E.H. & SEC.		
INDEXED			[signature] STATE HIGHWAY ENGINEER
REVISED	[signature]	12-14-51	
REVISED	[signature]	1-16-52	
REVISED	[signature]	2-29-52	
CHECKED	E.E.I.	5-8-52	

INDEXED

A. R. COGSWELL, JACKSONVILLE

FED. ROAD DIV. No.	STATE	SEC. AND JOB No.	FISCAL YEAR	SHEET No.	TOTAL SHEETS
3	FLA.	1614-104		2	

146

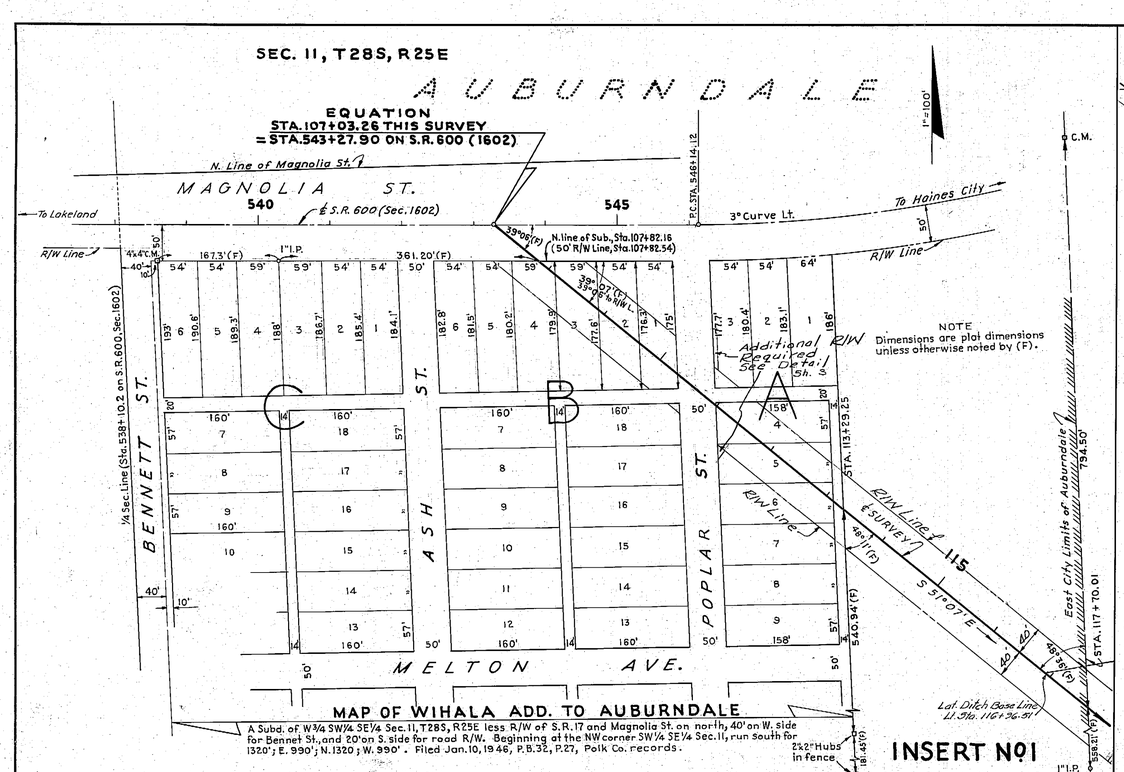

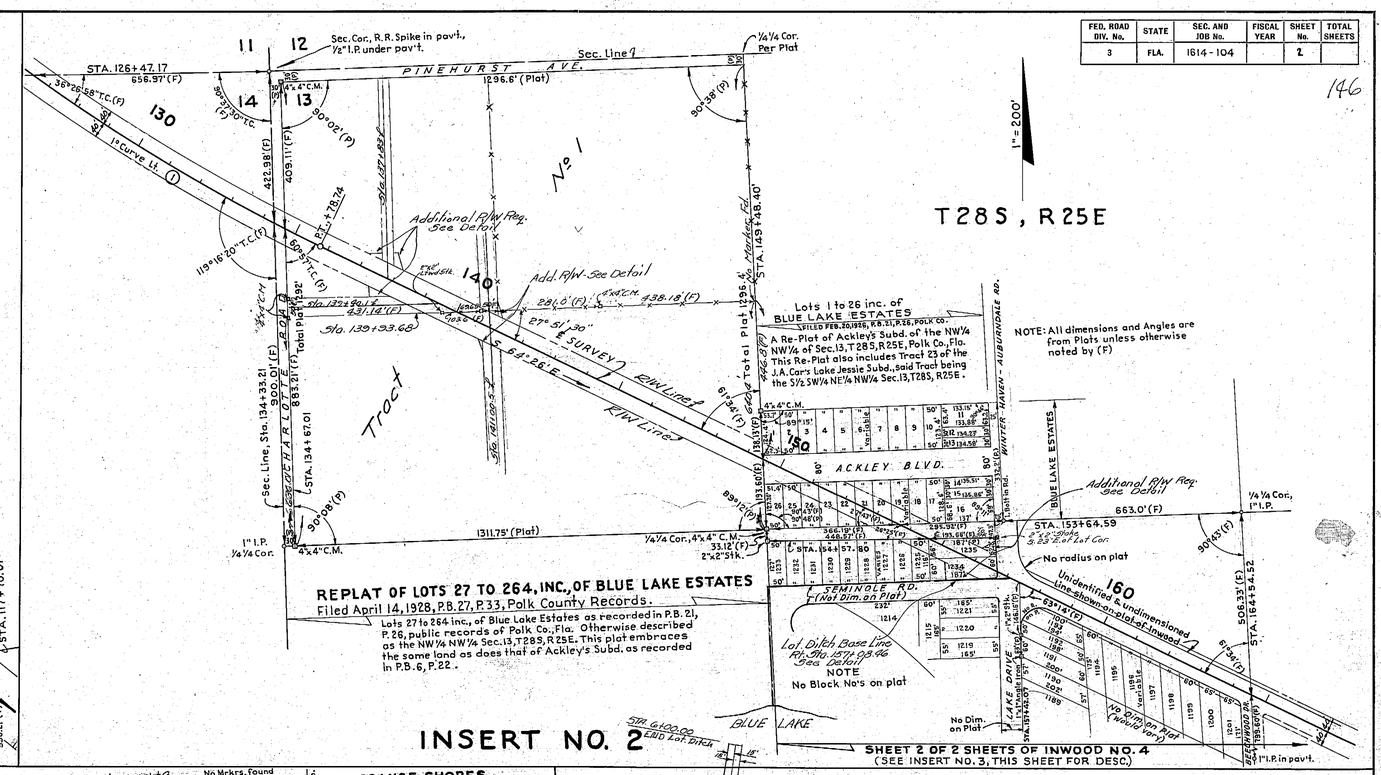

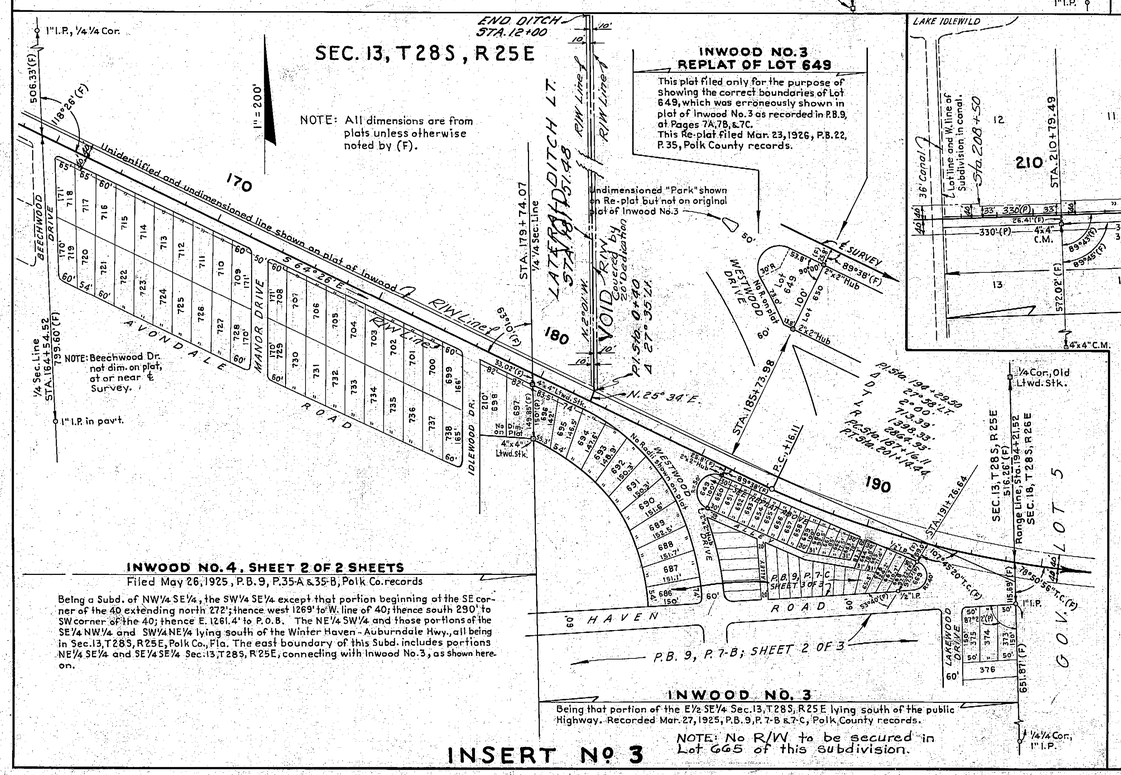

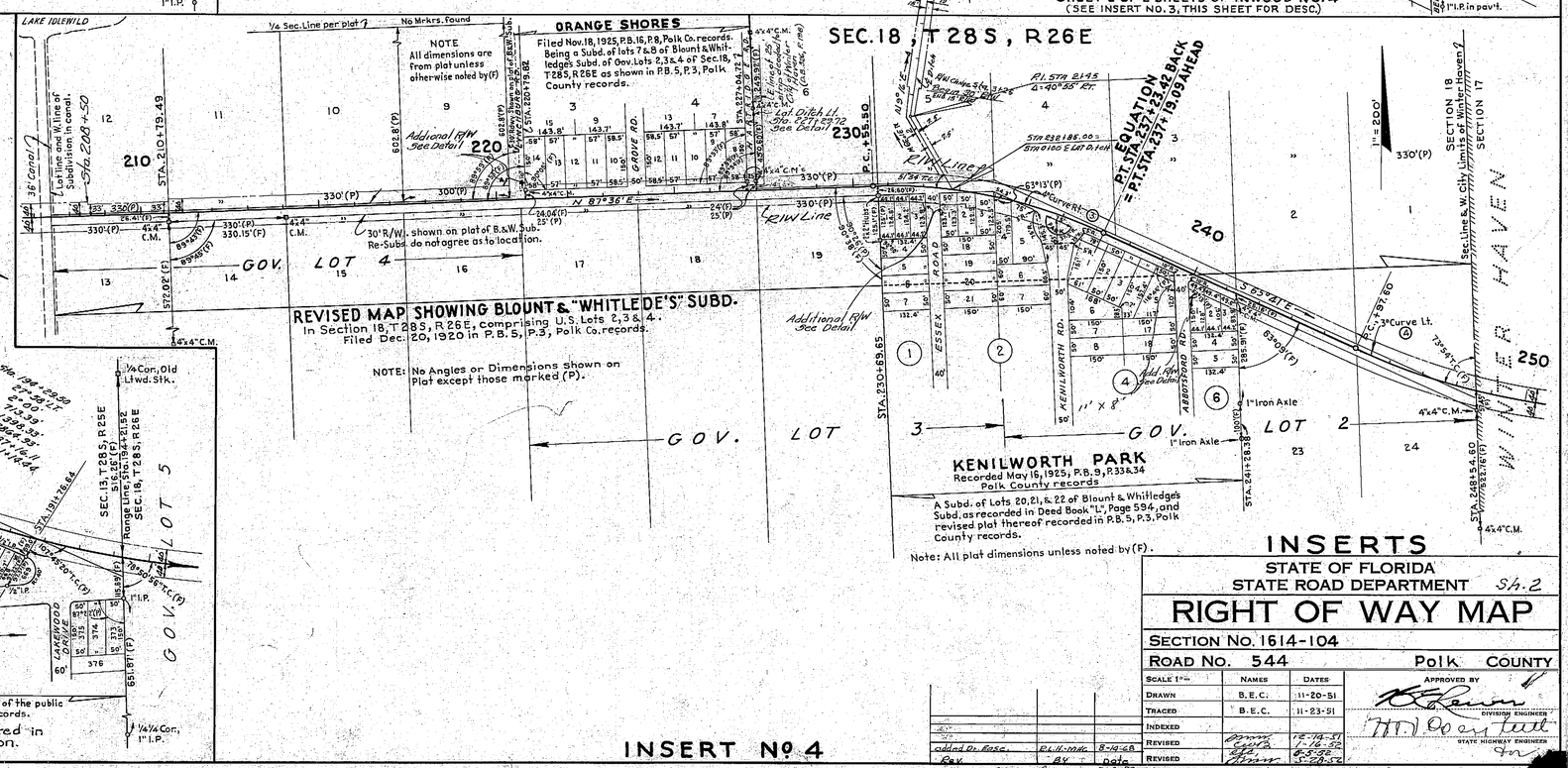

INSERTS

STATE OF FLORIDA
STATE ROAD DEPARTMENT

S.A.2

RIGHT OF WAY MAP

SECTION No. 1614-104

ROAD No. 544 — Polk COUNTY

SCALE 1" =	NAMES	DATES
DRAWN	B.E.C.	11-20-51
TRACED	B.E.C.	11-23-51
INDEXED		
REVISED		12-19-51
REVISED		1-14-52
REVISED		8-5-52
REVISED		1-23-56
CHECKED	E.E.I.	12-3-51
		6-6-52
		9-16-52
		11-20-52
		4-7-53
		7-24-53

APPROVED BY
DIVISION ENGINEER
STATE HIGHWAY ENGINEER

Added Dr. Rose. R.L.H.-MAC 8-14-68
Rev. BV - pole
Rev. 5-8-73

A. R. COGWELL, JACKSONVILLE

FED. ROAD DIV. No.	STATE	SEC. AND JOB No.	FISCAL YEAR	SHEET No.	TOTAL SHEETS
3	FLA.	1614-104		3	

147

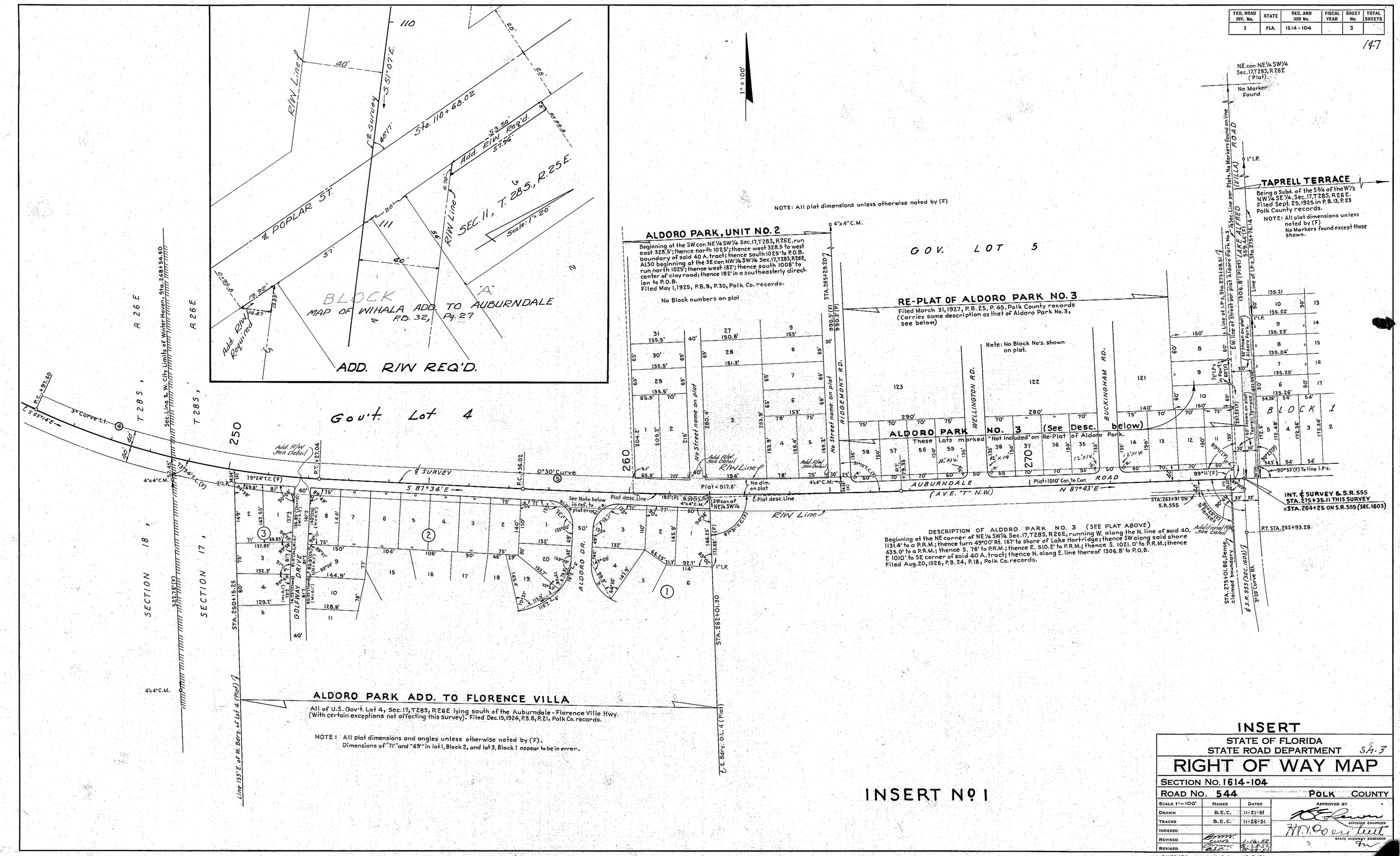

INSERT Nº 1

INSERT

STATE OF FLORIDA
STATE ROAD DEPARTMENT

Sh. 3

RIGHT OF WAY MAP

SECTION No. 1614-104

ROAD No. 544 — POLK COUNTY

SCALE 1" = 100'	NAMES	DATES	APPROVED BY
DRAWN	B.E.C.	11-21-51	DIVISION ENGINEER
TRACED	B.E.C.	11-26-51	
INDEXED			STATE HIGHWAY ENGINEER
REVISED		1-16-52	
REVISED		8-28-52	
CHECKED	E.E.I.	12-3-51	

INDEXED DEC 18 1952

A. R. COGSWELL, JACKSONVILLE

FED. ROAD DIV. No.	STATE	SEC. AND JOB No.	FISCAL YEAR	SHEET No.	TOTAL SHEETS
3	FLA.	1614-104		4	

148

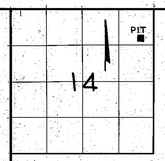

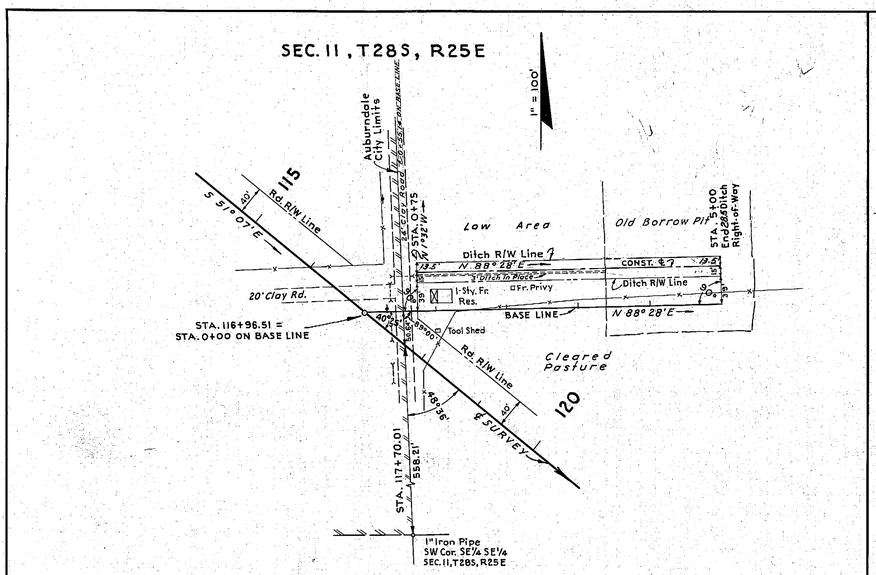

LATERAL DITCH BASE LINE
LT. STA. 116+96.51

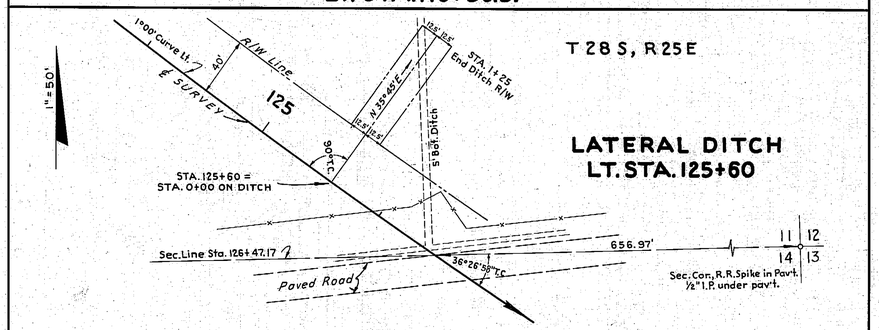

LATERAL DITCH
LT. STA. 125+60

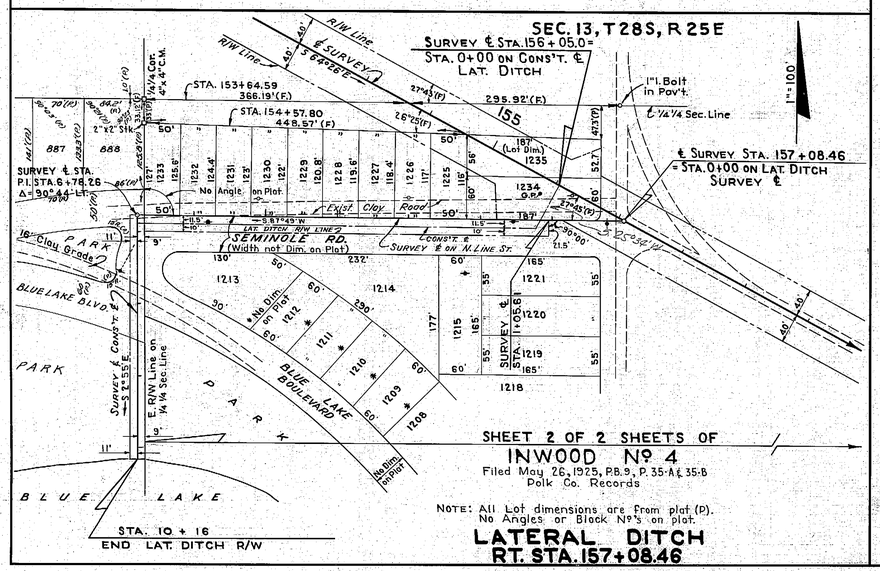

SHEET 2 OF 2 SHEETS OF
INWOOD Nº 4
Filed May 26, 1925, P.B. 9, P. 35-A & 35-B
Polk Co. Records

NOTE: All Lot dimensions are from plat (P). No Angles or Block Nº's on plat.

LATERAL DITCH
RT. STA. 157+08.46

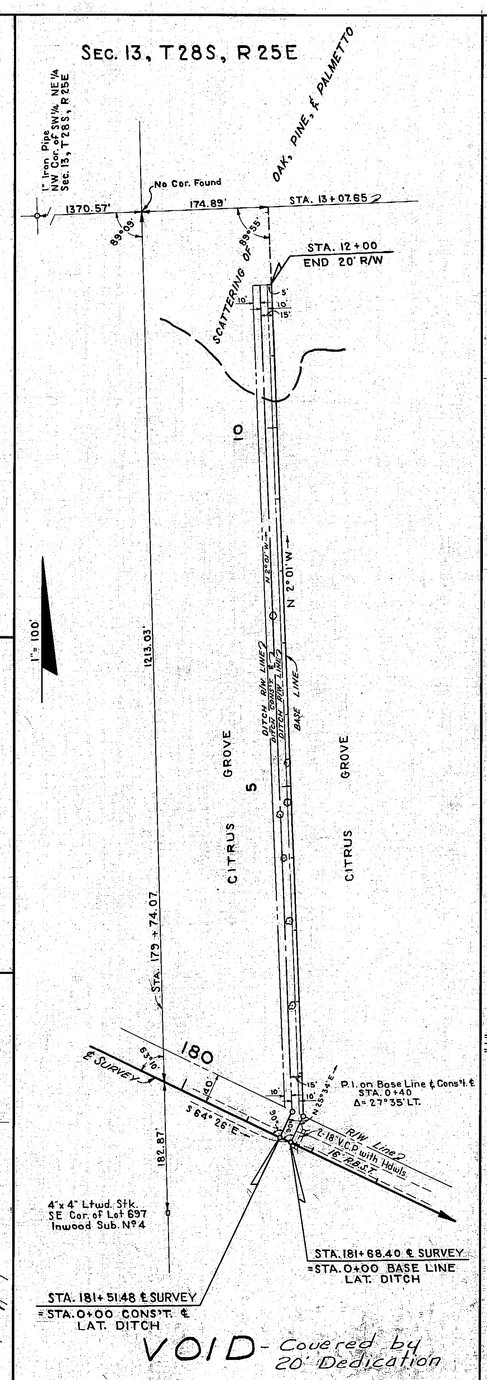

VOID - Covered by 20' Dedication

LATERAL DITCH BASE LINE
LT. STA. 181+68.40

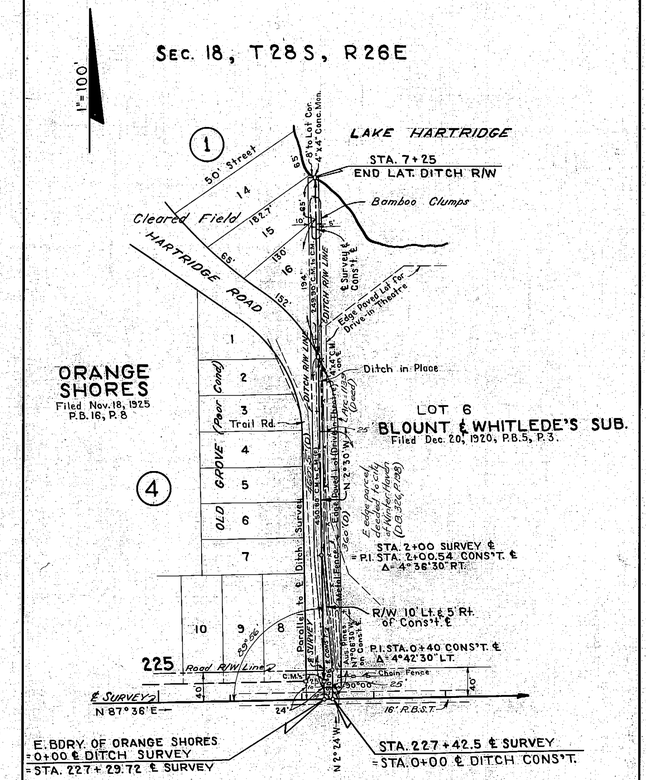

LATERAL DITCH BASE LINE
LT. STA. 227+29.72

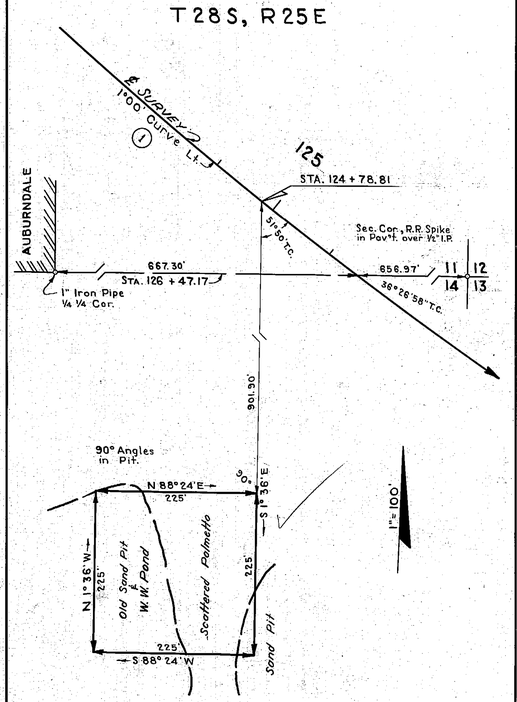

BORROW PIT Nº 1
No Drain Required

Drawn from Looseleaf Notes Rec'd. 12-18-51
Ditches Plotted from Field Book 250511 & Looseleaf Notes Rec'd. 12-20-51

LATERAL DITCHES & BORROW PIT Nº 1

STATE OF FLORIDA
STATE ROAD DEPARTMENT

Sh. 4

RIGHT OF WAY MAP

SECTION No. 1614-104

ROAD No. 544 POLK COUNTY

SCALE 1" =	NAMES	DATES	APPROVED BY
DRAWN	B.E.C. & E.E.I.	1-7-52	DIVISION ENGINEER
TRACED	B.E.C. & R.B.H.	1-8-52	
INDEXED			
REVISED		6-3-52	STATE HIGHWAY ENGINEER
REVISED		9-16-52	
REVISED		3-8-53	

Checked: E.E.I. 1-9-52

A. R. COGRWELL, JACKSONVILLE

INDEXED

FED. ROAD DIV. No.	STATE	SEC. AND JOB No.	FISCAL YEAR	SHEET No.	TOTAL SHEETS
3	FLA.	1614-104	..	5	

149

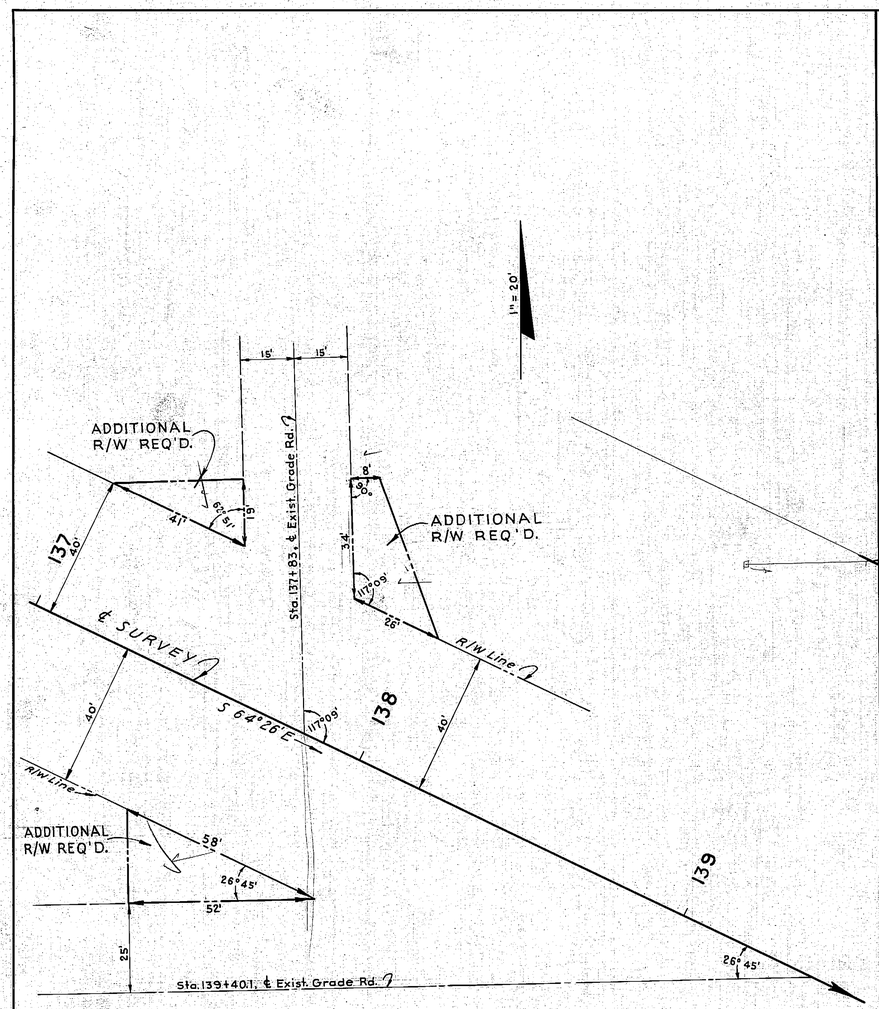

ADDITIONAL R/W REQUIRED

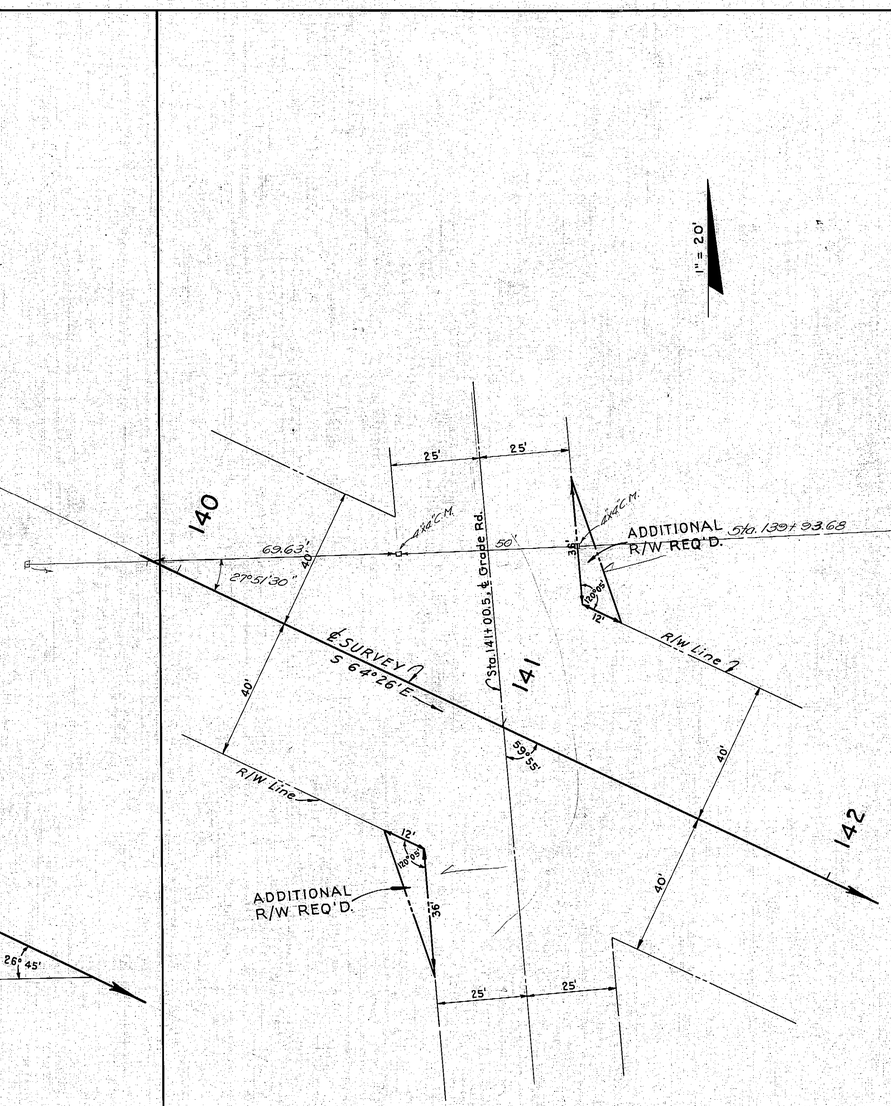

ADDITIONAL R/W REQUIRED

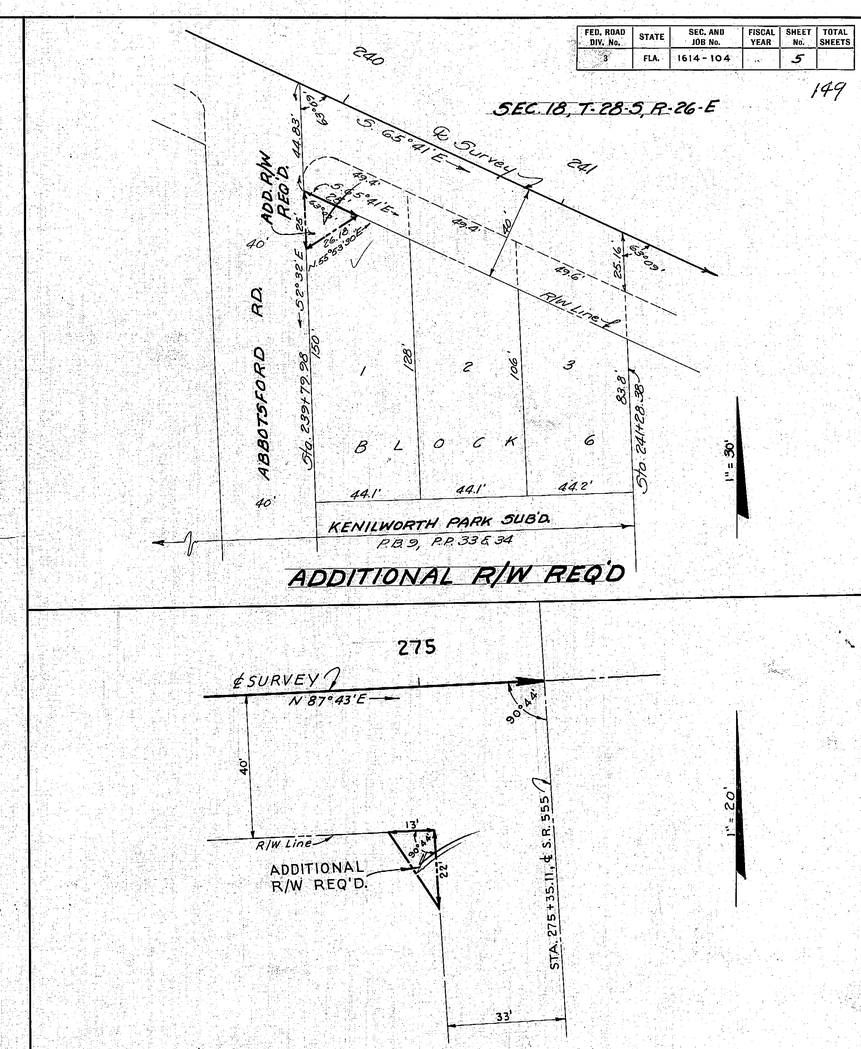

ADDITIONAL R/W REQ'D

ADDITIONAL R/W REQUIRED

ADDITIONAL R/W REQ'D.

STATE OF FLORIDA
STATE ROAD DEPARTMENT Sht. 5

RIGHT OF WAY MAP

SECTION No. 1614-104

ROAD No. 544 POLK COUNTY

SCALE 1" = 20'	NAMES	DATES
DRAWN	B.E.C.	1-9-52
TRACED	"	"
INDEXED		
REVISED	Copied Cl. W.P.	6-6-52 9-24-52
REVISED		
CHECKED:	E.E.I.	1-9-52

APPROVED BY
DIVISION ENGINEER
H. Y. Loe Jr. Chief
STATE HIGHWAY ENGINEER

A. R. COGSWELL, JACKSONVILLE

FED. ROAD DIV. No.	STATE	SEC. AND JOB No.	FISCAL YEAR	SHEET No.	TOTAL SHEETS
8	FLA.	1614-104		6	

150

T 28 S, R 25 E

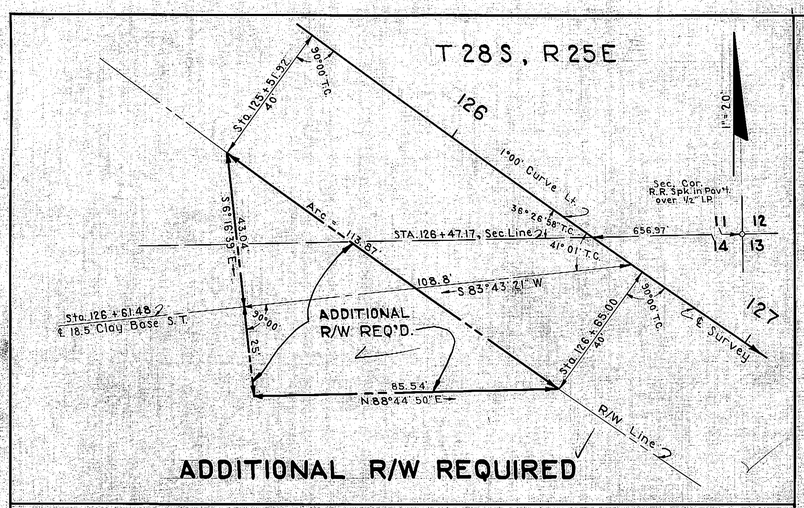

ADDITIONAL R/W REQUIRED

Sec. 13, T 28 S, R 25 E

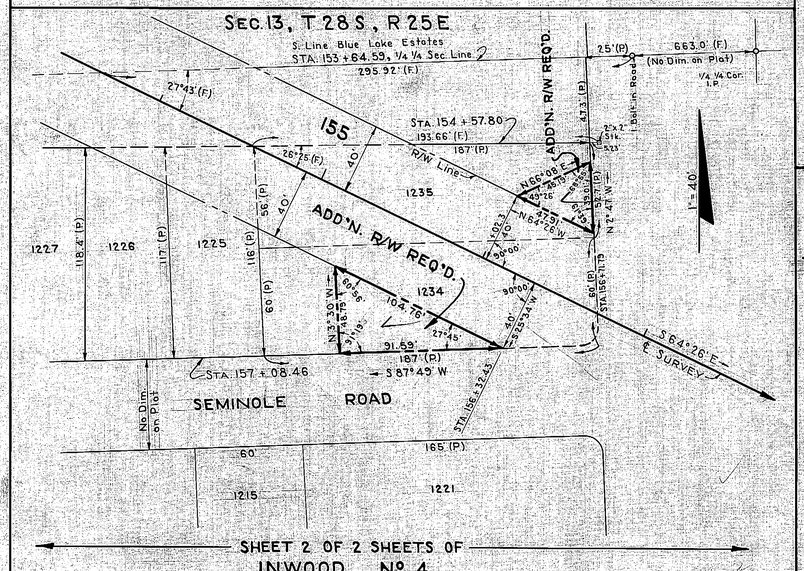

SHEET 2 OF 2 SHEETS OF
INWOOD Nº 4
P.B. 9, P. 35-A & 35-B, Polk Co. Records
Filed May 26, 1925

ADDITIONAL R/W REQUIRED

Sec. 18, T 28 S, R 26 E

205

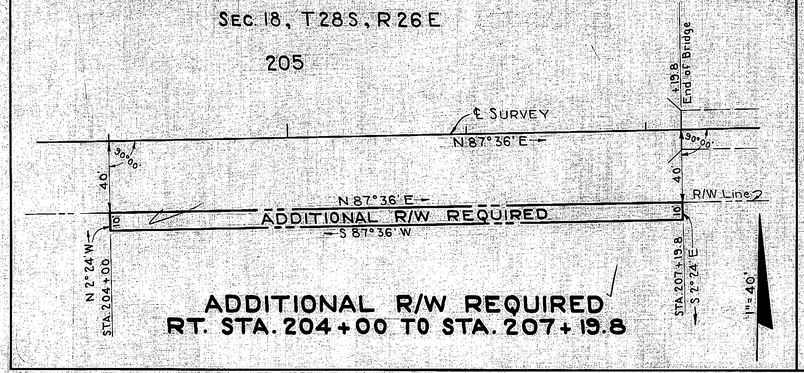

ADDITIONAL R/W REQUIRED
RT. STA. 204+00 TO STA. 207+19.8

Sec. 18, T 28 S, R 26 S

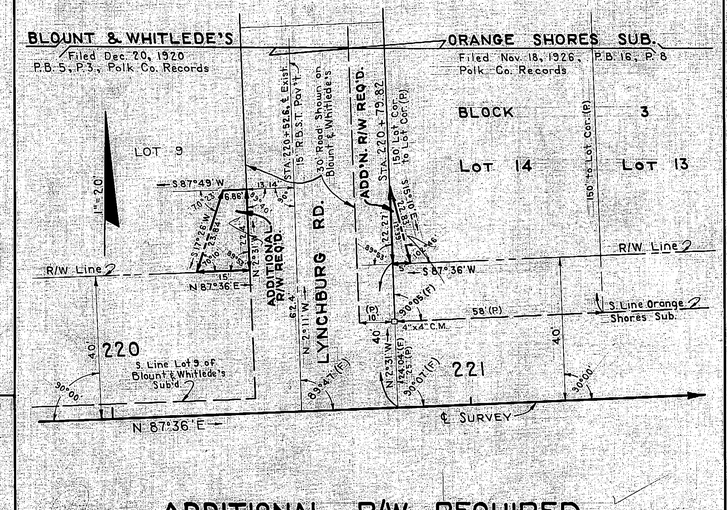

ADDITIONAL R/W REQUIRED

Sec. 18, T 28 S, R 26 E

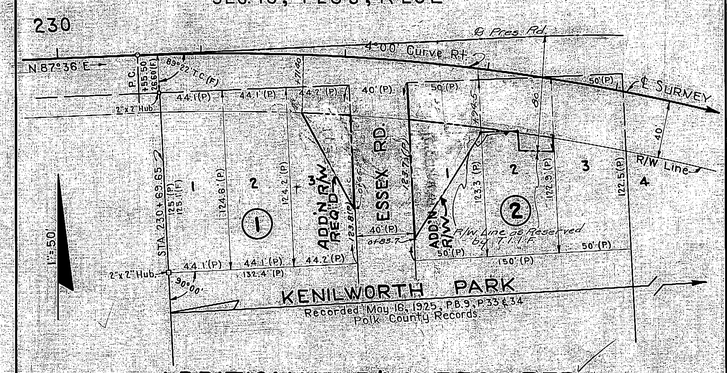

ADDITIONAL R/W REQUIRED

Sec. 18, T 28 S, R 26 E

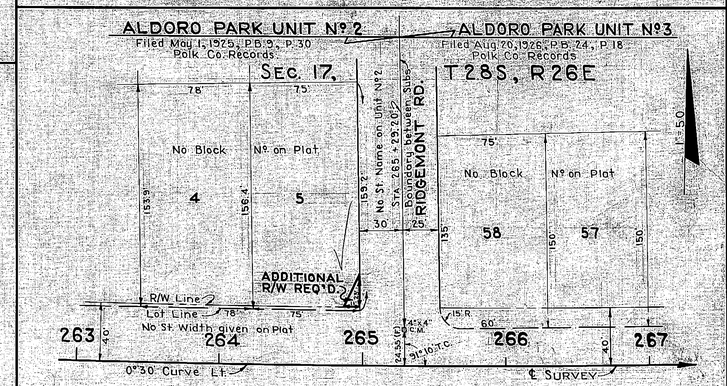

ADDITIONAL R/W REQUIRED

Sec. 17, T 28 S, R 26 E

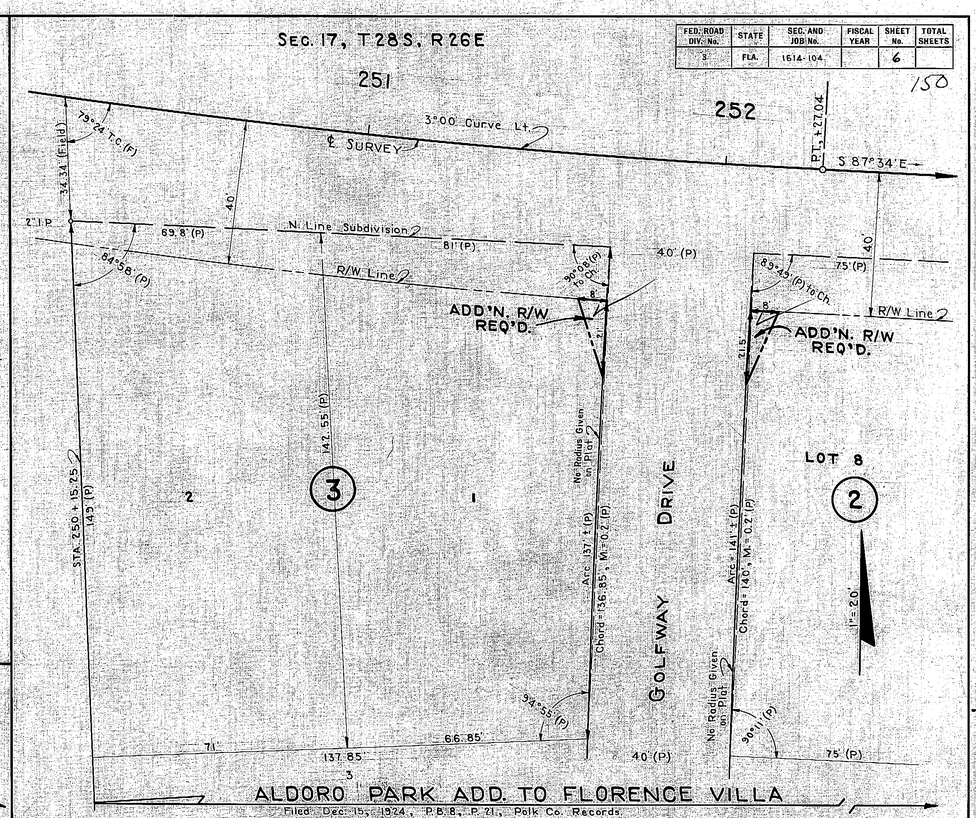

ALDORO PARK ADD. TO FLORENCE VILLA
Filed Dec. 15, 1924, P.B. 8, P. 21, Polk Co. Records

ADDITIONAL R/W REQUIRED

Sec. 17, T 28 S, R 26 E
ALDORO PARK UNIT Nº 2

Filed May 1, 1925, P.B. 9, P. 30, Polk County Records

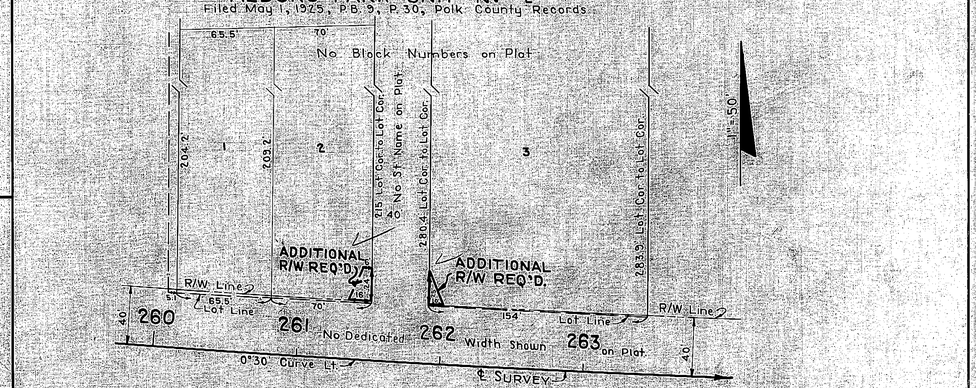

ADDITIONAL R/W REQUIRED

ADDITIONAL R/W REQUIRED

STATE OF FLORIDA
STATE ROAD DEPARTMENT

RIGHT OF WAY MAP

SECTION No. 1614-104
ROAD No. 544 POLK COUNTY

SCALE 1" =	NAMES	DATES	APPROVED BY
DRAWN	B.E.C. & E.E.I.	1-3-52	
TRACED	R.B.H.	1-7-52	DIVISION ENGINEER
INDEXED			
REVISED		12-29-53	STATE HIGHWAY ENGINEER
REVISED			

Checked: E.E.I. 1-9-52

JAN 17 1952

A. R. CORNWELL, JACKSONVILLE

FED. ROAD DIV. No.	STATE	SEC. AND JOB No.	FISCAL YEAR	SHEET No.	TOTAL SHEETS
3	FLA.	1614-104		7	

151

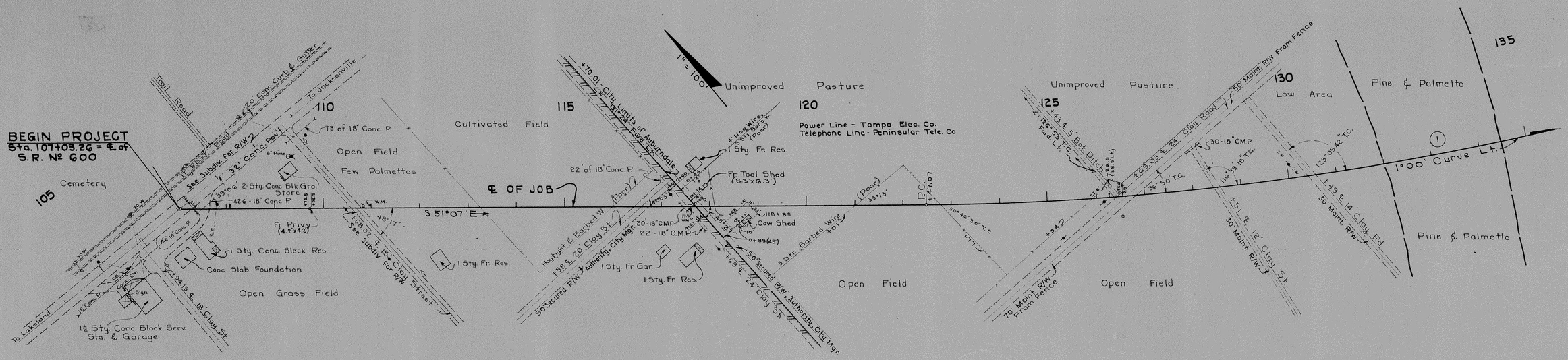

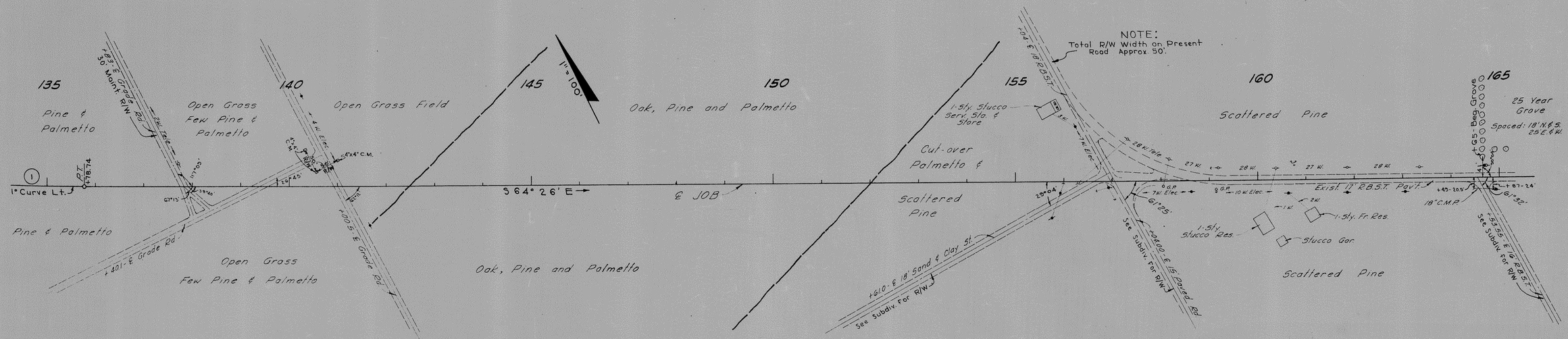

STATE OF FLORIDA
STATE ROAD DEPARTMENT Sh. 7

RIGHT OF WAY MAP

SECTION No. 1614-104

ROAD No. 544 POLK COUNTY

SCALE 1" =	NAMES	DATES
DRAWN		
TRACED		
INDEXED		
REVISED		
REVISED		

APPROVED BY

DIVISION ENGINEER

STATE HIGHWAY ENGINEER

INDEXED DEC 18 1951

FED. ROAD DIV. No.	STATE	SEC. AND JOB No.	FISCAL YEAR	SHEET No.	TOTAL SHEETS
3	FLA.	1614-104		8	

152

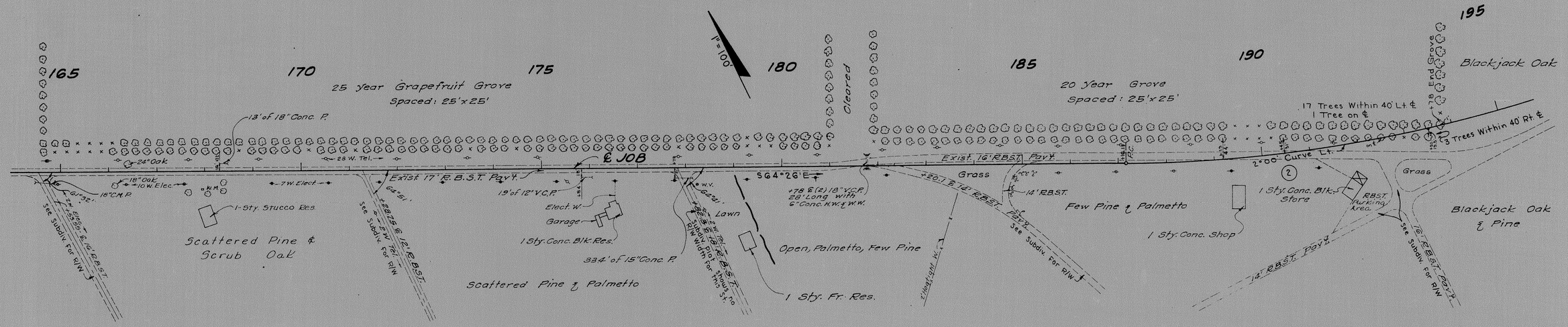

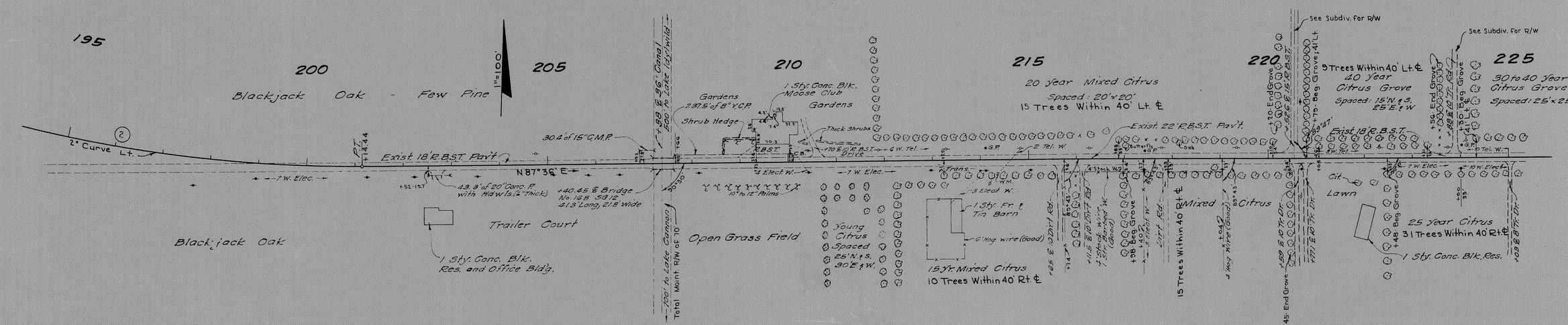

STATE OF FLORIDA
STATE ROAD DEPARTMENT Sh. 8

RIGHT OF WAY MAP

SECTION No. 1614-104

ROAD No. 544 POLK COUNTY

SCALE 1" =	NAMES	DATES	APPROVED BY
DRAWN			DIVISION ENGINEER
TRACED			
INDEXED			STATE HIGHWAY ENGINEER
REVISED			
REVISED			

INDEXED

DEC 18 1961

FED. ROAD DIV. No.	STATE	SEC. AND JOB No.	FISCAL YEAR	SHEET No.	TOTAL SHEETS
3	FLA.	1614-104		9	

153



STATE OF FLORIDA
STATE ROAD DEPARTMENT Sh. 9

RIGHT OF WAY MAP

SECTION NO. 1614-104

ROAD NO. 544 POLK COUNTY

SCALE 1"=	NAMES	DATES	APPROVED BY
DRAWN			[signature] DIVISION ENGINEER
TRACED			
INDEXED			[signature] STATE HIGHWAY ENGINEER
REVISED			
REVISED			

INDEXED DEC 18 1951