FED. ROAD DIST. No.	STATE	PROJ. No.	FISCAL YEAR	SHEET NO.	TOTAL SHEETS
	FLA.	1187		1	5

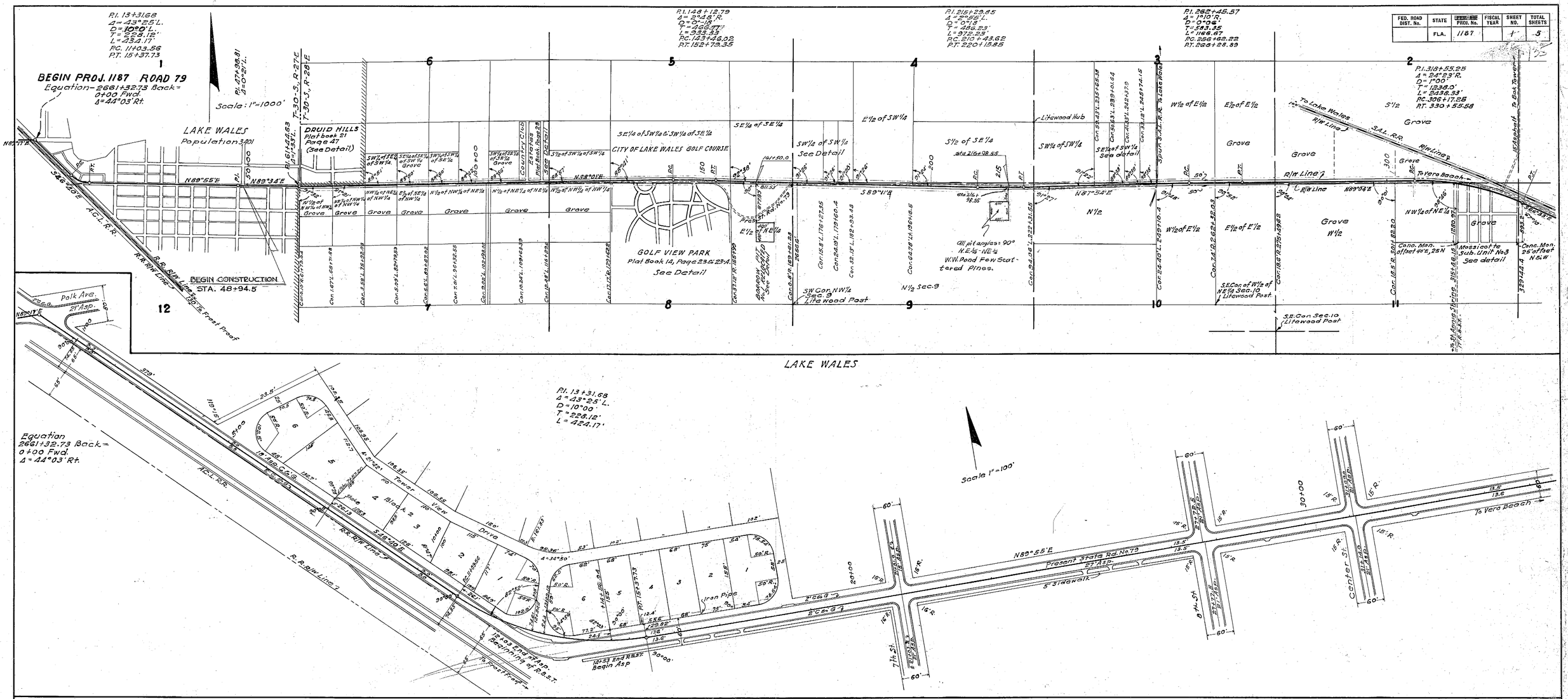

FED. ROAD DIST. No.	STATE	FED. AID PROJ. No.	FISCAL YEAR	SHEET NO.	TOTAL SHEETS
	FLA.	1187		2	5

136

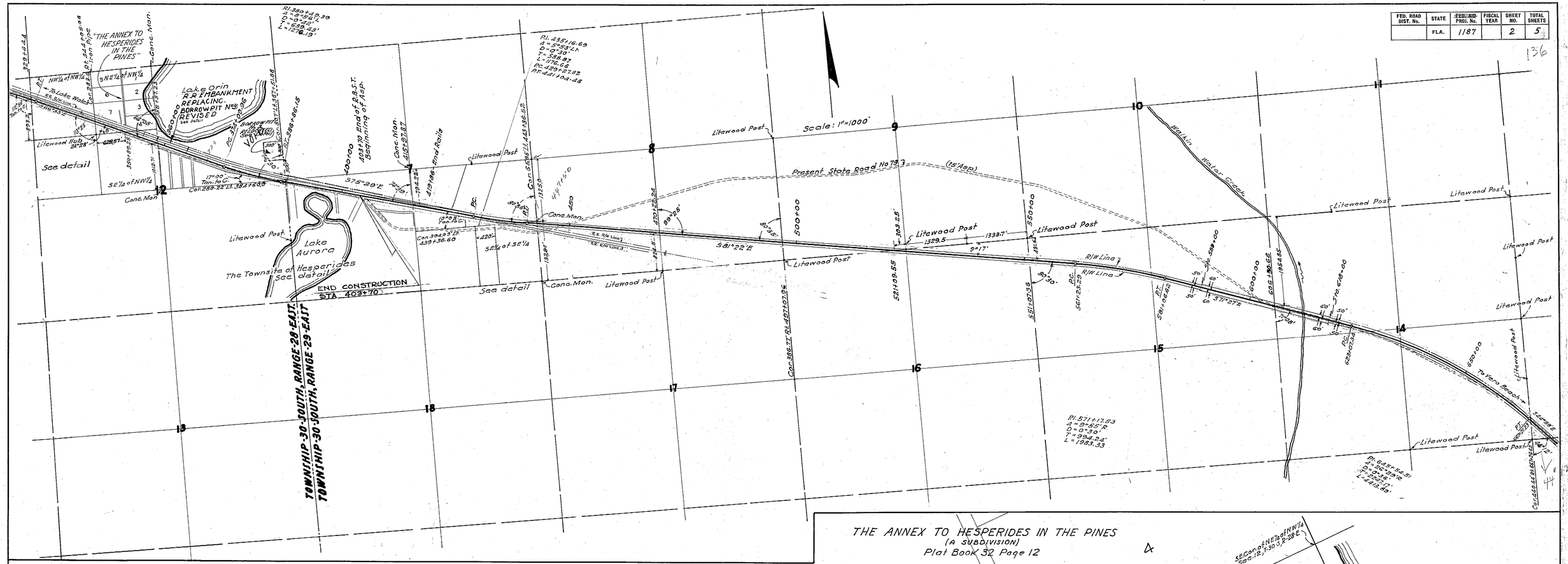

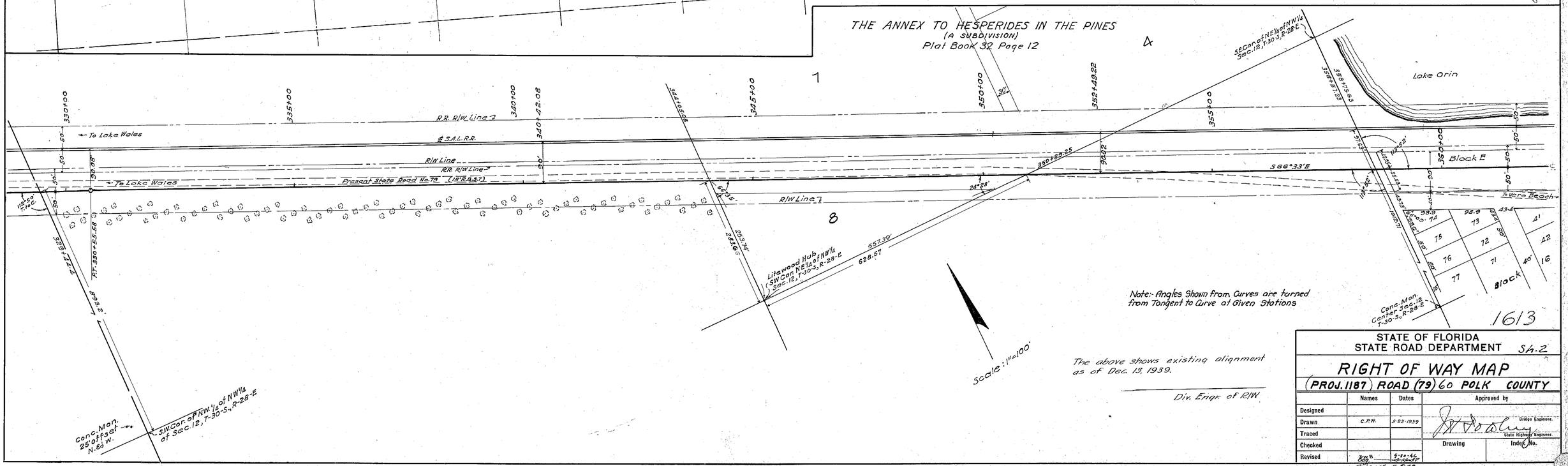

1613

STATE OF FLORIDA
STATE ROAD DEPARTMENT Sh. 2

RIGHT OF WAY MAP

(PROJ. 1187) ROAD (79) 60 POLK COUNTY

	Names	Dates	Approved by
Designed			
Drawn	C.P.W.	5-22-1939	Bridge Engineer.
Traced			State Highway Engineer.
Checked			Drawing / Index No.
Revised	R.W.B. 5-10-46 / R.W.B. 5-5-48		

1613-201 (2)

See 1613-1187 for information only

FED. ROAD DIST. No.	STATE	FED. AID PROJ. No.	FISCAL YEAR	SHEET NO.	TOTAL SHEETS
	FLA.	1187		3	5

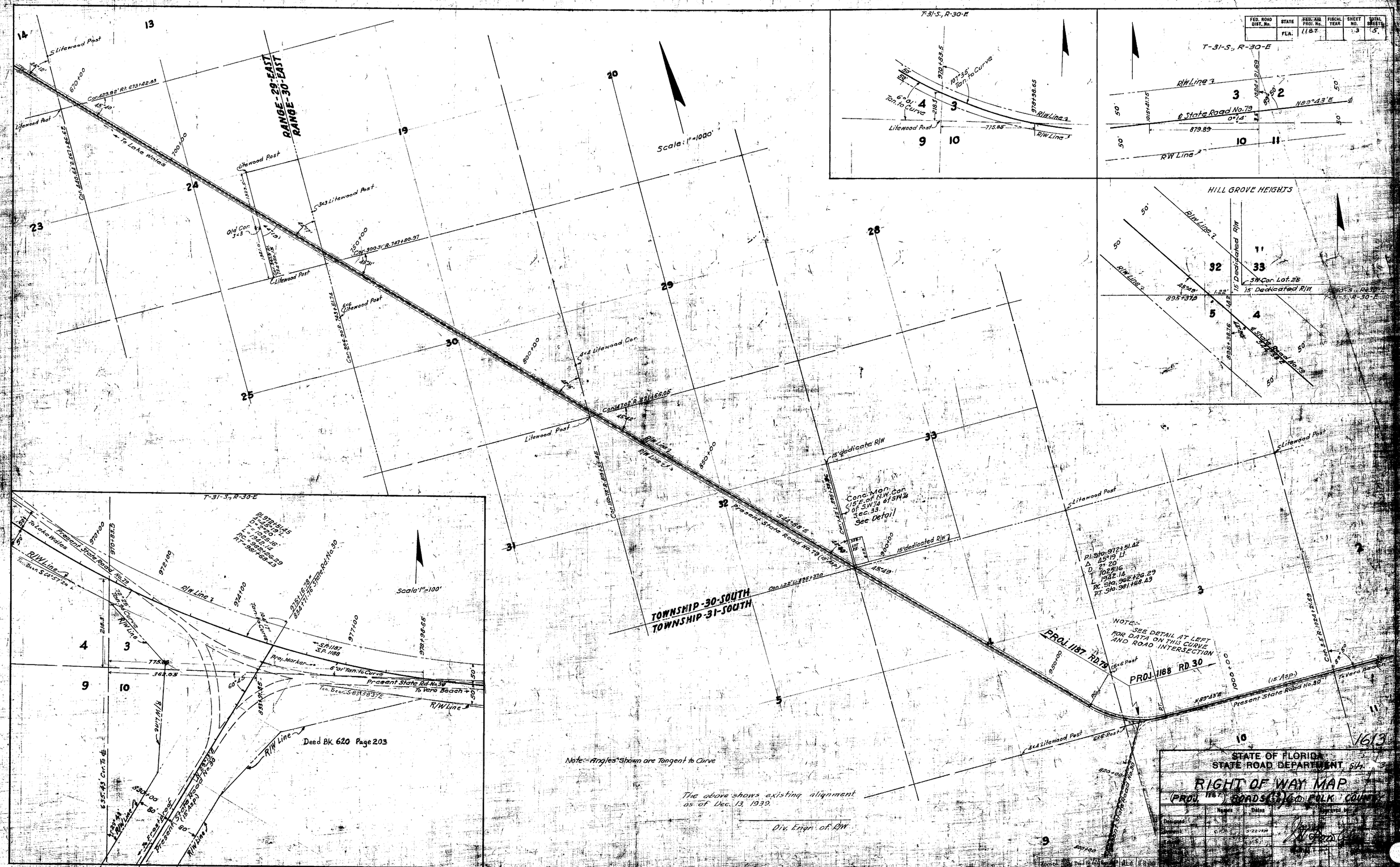

See 1613-201 for information only

FED. ROAD DIST. No.	STATE	PROJ. No.	FISCAL YEAR	SHEET NO.	TOTAL SHEETS
	FLA.	1187		4	5

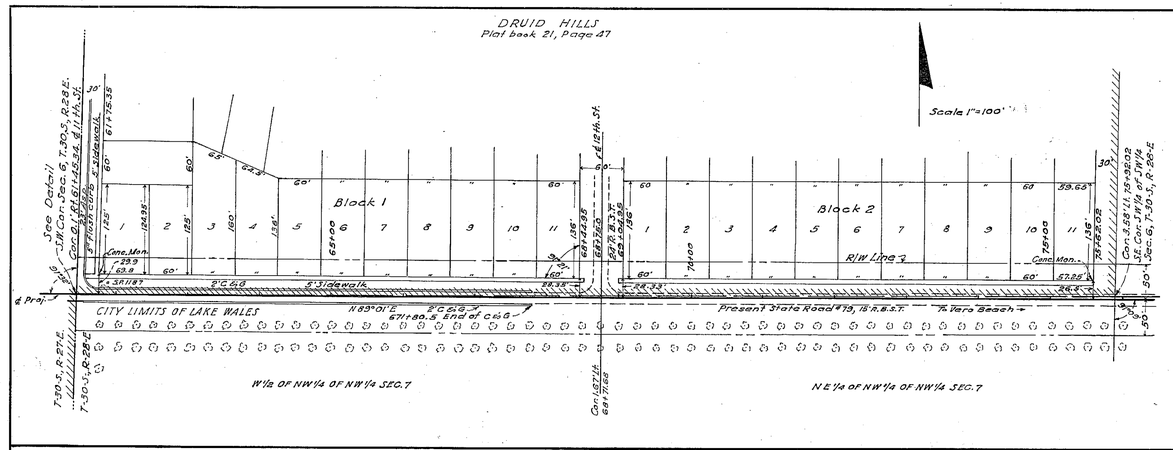

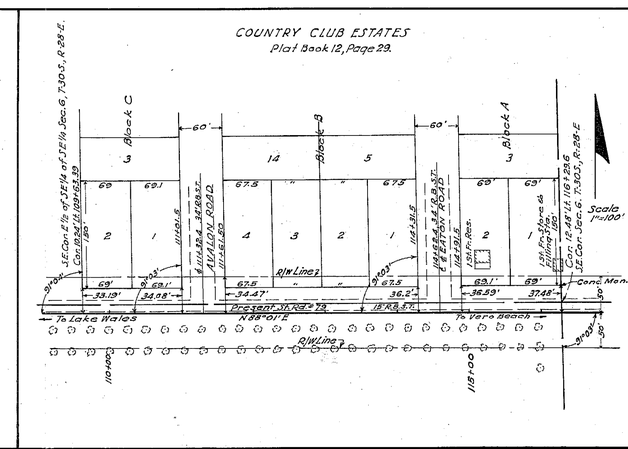

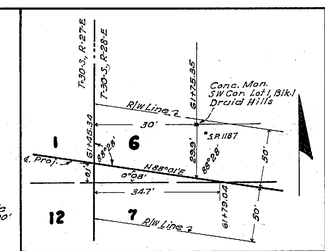

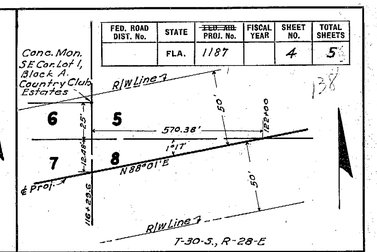

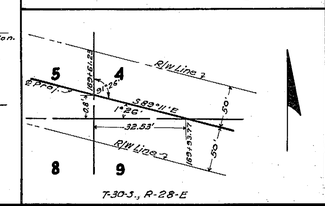

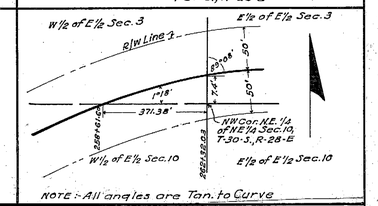

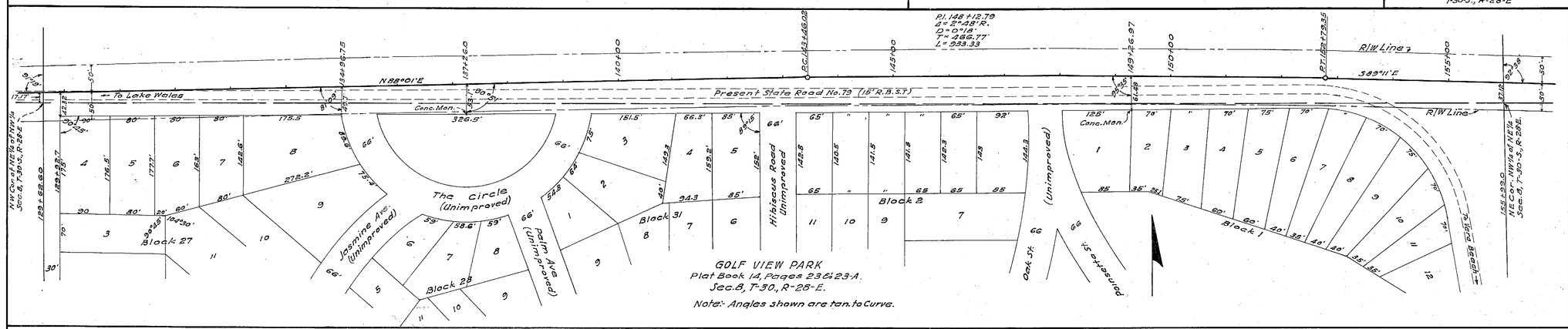

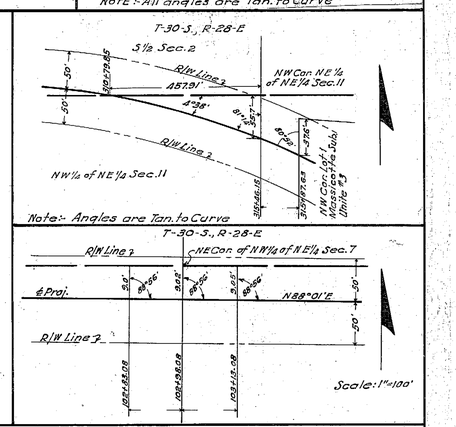

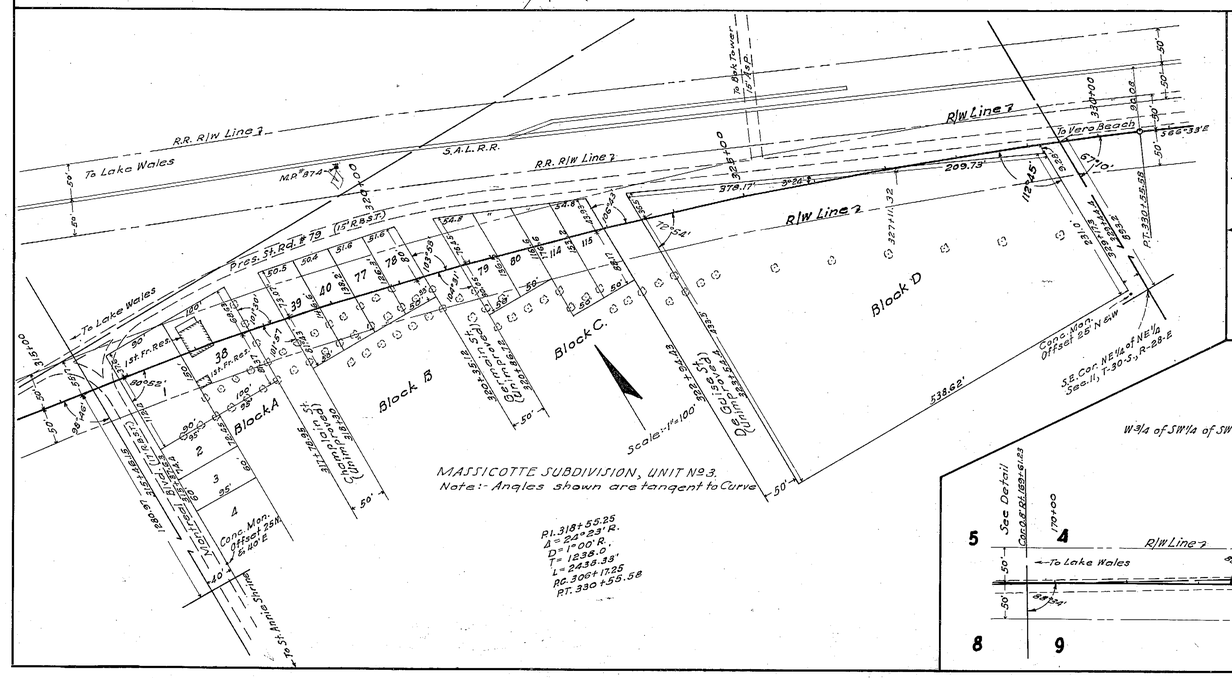

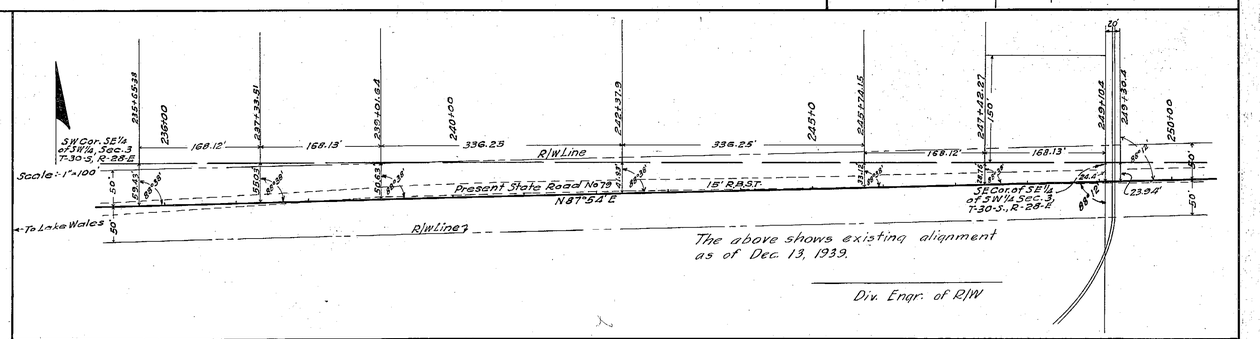

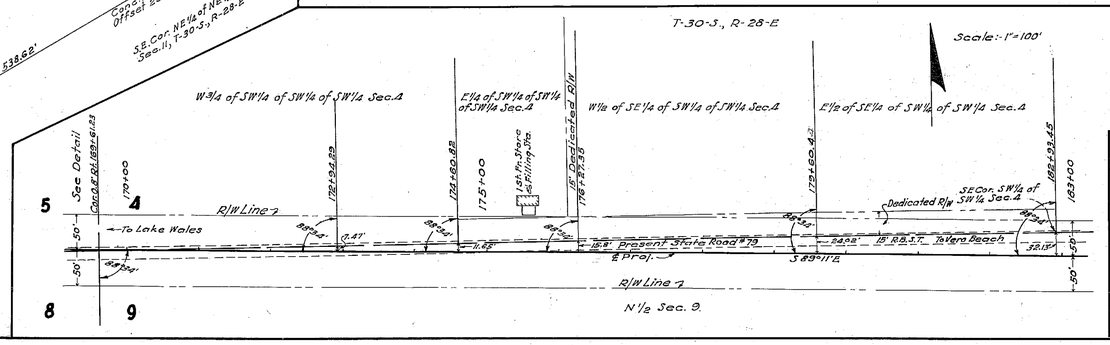

Note:- Angles Shown from Curves are turned Tangent to Curve at Given Stations

1613

STATE OF FLORIDA
STATE ROAD DEPARTMENT Sh. 4

RIGHT OF WAY MAP

PROJ 1187 ROAD (79) 60 POLK COUNTY

	Names	Dates	Approved by
Designed			Bridge Engineer.
Drawn	C.P.R.	5-22-1939	
Traced			State Highway Engineer.
Checked			Drawing
Revised			Index No.

See 1613-201 for information only

~~1613-201~~ (4)

FED. ROAD DIST. No.	STATE	PROJ. No.	FISCAL YEAR	SHEET NO.	TOTAL SHEETS
	FLA.	1187		5	5

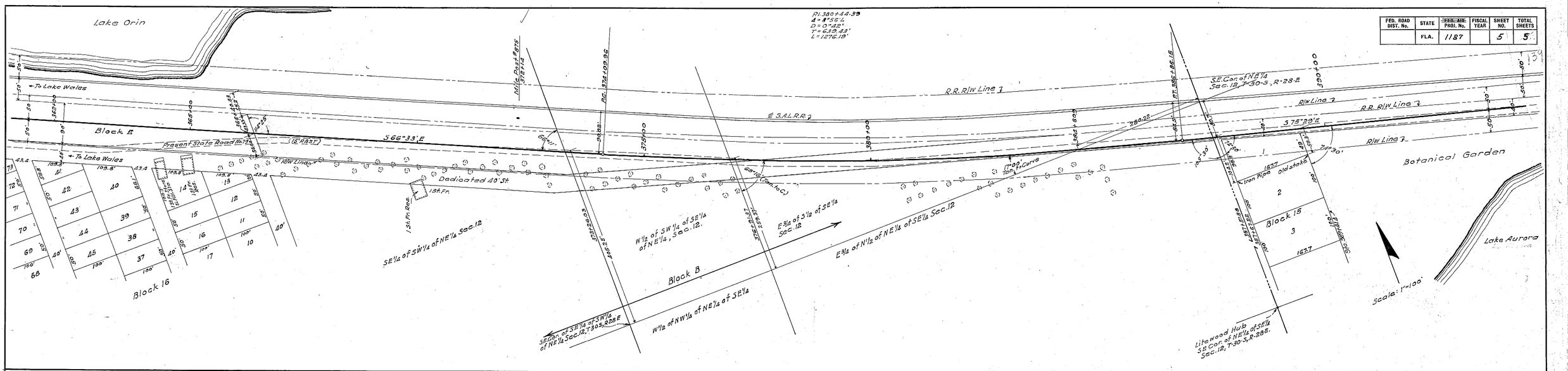

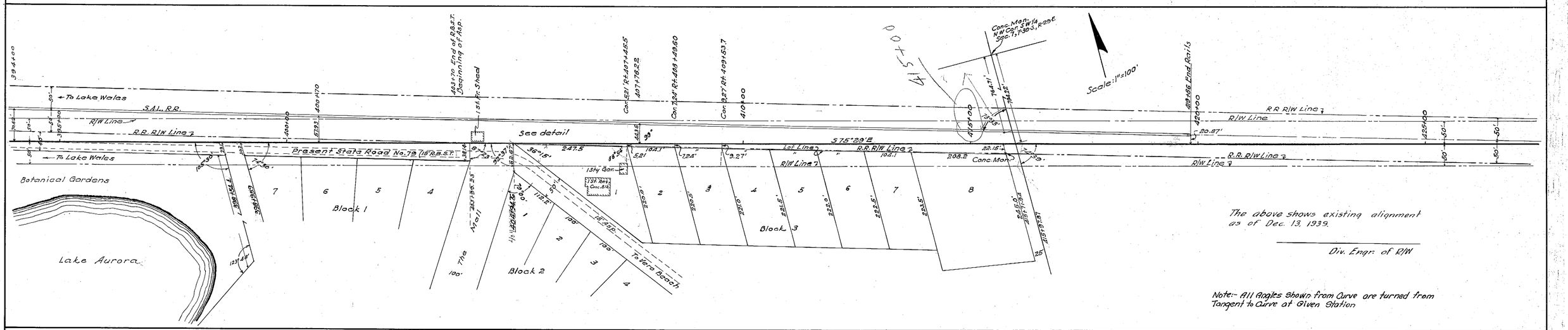

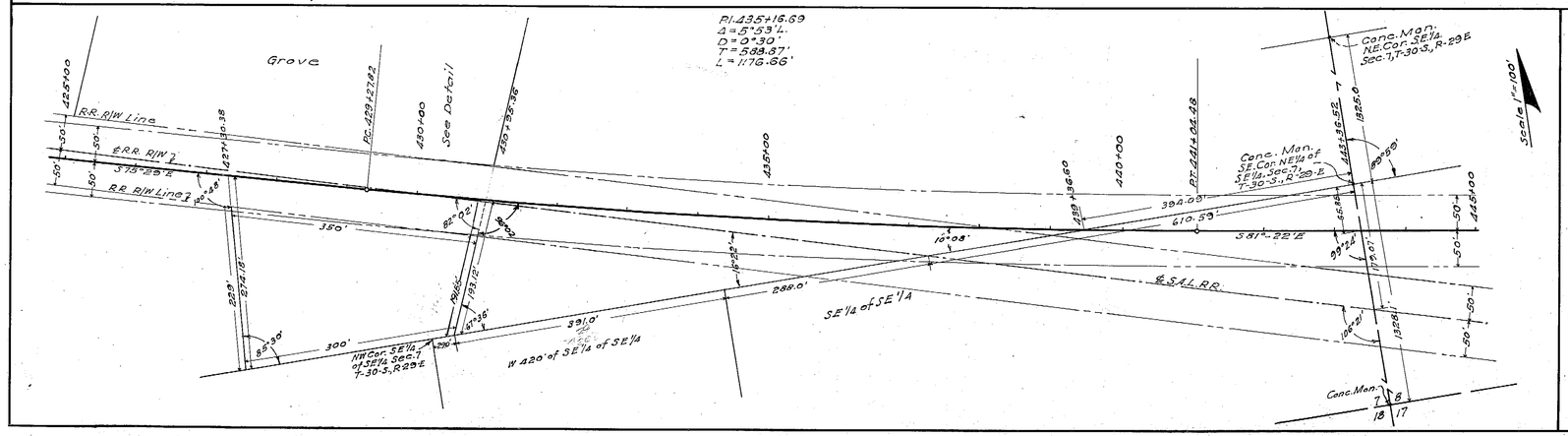

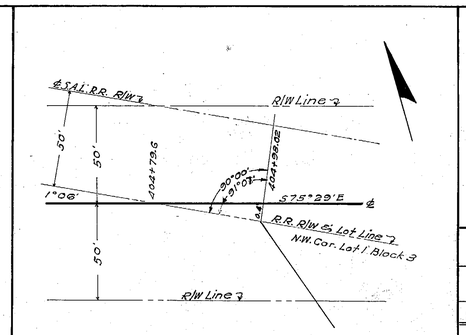

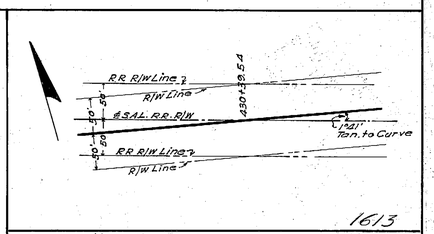

1613

STATE OF FLORIDA
STATE ROAD DEPARTMENT

Sh. 5

RIGHT OF WAY MAP

(PROJ. 1187) ROAD (79) 60 POLK COUNTY

	Names	Dates	Approved by	
Designed				Bridge Engineer.
Drawn	C.R.R.	5-22-1939		State Highway Engineer.
Traced				
Checked			Drawing	Index No.
Revised				

See 1613-201 for information only

~~1613-201~~ 5

TABULATION OF DEEDS IN FILE

SRD No.	Grantor	Instrument	Date of Execution	Recorded Book	Page	Clerks No.	Remarks
	Polk County Abstract Company	Abstract	7-21-38				
1	Polk County	Res.-Contr.	6-23-39				Secure R/w
2	C.C. Peters etux	B.P. Easement	7-24-47	811	105	536091	R/W
3	Combined with S.R.D. #2						
	Polk County Abstract Company	Abstract	2-2-42				
4	Newton Trust Co.	QC Deed	7-3-42	655	477	430328	R/w
5	Margaret Tornowske	"	8-26-46	782	255	514100	"
6	Void - Sat. of Record - Morse 6-17-42						
7	Fed. Land Bank of Columbia	Easement	6-16-42	654	397	429351	R/w
8R	Combined with S.R.D. #102						
9	Atlantic Land & Improvement Co.	Q.C. Deed	8-13-43	681	201	447346	R/W
10	Newton Trust Co.	QC Deed	7-3-42	655	475	430327	R/w
11	Newton Trust Co.	QC Deed	7-3-42	655	479	430329	R/w
12	Newton Trust Co.	QC Deed	7-3-42	655	473	430326	R/w
13R	S.M. Keene, et ux	"	8-5-43	672	219	441687	"
14	Board of County Commissioners	Resolution	6-1-42				Streets
15	Polk County	QC Deed	6-1-42	653	167	428108	R/w
16	Earl B. Way et ux	QC Deed	5-29-42	653	161	428102	R/w
17R	Ridge Manor, Inc.	Q.C. Deed	10-22-48	808	111	567090	R/W
18	Void - Replaced by 17 Rev.						
19	S. Barlow Strong etux	Q.C. Deed	9-6-46	783	395	515122	"
20	Fred S. Griffin Etux	"	9-4-46	783	191	514815	"
21R	John F. Harrison Etux	"	8-17-46	781	153	513238	"
22	Guy P. Gannett etux	Q.C. Deed	7-2-46	777	5	510194	R/W
23	Mrs Cordelia Cross	"	8-17-46	781	457	513627	"
24	L.H. Kramer, Trustee	Q.C. Deed	6-26-46	777	225	510490	"
25	E.W. Harden	Sub. lien	7-9-46	780	403	510498	
26	L.H. Caldwell Tr.	Q.C. Deed	9-6-46	784	471	516085	"
27R	Hugh S. Gordon etux	Q.C. Deed	8-8-46	783	398	515121	"
28R	T.M. Langston "	"	8-23-46	781	459	513628	
29	Hunt Bros. Inc.	"	9-9-46	789	89	519070	"
30	E.J. Moore etux	Q.C. Deed	8-22-46	781	437	513597	"
31R	Newton Chelette etux	"	8-17-46	781	149	513236	"
32	VOID - Not in Search 4-3-46						
33	Stewart W. Ross	Q.C. Deed	8-21-46	781	355	513436	"
34	P.W. Van Natta	"	9-4-46	783	189	514814	"
35	E.S. Clavel & Wife	"	8-15-46	781	45	513082	"
36	M.C. Dopler et ux	QC Deed	9-15-42	658	17	432179	R/w
37	James R. Collins Void Covered by Murphy Act deed						
38	Void Covered by Murphy Act Deed See - S.R.D. 37						
39R	Alcoma Corporation	"	7-1-46	776	399	509953	
40	City of Lake Wales	Q.C. Deed	8-21-43	679	481	446469	R/W
41	Mrs. F.B. Arnoulde		8-19-46	781	313	513369	"
42	VOID - Combined With S.R.D. 41 Rev.						
43	Newton Trust Co., trustee	QC Deed	8-31-42	657	497	432010	R/w
44	Newton Trust Co., trustee	QC Deed	8-31-42	657	499	432011	R/w
45	R.D. Chelette etux	"	8-21-46	781	357	513437	"
46	W.O. Gibson & Clyde Gibson	"	9-17-46	784	265	515797	"
47	F.Q. Arnould etux	"	8-19-46	780	537	512374	"
48	Wilmer V. Blackstone	"	8-25-46	781	529	513685	"
49	Francis DeSales Rodette etux	"	8-30-46	782	453	514448	"
50	Brer. Wester	"	9-3-46	783	91	514699	"
51	John T. McMillan etux	"	7-23-46	778	327	511303	"
52	C.C. Lawson Etux	Sub. lien	10-2-46	782	361	517046	
53	O. Fletcher Gardner Jr.	"	8-2-46	780	287	512611	"
54	Lake Wales State Bank	Sub. Lien	8-17-46	734	134	512876	"
55	W-K. Dairy	Q.C. Deed	8-6-46	780	201	512481	"
56	Nannie B. Bullard	Sub Lien	6-28-46	734	5	512347	"
57	T.A. Davis	"	"	736	55	513766	"
58	Roger F. Cain etux	Q.C. Deed	10-20-48	842	329	562112	RW
59	Emil R. Johana	Lein of Atty.	10-20-48	799	487	562111	
60	D.J. Upchurch etux	Q.C. Deed	8-17-46	781	147	513233	"
61	Townsend Sash, Door & Lumb. Co.	Judg. Lien	8-23-46	731	363	513767	"
62	Alcoma Assn. Inc.	Q.C. Deed	9-30-46	786	219	517047	"
63	Equitable Life Assurance Soc. of U.S.	Sub lien	10-18-46	744	65	518865	"
64	Roman Catholic Church	Q.C. Deed	12-13-46	793	457	522313	"
65	Elsie K. Prince, Et vir	"	11-26-46	792	11	521041	
66	Void Mtg. Satisfied						
67	Paul E. Sutro Inc.	Q.C. Deed	7-2-46	783	87	514700	"
68	J.H. Whitehurst etux	Q.C. Deed	9-6-46	783	365	515363	"
69	R.L. Johnson	Lien of Mtg.	8-6-46	736	79	516362	"
70	Robert E. Stenbridge	"	8-17-46	781	151	513237	"
71	Neal D. Mooers etux	"	7-2-46	783	221	514875	"
72R	Lake Wales Conc. & Sand Co.	Q.C. Deed	6-14-46	774	345	508418	R/W
73	Polk County						
74	" "	Resolution	6-14-46				
75	Void in Co. Road. (40' Ded. Rd)						
76	Walter C. Eden	Q.C. Deed	10-4-46	786	277	517113	"
77	Josephine E. Tilden	Q.C. Deed	7-25-46	778	495	511484	"
78	" " " & Caroline M. Crosby	"	8-19-46	781	317	513370	"
79	J.R. Burke	"	8-30-46	782	477	514448	
80	Dudley A. Putnam	"	9-10-46	783	418	515161	
81	Harold E. Struthers	"	8-26-46	782	437	514320	"
82	Void Satisfied						
83	D.E. Youmans etux	"	8-1-46	780	208	512482	"
84	Ella G. Harrison	Sub. lien	8-22-46	735	45	513686	
	[illegible]						
85	E.S. Clavel -	Co. Q.C. Deed	7-26-46				
86	F.Q. Arnoulde etux - Void - Relocated	and assigned new S.R.D No.					
87	Void - Pit not Required	B.P. Easement					
88							
89							
90	Geo. L. White & C.G. Clark	Easement	11-4-47	831	302	652882	Ditch
91	See S.R.D. 99						
92	Roy Jackson Keen etux	Easement	3-3-47	801	15	527817	Outfall Ditch
93	Void - Pit Relocated						
94	Void - Not Required						
95	Void - Not Required						
96	Void - Relocated - See S.R.D. No. 3 - Proj. 1188						
97	Consolidated Naval Stores Co.	Letter of Permit	7-3-47				B. Pit
98	Alcoma Corporation	Easement	4-30-47	805	409	531271	R/W
99	Seaboard Air Line R.R.	Agreement	10-30-47				
100	See S.R.D. 99						
101	Alcoma Corp.	Easement	6-19-49	810	365	535616	Borrow Pit
102	George L. White etal	Q.C. Deed	9-23-47	820	441	548369	R/W
103	Roy Jackson et ux	Q.C. Deed	6-28-49	853	365	571759	R/W
104	George L. White - Chester G. Clark	Easement	9-14-48	860	503	563300	Borrow Pit
105	R. George L. White & Chester Clark	Q.C. Deed	VOID see S.R.D.		108		
106	Geo. L. White & Chester G. Clark	Easement	9-14-48	843	535	563302	Ditch
107	Mrs. Ida S. Luddington	Permit					
108	Geo. L. White & Chester Clark	Q.C. Deed	9-14-48	843	533	563301	Ditch
109	" " " " "	" " "		843	539	563304	R/W
110	" " " " "	Q.C. Deed	9-14-48	843	537	563303	R/W
111R	Webber College	Q.C. Deed	9-23-48	840	477	560502	R/W
112	Roger F. Cain et al	Order of Taking	3-24-47	800	60	10413	R/W

TABULATION OF DEEDS IN FILE

SRD NO.	GRANTOR	INSTRUMENT	DATE OF EXEC.	RECORDED BOOK	PAGE	CLERKS NO.	REMARKS
1							
2	VOID - Pits not needed						

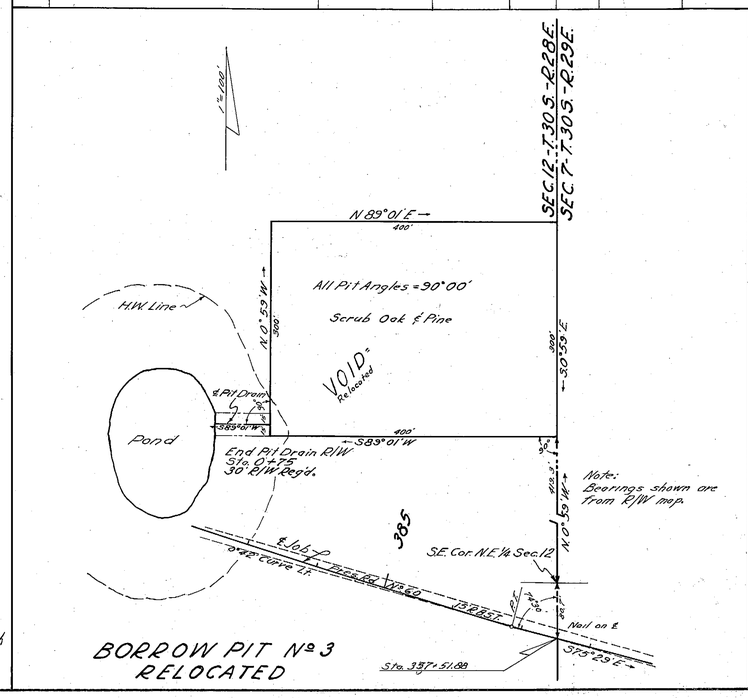

BORROW PIT No 3 RELOCATED

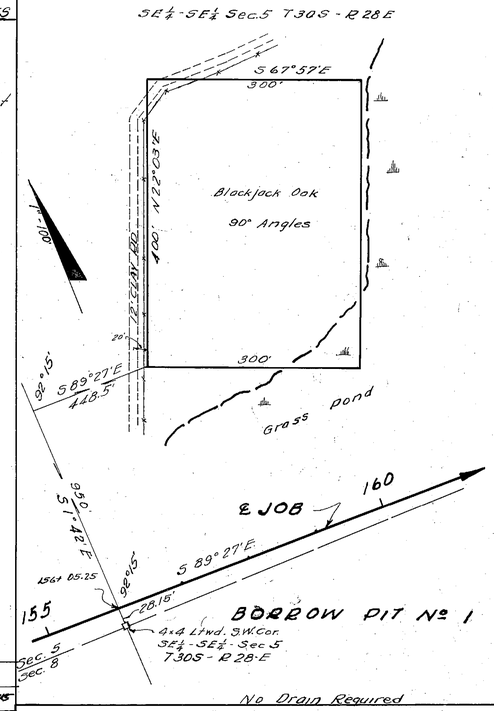

BORROW PIT No 1

No Drain Required

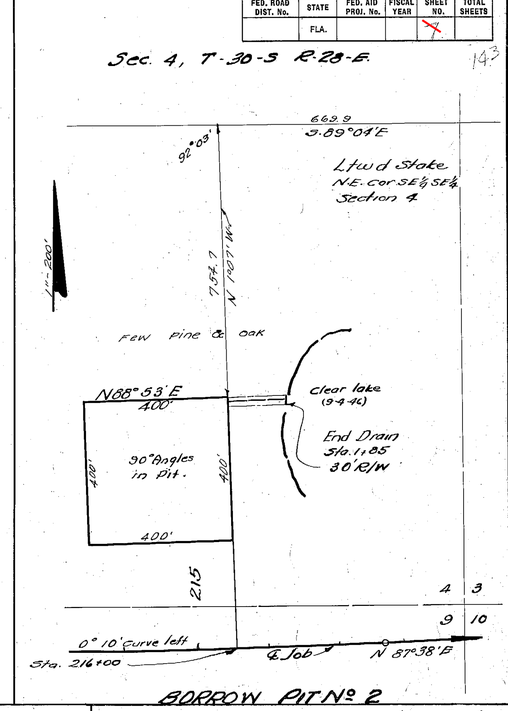

BORROW PIT No 2

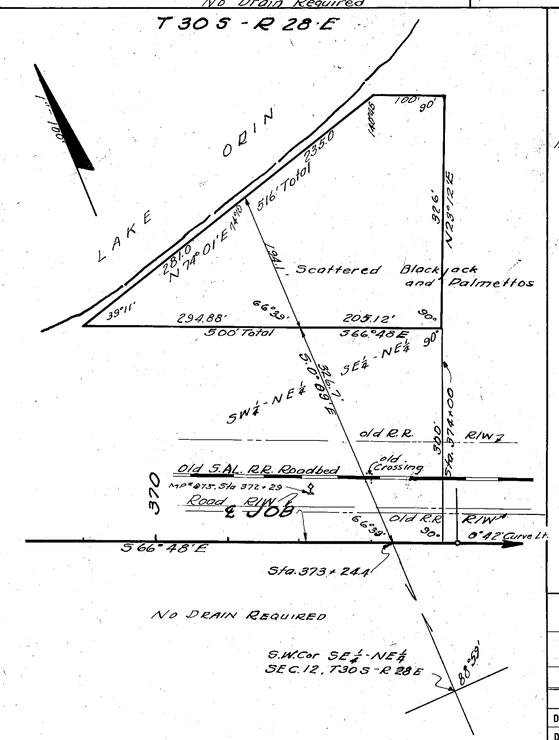

BORROW Pit No 3



BORROW PIT No. 1 RELOCATED 1613

FED. ROAD DIST. No.	STATE	FED. AID PROJ. No.	FISCAL YEAR	SHEET NO.	TOTAL SHEETS
	FLA.			7	

STATE OF FLORIDA
STATE ROAD DEPARTMENT ~~Sh. 4~~

POLK COUNTY

RD. (79) 60 PROJ. 1187

	Names	Dates	Approved by
Designed			Bridge Engineer.
Drawn			
Traced	CARL 6-42		State Highway Engineer.
Checked			Drawing / Index No.
Revised			

See 1613-201 for information only

~~1613-201~~ (7)