FED. ROAD DIST. No.	STATE	FED. AID PROJ. No.	FISCAL YEAR	SHEET NO.	TOTAL SHEETS
	FLA.			1	26

56

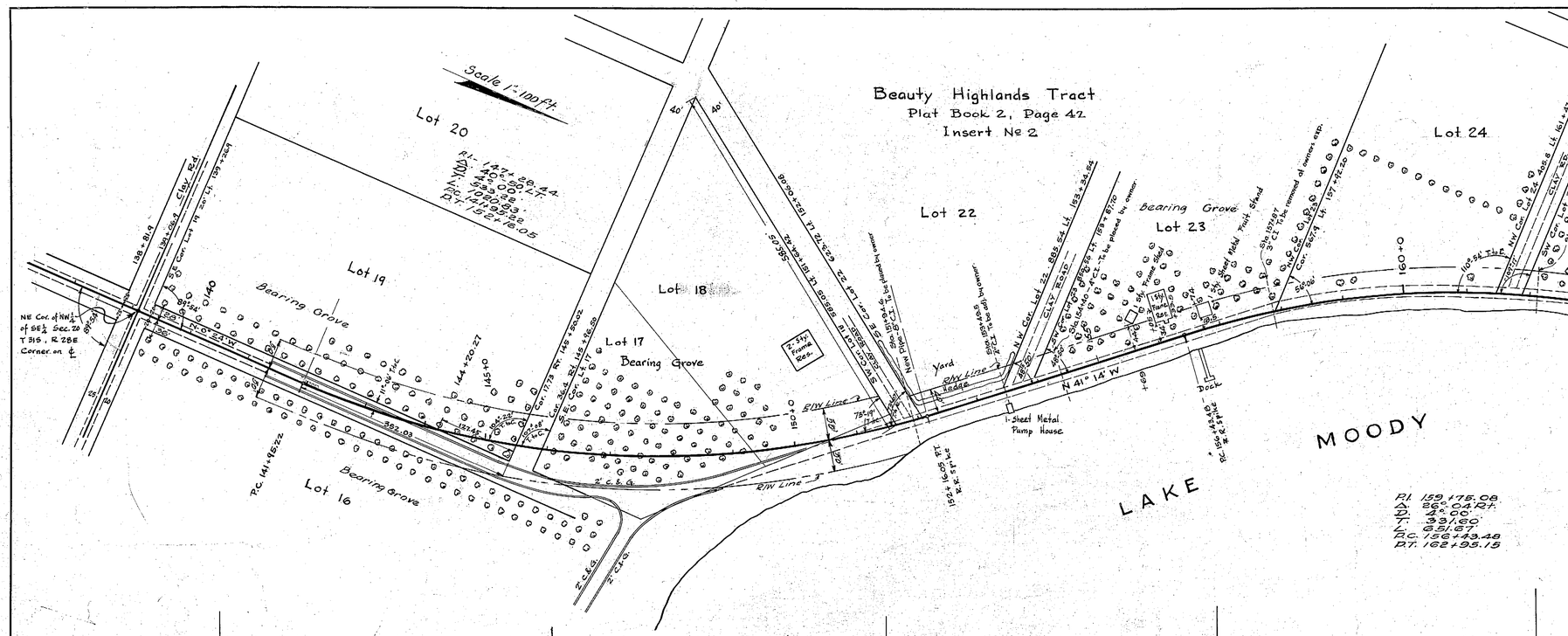

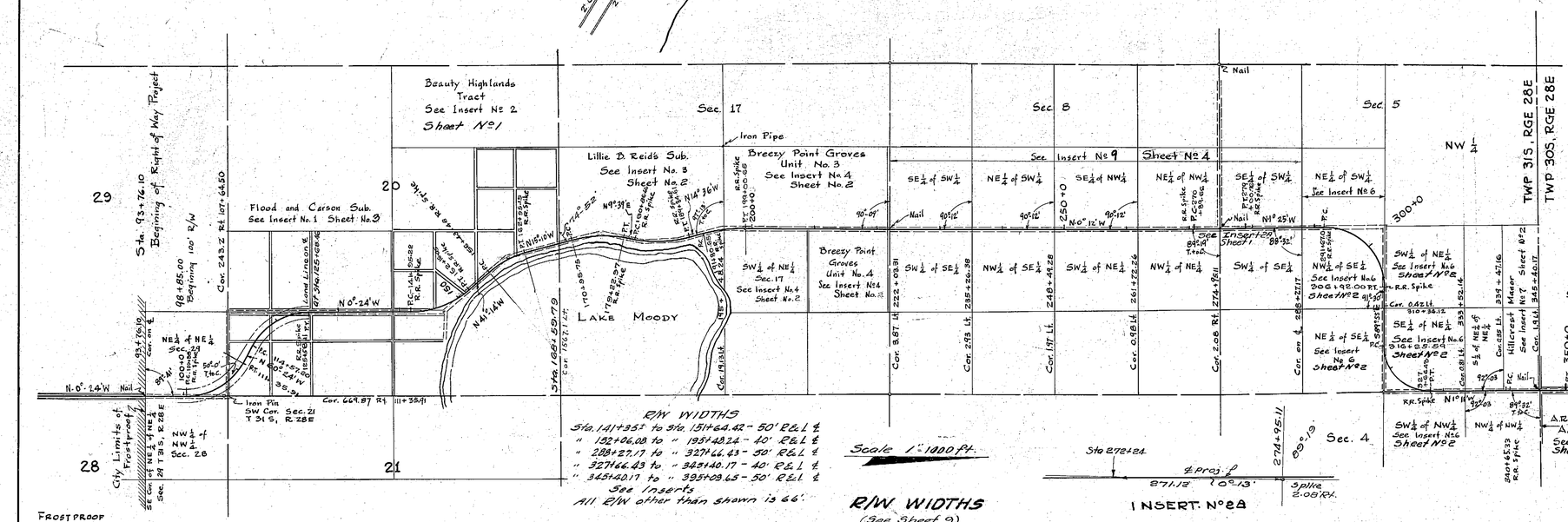

R/W WIDTHS
Sta. 141+35± to Sta. 151+64.42 - 50' R&L ℄
" 152+06.08 to " 195+48.24 - 40' R&L ℄
" 228+27.17 to " 327+66.43 - 50' R&L ℄
" 327+66.43 to " 343+40.17 - 40' R&L ℄
" 345+40.17 to " 395+09.65 - 50' R&L ℄
See Inserts
All R/W other than shown is 66'.

R/W WIDTHS
(See Sheet 9)

FROSTPROOF
Population 1930 - 1,406

P.I. 106+42.00	P.I. 120+64.20	P.I. 141+28.44	P.I. 159+75.08	P.I. 175+15.97	P.I. 185+42.40	P.I. 195+42.59
Δ 60°-00' Lt.	Δ 60°-00' Rt.	Δ 40°-50' Lt.	Δ 26°-04' Rt.	Δ 24°-49' Rt.	Δ 24°-15' Lt.	Δ 14°-24' Rt.
D 5°-27'	D 5°-27'	D 4°-00'	D 4°-00'	D 3°-00'	D 2°-42'	D 2°-00'
T 607.00	T 607.00	T 533.22	T 331.60	T 420.22	T 455.94	T 361.94
L 1100.91	L 1100.91	L 1020.83	L 651.67	L 827.22	L. 848.15	L 720.00
P.C. 100+35.00	P.C. 114+57.20	P.C. 141+98.22	P.C. 156+43.48	P.C. 170+95.75	P.C. 180+86.46	P.C. 191+80.65
P.T. 111+35.91	P.T. 125+58.11	P.T. 152+16.05	P.T. 162+95.15	P.T. 179+22.97	P.T. 189+84.61	P.T. 199+00.65

INSERT. № 2A

P.I. 274+95.22	P.I. 301+47.33	P.I. 323+57.85	P.I. 345+40.34	P.I. 365+39.10	P.I. 390+59.22
Δ 1°-15' Lt.	Δ 91°-30' Rt.	Δ 91°-16' Lt.	Δ 05°97' Rt.	Δ 45°-05' Rt	Δ 77°-36' Lt.
D 0°-09'	D 6°-00'	D 8°-00'	D 0°-06'	D 2°-30'	D 7°-00'
T 405.56	T 480.33	T 732.26	T 415.01	T 951.32	T 658.14
L 811.10	L 1525.00	L 1140.84	L 950.00	L 1803.33	L 1108.57
P.C. 270+89.66	P.C. 291+67.00	P.C. 316+25.99	P.C. 340+65.33	P.C. 355+87.78	P.C. 384+01.08
P.T. 279+00.76	P.T. 306+92.00	P.T. 327+69.43	P.T. 350+15.33	P.T. 373+91.11	P.T. 395+09.65

Note: All angles tangent to curve at given station

S.R 17	STATE OF FLORIDA STATE ROAD DEPARTMENT		Sh. 1
RIGHT-OF-WAY MAP			
PROJ. 5209-Rd(8) POLK COUNTY			
S.P. 605	Names	Dates	Approved by
Designed			Division Engineer
Drawn	C.P.R.	5/4/40	State Highway Engineer
Traced			Drawing / Index No.
Checked			
Revised			

FED. ROAD DIST. No.	STATE	FED. AID PROJ. No.	FISCAL YEAR	SHEET NO.	TOTAL SHEETS
	FLA.			2	26

61

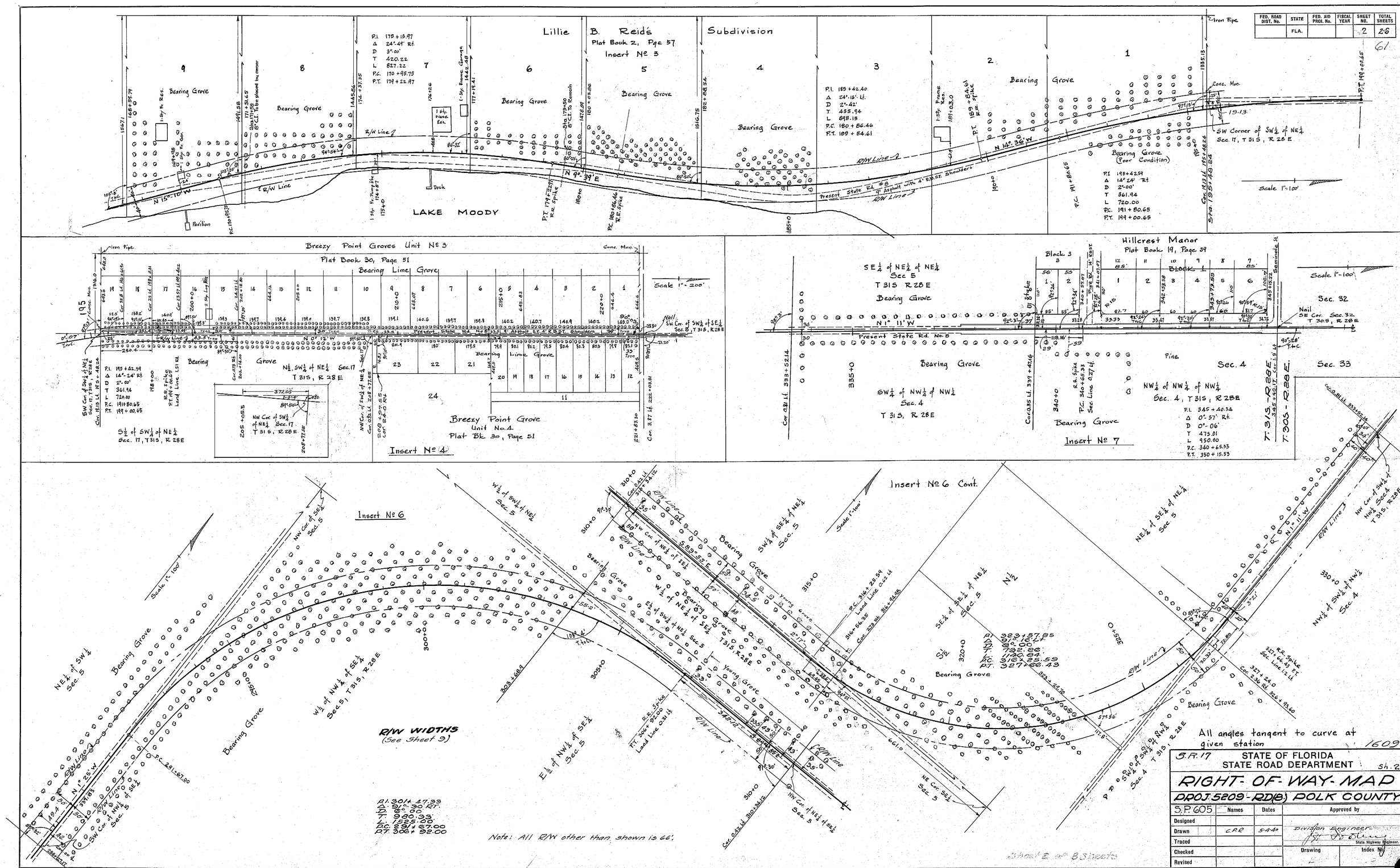

1609

S.R. 17 STATE OF FLORIDA
STATE ROAD DEPARTMENT Sh. 2

RIGHT-OF-WAY-MAP

PROJ. 5209-RD(8) POLK COUNTY

S.P. 605	Names	Dates	Approved by
Designed			
Drawn	C.P.R.	5-44	Division Engineer
Traced			State Highway Engineer
Checked			Drawing / Index No
Revised			

FED. ROAD DIST. No.	STATE	FED. AID PROJ. No.	FISCAL YEAR	SHEET NO.	TOTAL SHEETS
	FLA.			3	26

62

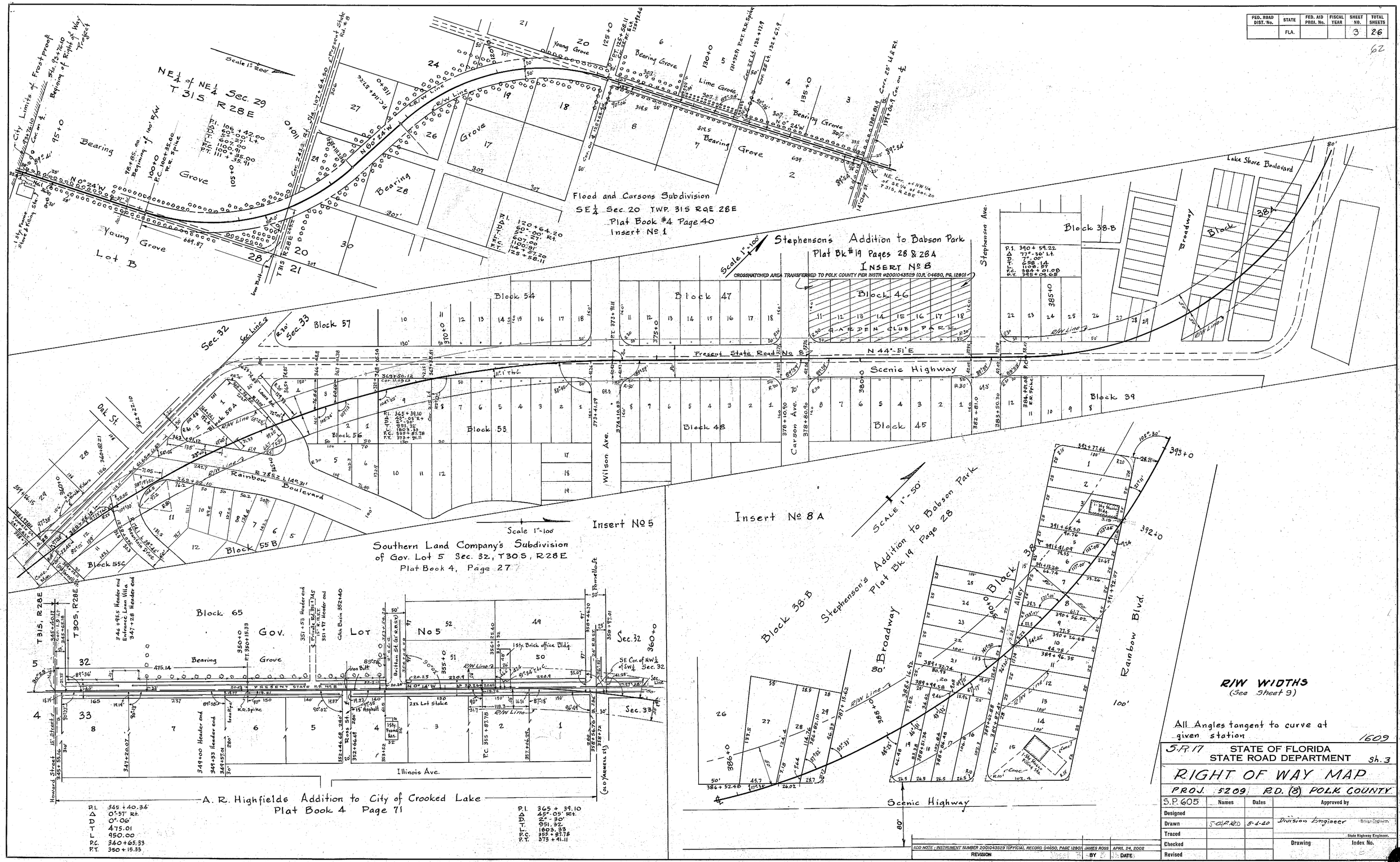

FED. ROAD DIST. No.	STATE	FED. AID PROJ. No.	FISCAL YEAR	SHEET NO.	TOTAL SHEETS
	FLA.			4	26

63

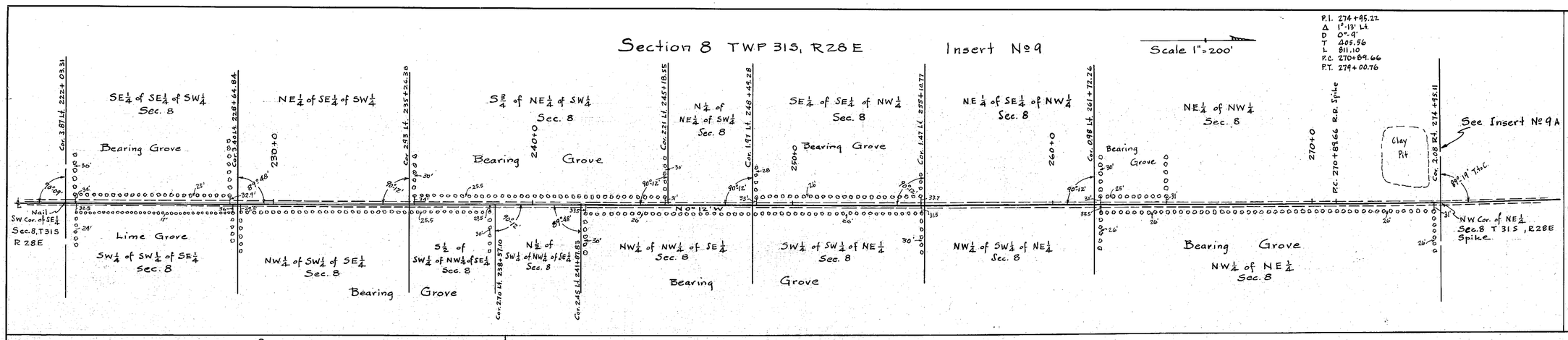

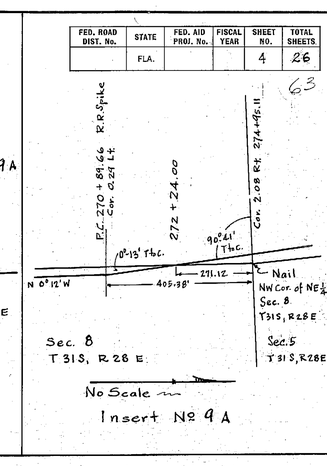

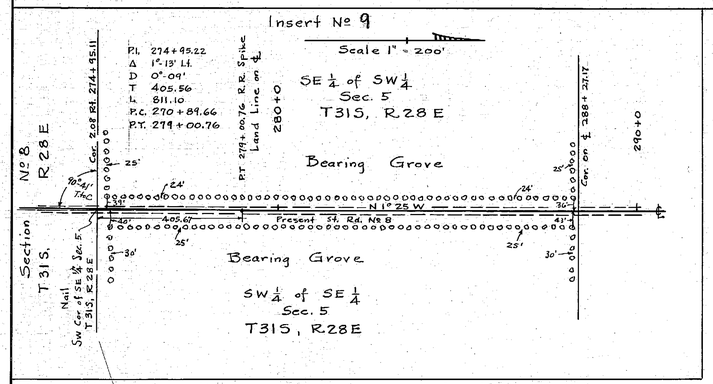

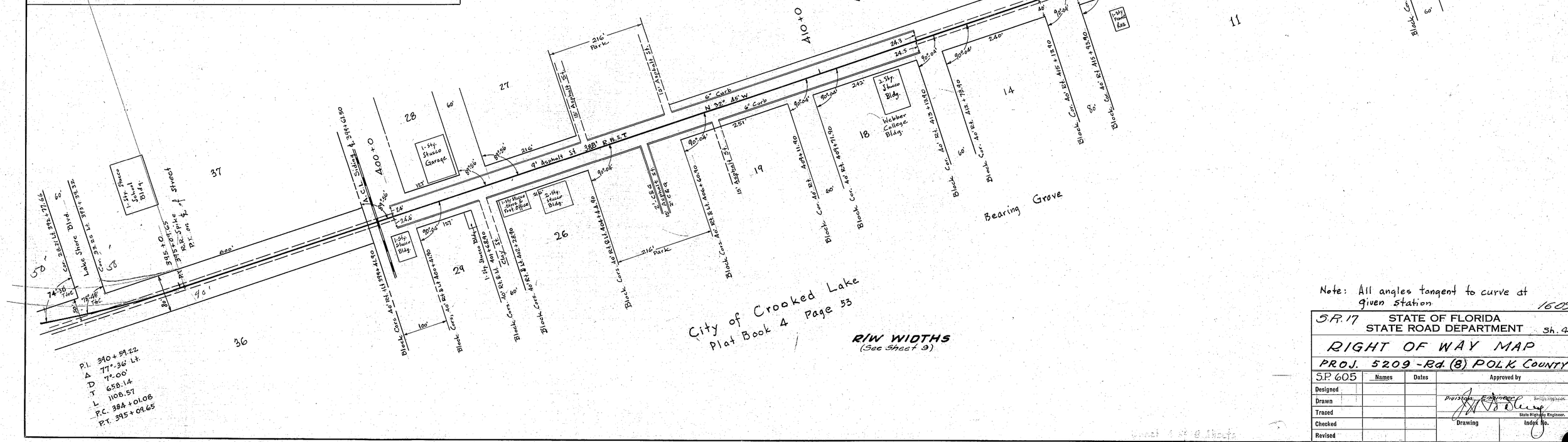

Note: All angles tangent to curve at given station.

1605

S.R. 17	STATE OF FLORIDA STATE ROAD DEPARTMENT	Sh. 4
RIGHT OF WAY MAP		
PROJ. 5209-Rd. (8) POLK COUNTY		

S.P. 605	Names	Dates	Approved by
Designed			Division Engineer
Drawn			Bridge Engineer
Traced			State Highway Engineer
Checked			Drawing / Index No.
Revised			

FED. ROAD DIST. No.	STATE	FED. AID PROJ. No.	FISCAL YEAR	SHEET NO.	TOTAL SHEETS
	FLA.			5	26

64

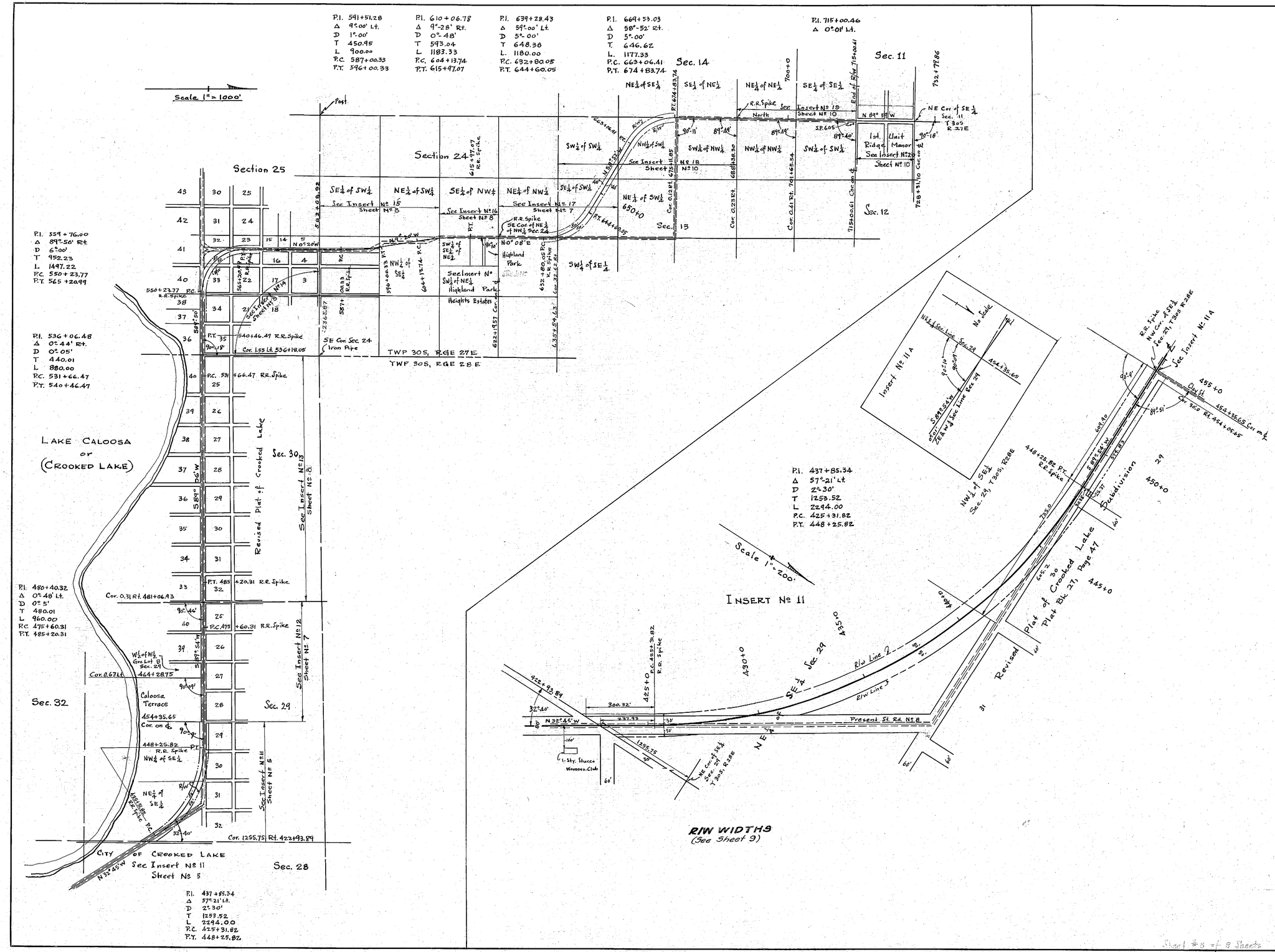

Note: All angles tangent to curve at given station

1609

SR. 17	STATE OF FLORIDA STATE ROAD DEPARTMENT			Sh. 5
RIGHT OF WAY MAP				
PROJ. 5209-Rd.(8) POLK COUNTY				
S.P. 605	Names	Dates	Approved by	
Designed			Division Engineer	Chief Engineer
Drawn				
Traced				State Highway Engineer
Checked			Drawing	Index No.
Revised				

Sheet #8 of 9 Sheets

FED. ROAD DIST. No.	STATE	FED. AID PROJ. No.	FISCAL YEAR	SHEET NO.	TOTAL SHEETS
	FLA.			6	26

65

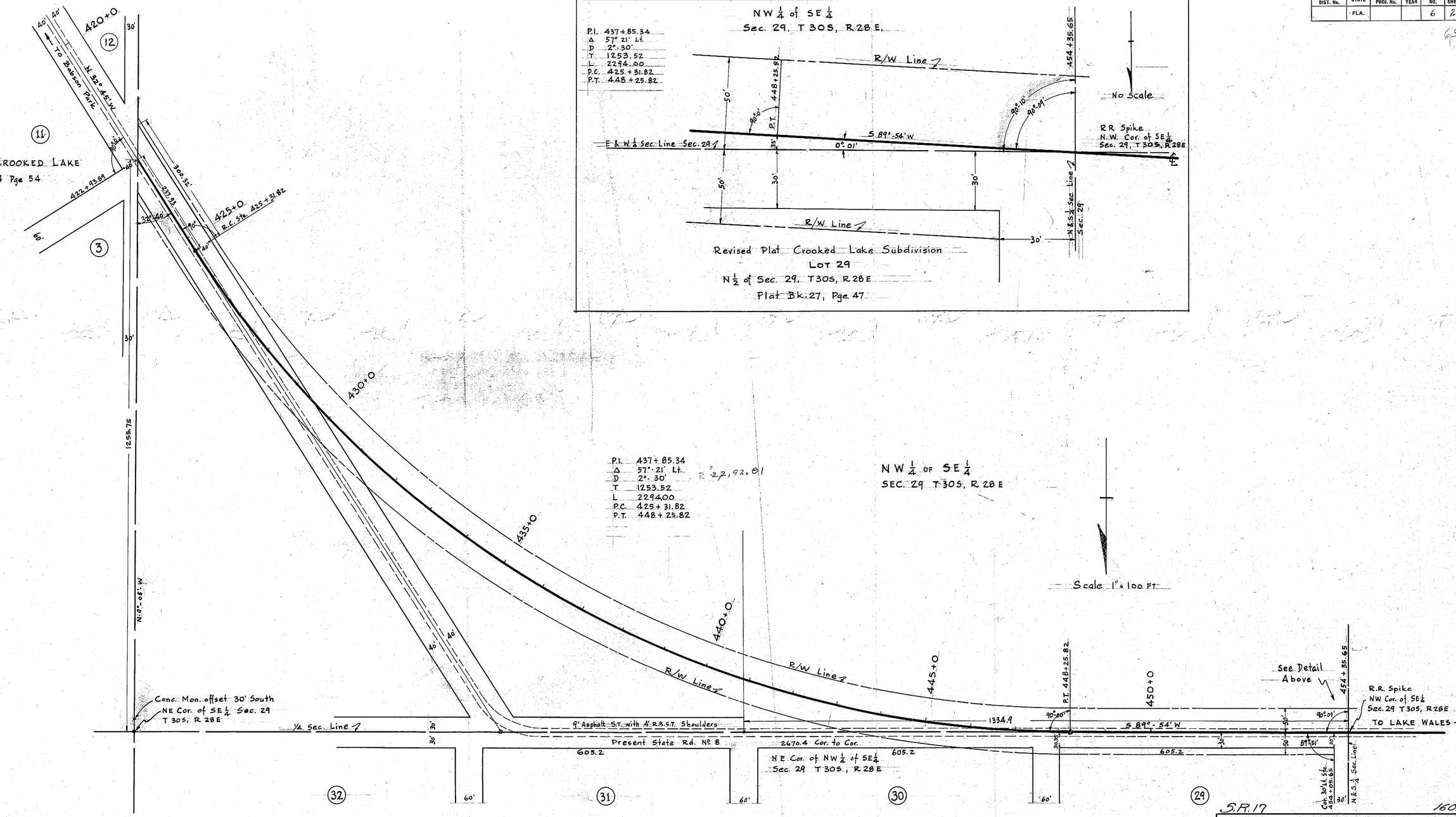

Revised Plat of Crooked Lake Subdivision
Plat Book 27, Page 47
N ½ of SEC. 29, T 30S, R 28 S

The above shows existing alignment as of Dec. 13, 1939

Div. Engr. of R/W

S.R. 17

1609

STATE OF FLORIDA
STATE ROAD DEPARTMENT

Sh. 6

RIGHT OF WAY MAP

Proj. 5209 - State Rd. (8) - Polk Co.

SP 605	Names	Dates	Approved by
Designed			Bridge Engineer.
Drawn	C.P.R.	11-23-39	State Highway Engineer.
Traced			
Checked			Drawing / Index No.
Revised			

FED. ROAD DIST. No.	STATE	FED. AID PROJ. No.	FISCAL YEAR	SHEET NO.	TOTAL SHEETS
	FLA.			7	26

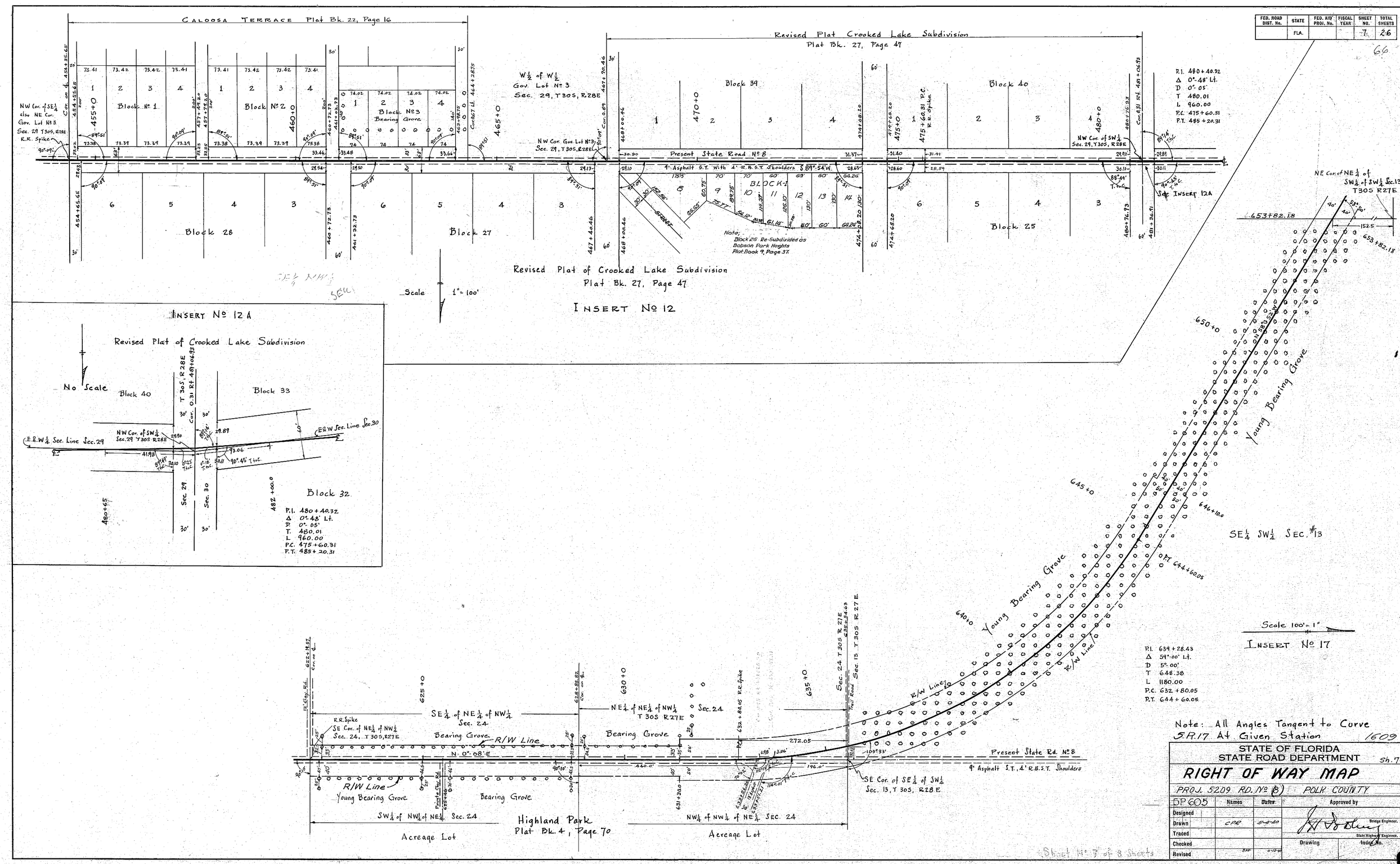

Note: All Angles Tangent to Curve S.R.17 At Given Station 1609

STATE OF FLORIDA
STATE ROAD DEPARTMENT

RIGHT OF WAY MAP

PROJ. 5209 RD. No (8) POLK COUNTY

SP 605	Names	Dates	Approved by
Designed			
Drawn	CPR	5-4-40	Bridge Engineer.
Traced			State Highway Engineer.
Checked			Drawing / Index No.
Revised	BHF	6-12-40	

Sheet No 7 of 8 Sheets

FED. ROAD DIST. No.	STATE	FED. AID PROJ. No.	FISCAL YEAR	SHEET NO.	TOTAL SHEETS
	FLA.			8	28

67

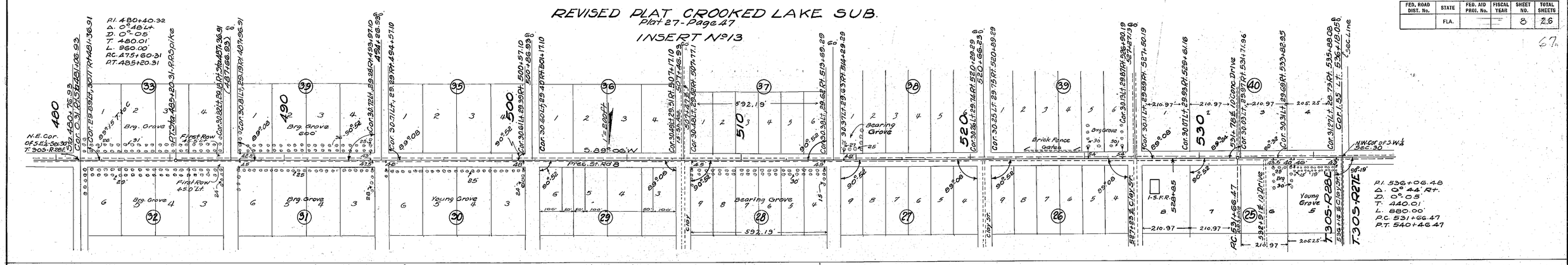

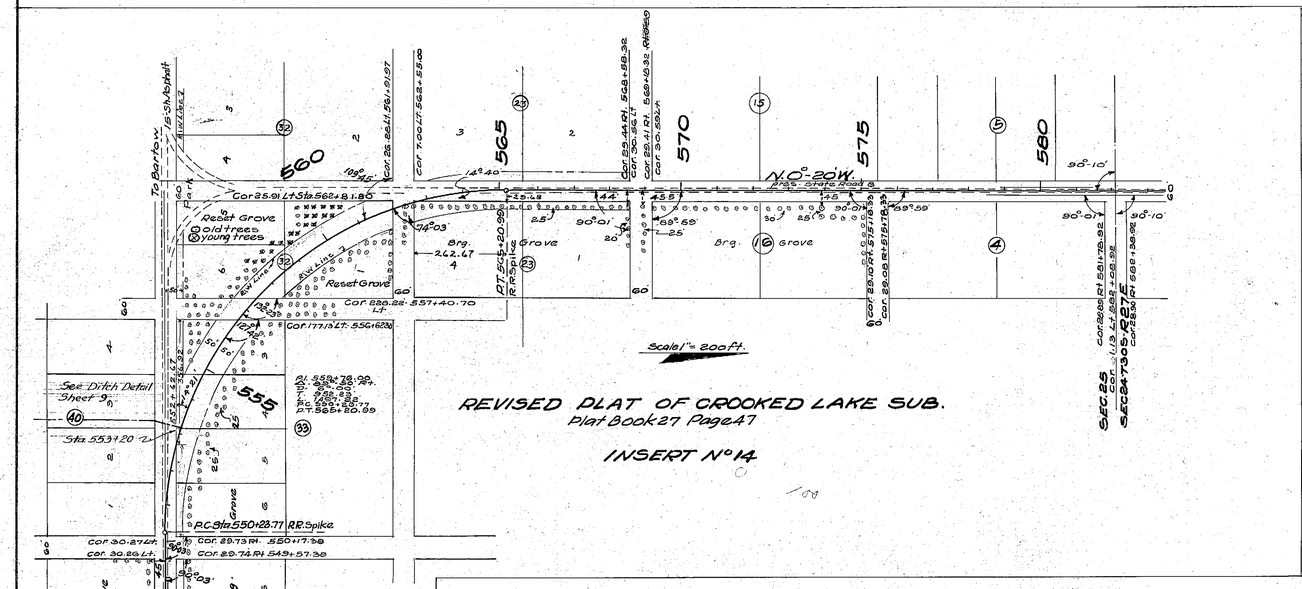

REVISED PLAT OF CROOKED LAKE SUB.
Plat Book 27 Page 47

INSERT Nº14

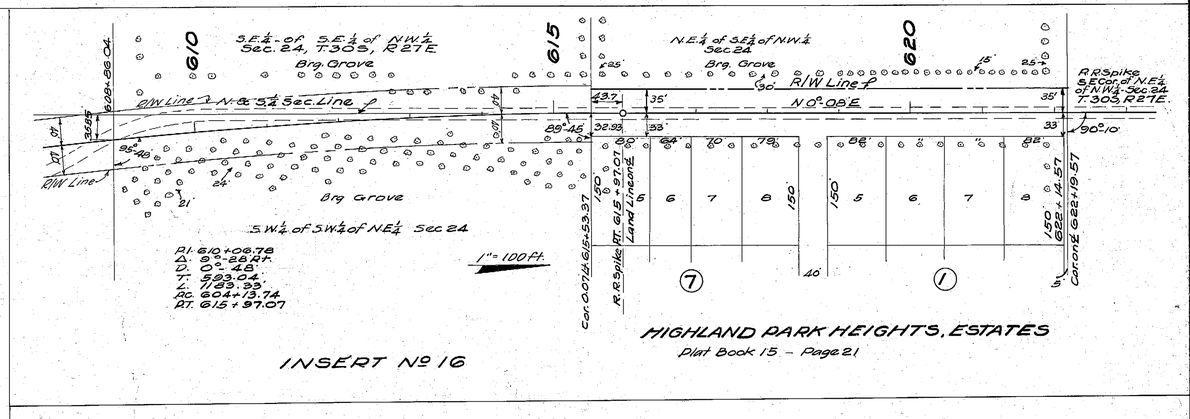

INSERT Nº16

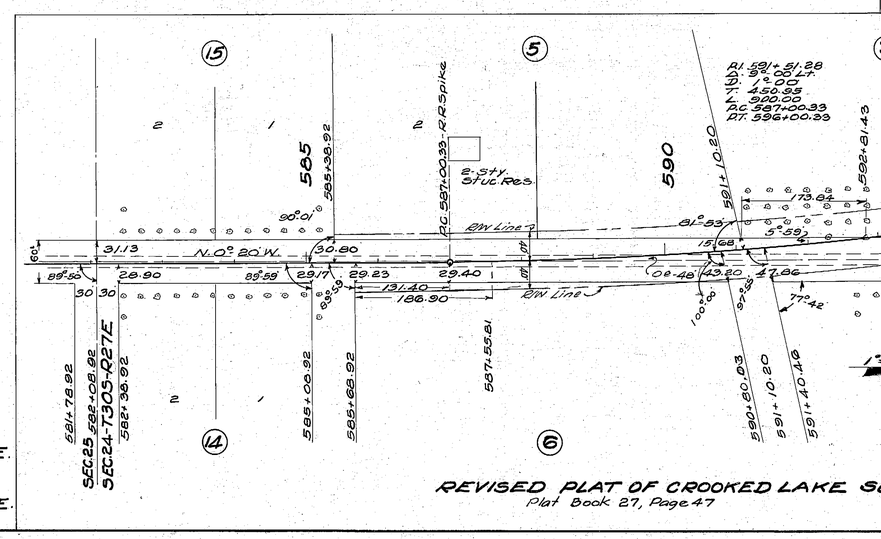

REVISED PLAT OF CROOKED LAKE SUB.
Plat Book 27, Page 47

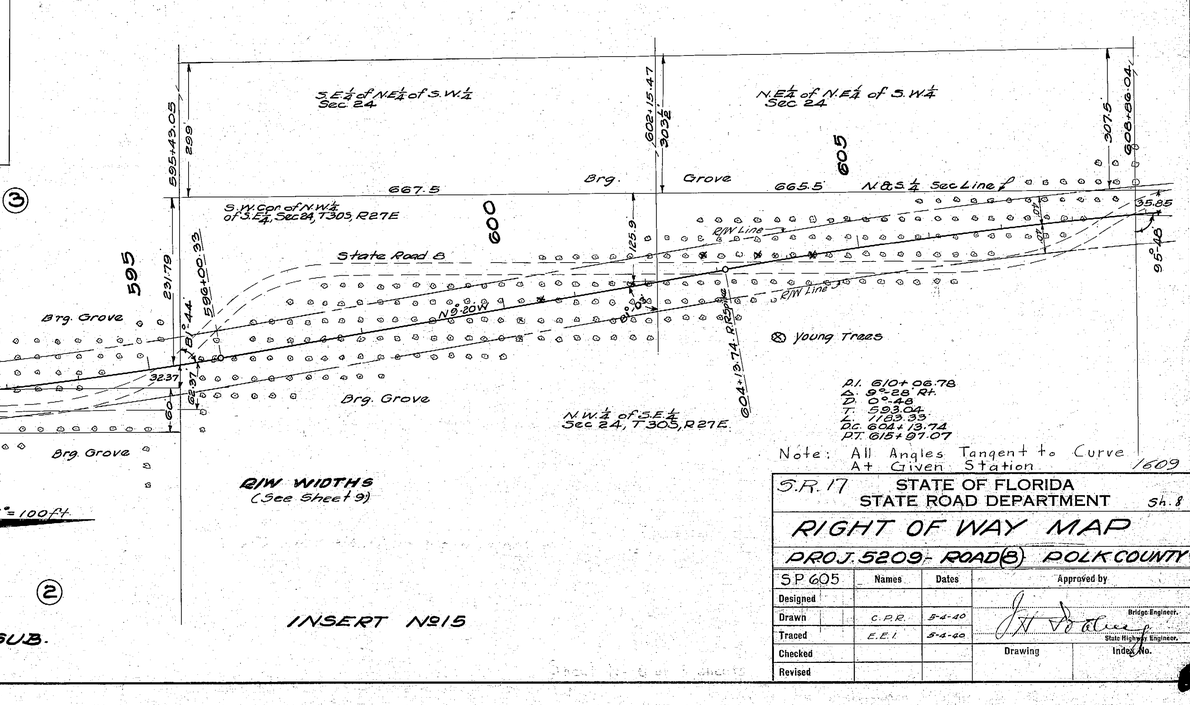

R/W WIDTHS
(See Sheet 9)

INSERT Nº15

S.R. 17 STATE OF FLORIDA
STATE ROAD DEPARTMENT Sh. 8

RIGHT OF WAY MAP

PROJ. 5209-ROAD(8) POLK COUNTY

SP 605	Names	Dates	Approved by
Designed			Bridge Engineer.
Drawn	C.P.R.	5-4-40	
Traced	E.E.I.	5-4-40	State Highway Engineer.
Checked			Drawing / Index No.
Revised			

FED. ROAD DIST. No.	STATE	FED. AID PROJ. No.	FISCAL YEAR	SHEET NO.	TOTAL SHEETS
	FLA.			9	26

168

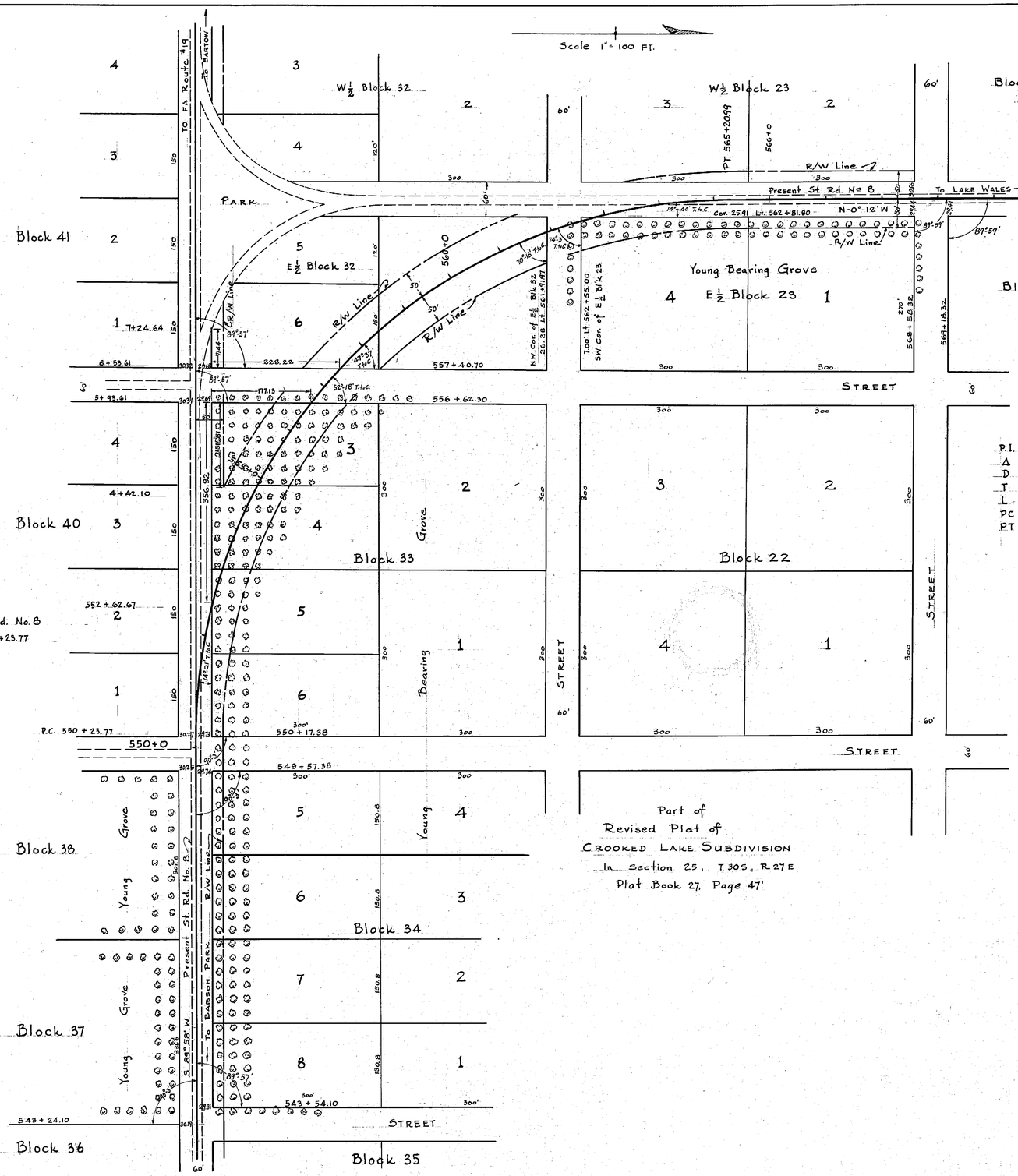

RIGHT OF WAY WIDTHS

Station to Station	Lt of ℄	Rt of ℄
856+00 - 888+71.55	50'	50'
888+71.55 - 918+48	40'	40'
918+48 - 916+50	33'	33'
916+50 - 919+50	35'	33'
919+50 - 922+00	48'	43'
922+00 - 929+50	33'	33'
929+50 - 928+00	60'	45'
928+00 - 932+50	33'	38'
932+50 - 944+00	33'	33'
944+00 - 945+50	35'	33'
945+50 - 949+00	33'	33'
949+00 - 954+00	37'	37'
954+00 - 955+00	33'	33'
955+00 - 962+00	40'	40'
962+00 - 972+00	38'	33'
972+00 - 975+42	33'	33'
975+42 - 1007+50	50'	50'
1007+50 - 1028+00	33'	33'
1028+00 - 1029+73	35'	33'
1029+73 - 1085+00	33'	33'
1085+00 - 1096+00	35'	33'
1096+00 - 1101+00	40'	40'
1101+00 - 1104+00	55'	46'
1104+00 - 1106+00	40'	40'
1106+00 - 1110+00	40'	33'
1110+00 - 1130+00	33'	33'
1130+00 - 1138+00	40'	36'
1138+00 - 1145+00	33'	33'
1145+00 - 1147+00	50'	33'
1147+00 - 1152+00	35'	33'
1152+00 - 1156+00	50'	38'
1156+00 - 1157+40	33'	33'
1157+40 - 1161+00	36'	33'
1161+00 - 1164+00	33'	33'
1164+00 - 1168+00	35'	34'
1168+00 - 1176+00	33'	33'
1176+00 - 1180+00	34'	37'
1180+00 - 1186+00	35'	34'
1186+00 - 1190+00	33'	40'
1190+00 - 1194+25	33'	33'
1194+25 - 1196+77	36'	37'
1196+77 - 1202+50	40'	33'
1202+50 - 1210+00	33'	33'
1210+00 - 1215+50	42'	40'
1215+50 - 1227+79.35	33'	33'
1227+79.35 - 1318+30	50'	50'

Above R/W Widths Per Letter from C.R. Dotson Dated Jan. 30, 1940

See Sheet 13 for Additional R/W Rt.

Note: All Angles Tangent to Curve at Given Station

Old State Proj. 605

~~SHEET 5 OF 6 SHEETS~~ 1609

S.P.17 STATE OF FLORIDA
STATE ROAD DEPARTMENT Sh. 9

RIGHT OF WAY MAP STATE R.D. No (8)

POLK COUNTY PROJECT #5209

S.P. 605	Names	Dates	Approved by
Designed			Bridge Engineer.
Drawn	C. P. R.		
Traced	A. G.	1-2-40	State Highway Engineer.
Checked			Drawing / Index No.
Revised			

REVISION	BY	DATE
Additional R/W Note	M.D.M.	10-16-97

FED. ROAD DIST. No.	STATE	FED. AID PROJ. No.	FISCAL YEAR	SHEET NO.	TOTAL SHEETS
	FLA.			10	23

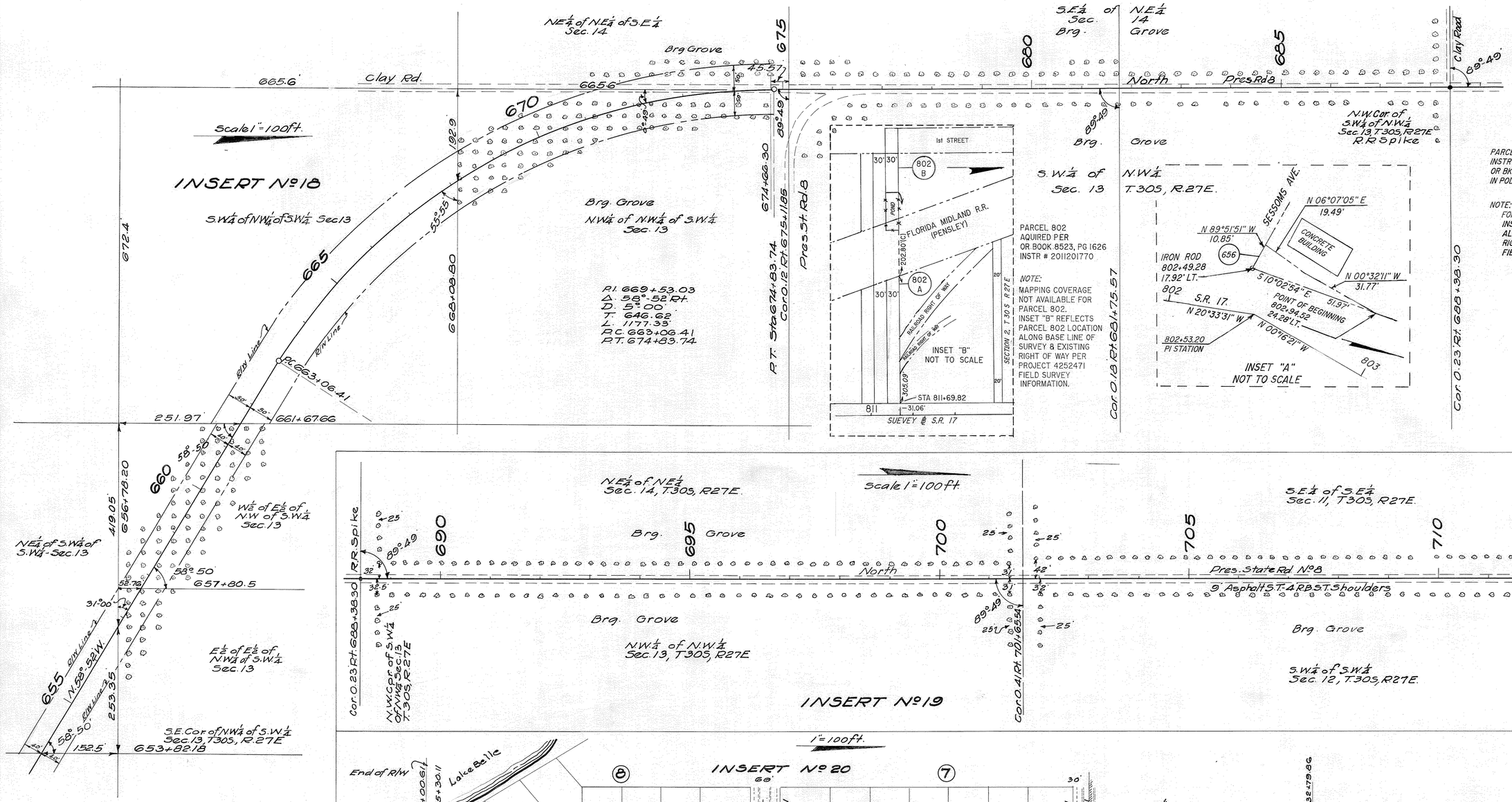

PARCEL 802
AQUIRED PER
OR BOOK 8523, PG 1626
INSTR # 20112017770

NOTE:
MAPPING COVERAGE NOT AVAILABLE FOR PARCEL 802.
INSET "B" REFLECTS PARCEL 802 LOCATION ALONG BASE LINE OF SURVEY & EXISTING RIGHT OF WAY PER PROJECT 4252471 FIELD SURVEY INFORMATION.

PARCEL 656 RECORDED
INSTR #20110735597
OR BK 08377, PG 0510-0513
IN POLK COUNTY

NOTE: MAPPING COVERAGE NOT AVAILABLE FOR PARCEL 656.
INSET "A" REFLECTS PARCEL 656 LOCATION ALONG BASE LINE OF SURVEY AND EXISTING RIGHT OF WAY PER PROJECT 4252471 FIELD SURVEY INFORMATION.

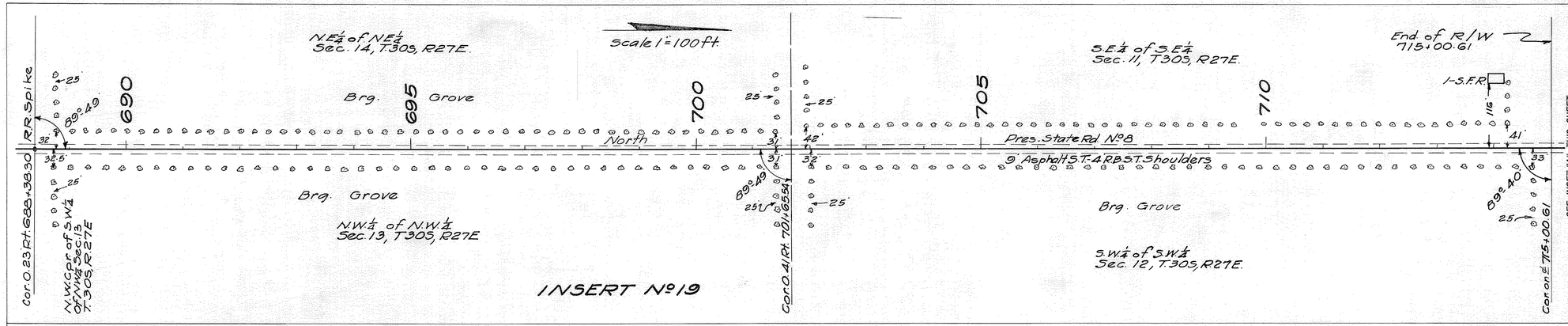

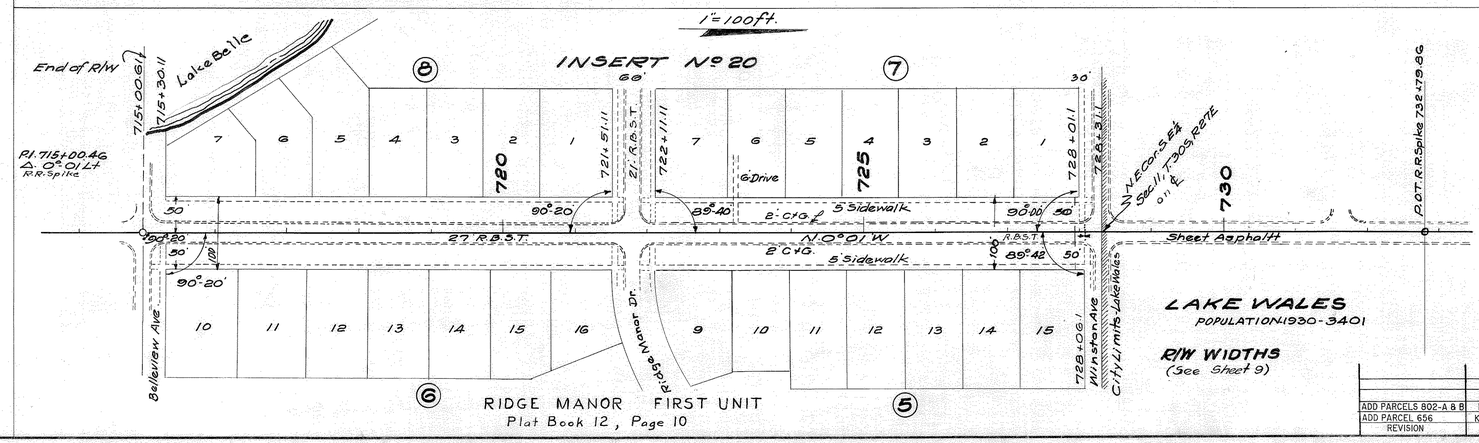

Note: All Angles Tangent to Curve
SR 17 At Given Station 1609

REVISION	BY	DATE
ADD PARCELS 802-A & B	K. CROFT	12-20-2011
ADD PARCEL 656	K. CROFT	06-14-2011

STATE OF FLORIDA
STATE ROAD DEPARTMENT

RIGHT-OF-WAY MAP

PROJ. 5209-ROAD (8) POLK COUNTY

SP 605	Names	Dates	Approved by
Designed			Bridge Engineer
Drawn	C.P.R.	5-4-40	State Highway Engineer
Traced	E.E.D.	5-4-40	
Checked			Drawing / Index No.
Revised			

FED. ROAD DIST. No.	STATE	FED. AID PROJ. No.	FISCAL YEAR	SHEET NO.	TOTAL SHEETS
	FLA.			11	26

P.I. STA 862+22.88
Δ 40° 40' LT
D 3° 30'
T 606.89
L 1161.90
P.C. STA 856+16.19
P.T. STA 867+78.09

P.I. STA 883+21.67
Δ 20° 00' RT.
D 1° 43'
T 561.33
L 1111.11
P.C. STA 877+60.44
P.T. STA 888+71.55

P.I. STA 916+10.57
Δ 0° 42' RT.
D 0° 04'
T 525.01
L 1050.0
P.C. STA 910+85.56
P.T. STA 921+35.56

P.I. STA 943+70.60
Δ 11° 22' RT.
D 0° 30'
T 1140.41
L 2273.33
P.C. 932+30.19
P.T. 955+03.52

P.I. 965+24.92
Δ 0° 21' LT.
D 0° 02'
T 525.00
L 1050.00
P.C. 959+99.92
P.T. 970+49.92

P.I. 982+04.71
Δ 70° 16' RT.
D 7° 52'
T 512.87
L 893.65
P.C. 976+91.84
P.T. 985+85.49

P.I. 1000+84.69
Δ 60° 02' LT.
D 5° 00'
T 662.08
L 1200.67
P.C. 994+22.61
P.T. 1006+23.28

P.I. 1029+73.13
Δ 1° 36' LT.
D 0° 10'
T 490.03
L 980.00
P.C. 1024+83.10
P.T. 1034+63.10

P.I. 1083+20.14
Δ 0° 16' RT.
D 0° 02'
T 400.00
L 800.00
P.C. 1079+20.14
P.T. 1087+20.14

P.I. 1135+98.97
Δ 0° 20' LT.
D 0° 02'
T 500.00
L 1000.00
P.C. 1130+98.97
P.T. 1140+98.97

P.I. 1165+55.74
Δ 0° 16' RT.
D 0° 02'
T 400.00
L 800.00
P.C. 1161+55.74
P.T. 1169+55.74

P.I. 1189+13.30
Δ 0° 17' RT.
D 0° 02'
T 425.00
L 850.00
P.C. 1184+88.30
P.T. 1193+38.30

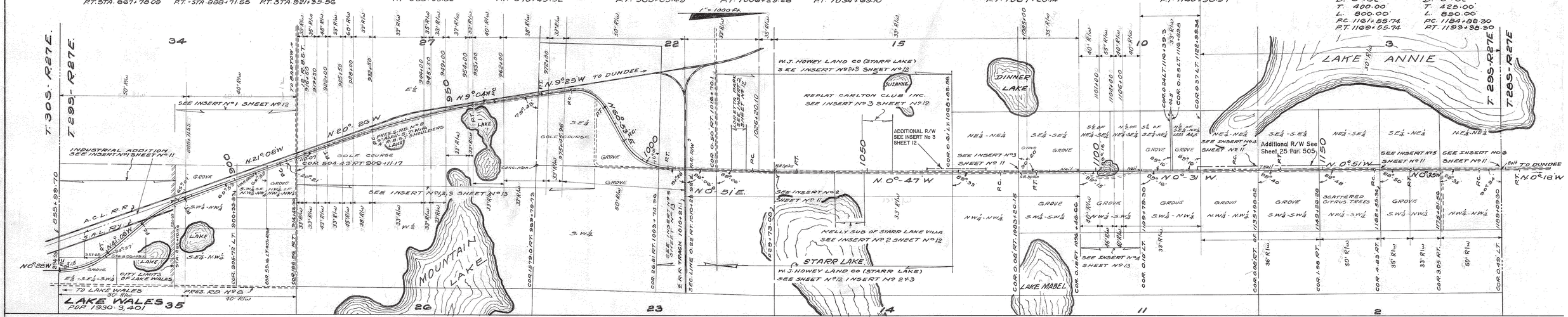

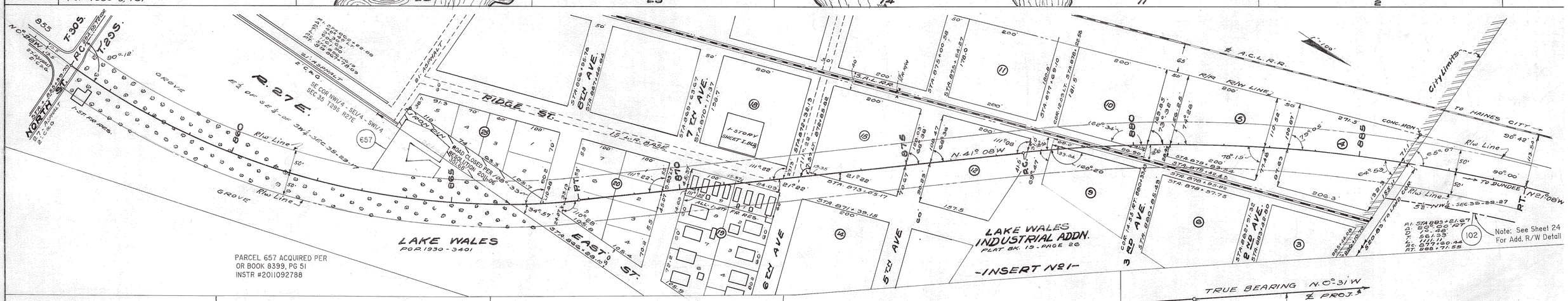

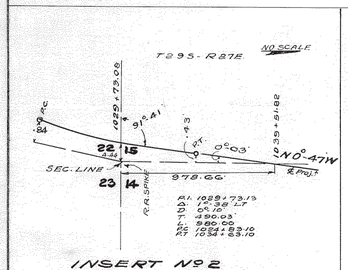

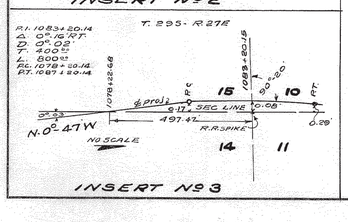

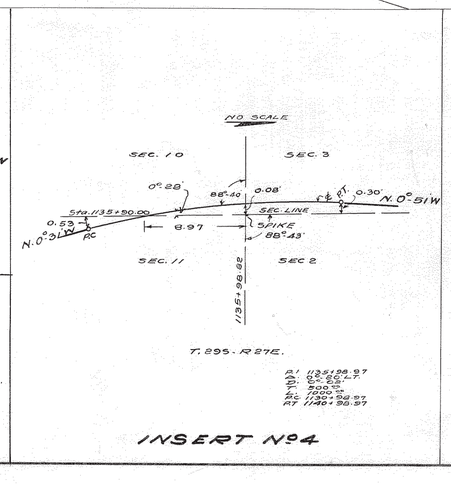

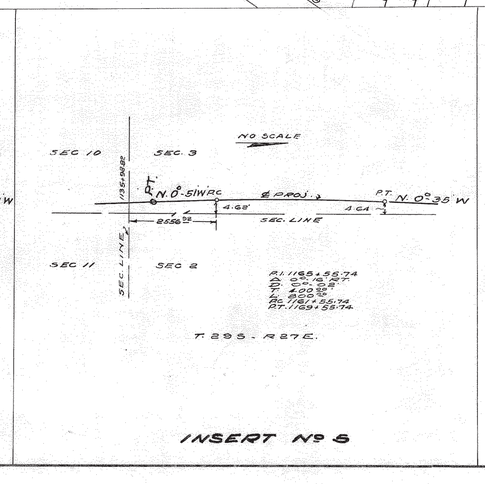

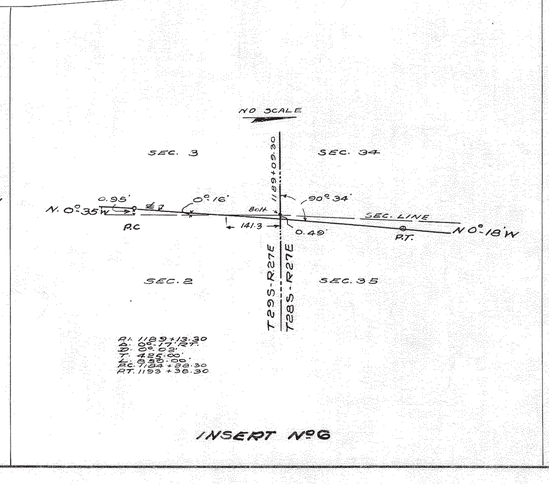

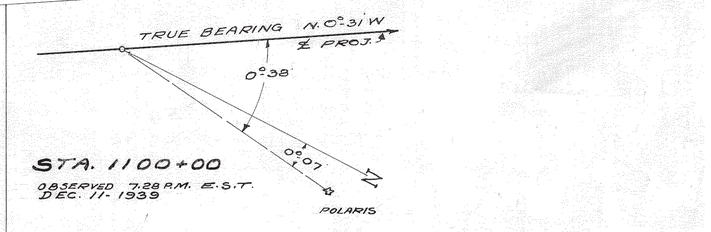

Old State Proj. 605

Note: All angles tangent to curve at given sta.

S.R. 17 1609

REVISION	BY	DATE
ADD PARCEL 657	K. CROFT	07-21-2011
Add Add'l R/W Par. 505	L. Albritton	09-26-08
Add Additional R/W Note	L. Albritton	10-24-07
Add P. 102	M.D.M.	12-08-97

STATE OF FLORIDA
STATE ROAD DEPARTMENT sh. 11

RIGHT-OF-WAY MAP

PROJ. 5209 - RD(8) - POLK COUNTY

SP 605	Names	Dates	Approved by
Designed			DIVISION ENGINEER
Drawn	C.P.R.	11/27/39	
Traced	REE I	11/29/39	State Highway Engineer
Checked			Drawing / Index No.
Revised			

FED. ROAD DIST. No.	STATE	FED. AID PROJ. No.	FISCAL YEAR	SHEET NO.	TOTAL SHEETS
	FLA.			12	26

71

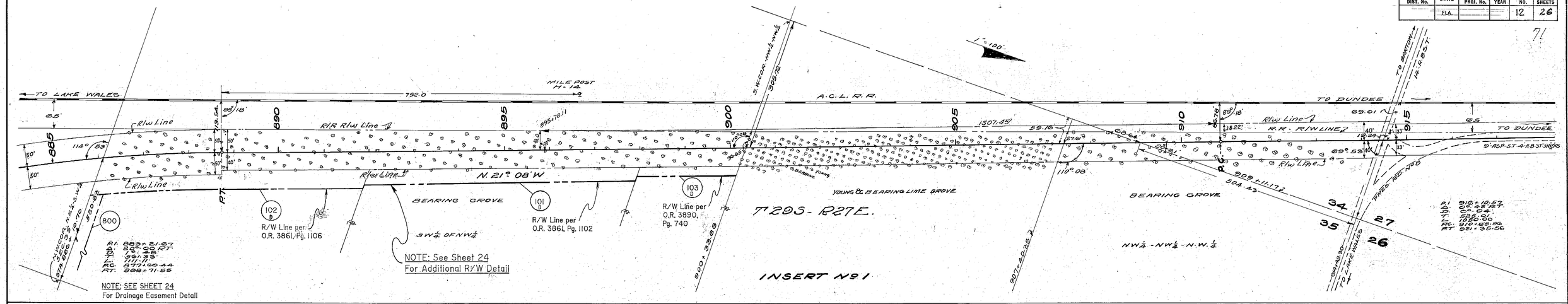

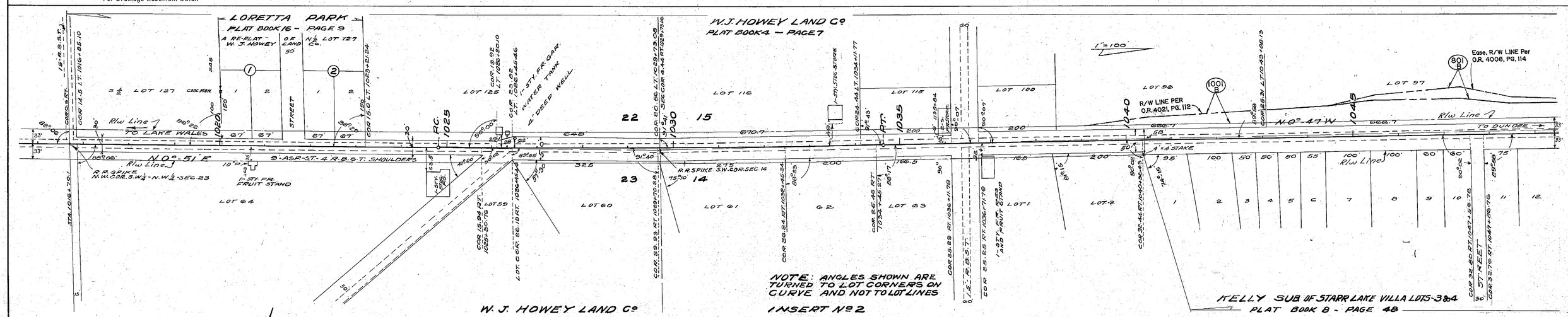

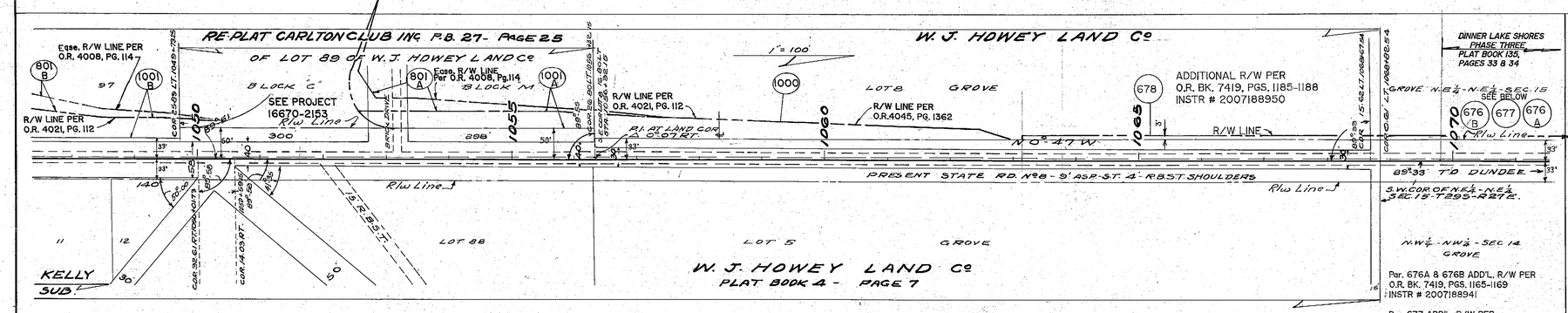

DINNER LAKE SHORES PHASE THREE PLAT BOOK 135, PAGES 33 & 34

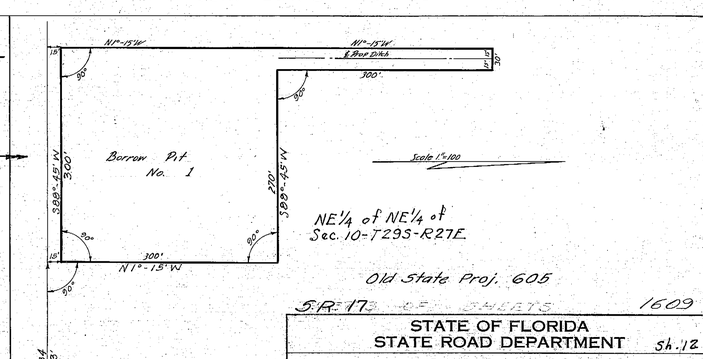

Add Parcel 676, 677, & 678	L. Albritton	10-24-07
Add P. 1000, 1001 & 801	L. Albritton	06-29-98
Add P. 101-103 & 800	M.D.M.	12-08-97
REVISION	BY	DATE

Par. 676A & 676B ADD'L. R/W PER O.R. BK. 7419, PGS. 1165-1169 INSTR # 2007188941

Par. 677 ADD'L. R/W PER O.R. BK. 7419, PGS. 1180-1183 INSTR # 2007188948

SR 17 OF SHEETS 1609

STATE OF FLORIDA
STATE ROAD DEPARTMENT Sh. 12

RIGHT-OF-WAY MAP

PROJ. 5209 ROAD (8) - POLK COUNTY

SP 605	Names	Dates	Approved by
Designed			
Drawn	C.P.R.	11/29/39	Principal Engineer
Traced	E.E.I.	12/5/39	State Highway Engineer
Checked			Drawing / Index No.
Revised			

FED. ROAD DIST. No.	STATE	FED. AID PROJ. No.	FISCAL YEAR	SHEET NO.	TOTAL SHEETS
	FLA.			13	26

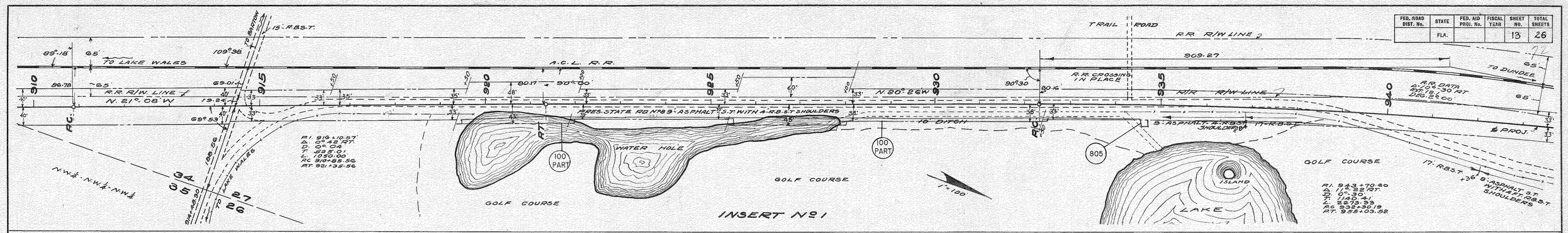

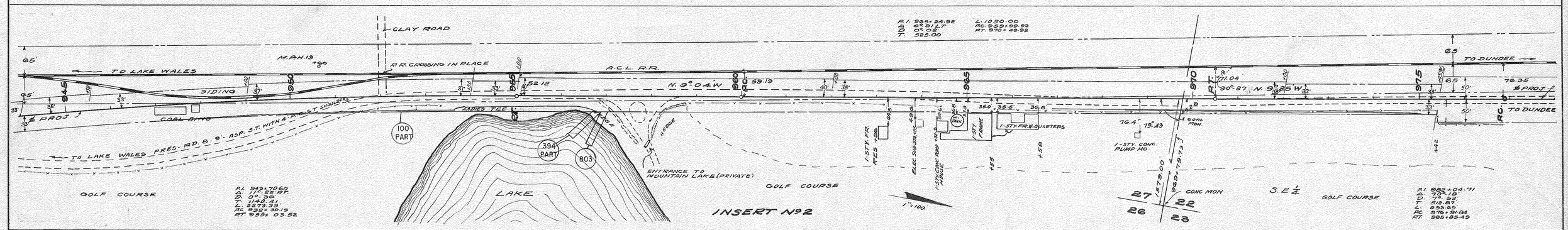

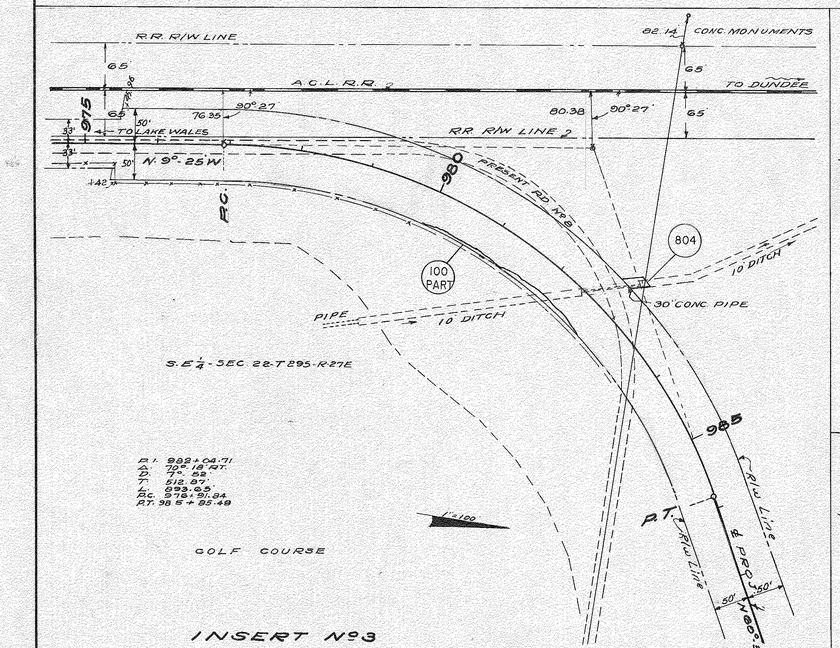

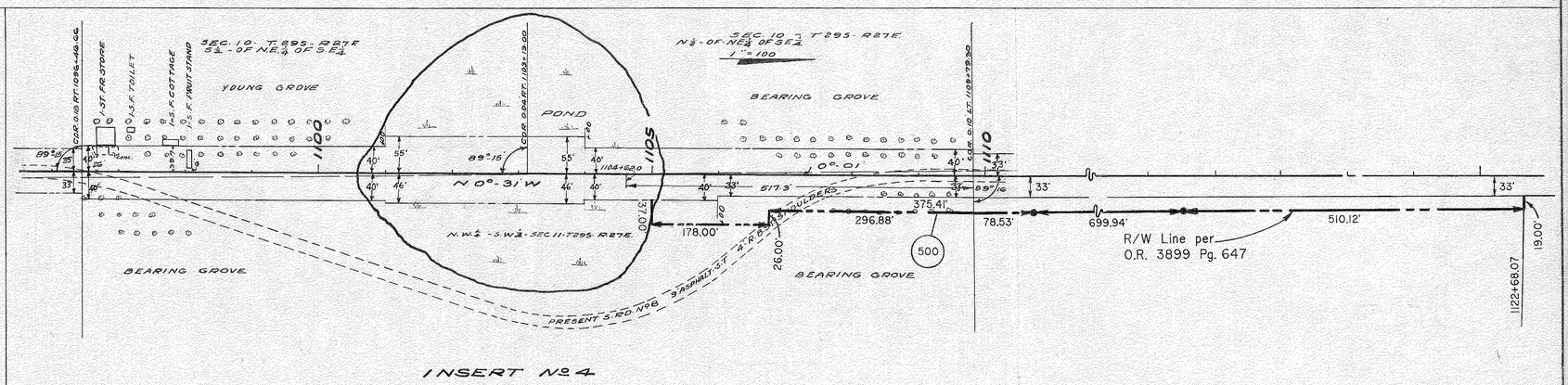

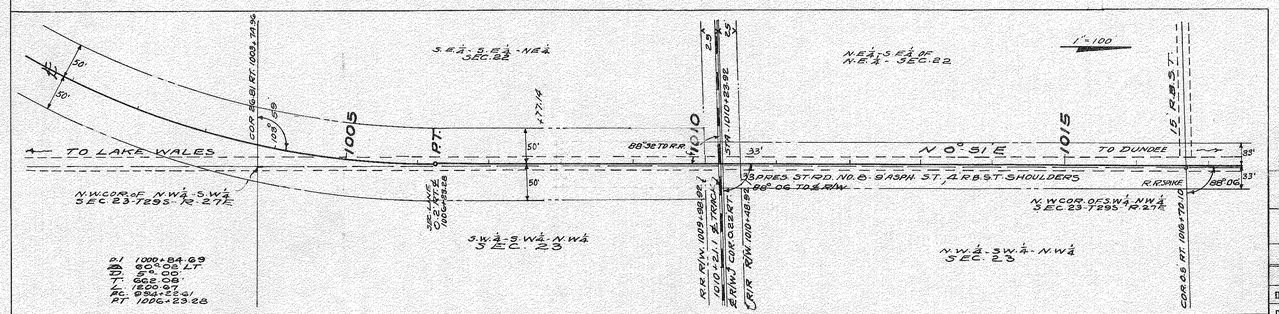

ADD PAR 100 PART. 803, 804, 805	K.CROFT	06-25-2014	
Add P. 500 R/W	M.D.M.	10-16-97	
REVISION	BY	DATE	

S.R. 17 — 1609

STATE OF FLORIDA
STATE ROAD DEPARTMENT — Sh. 13

RIGHT-OF-WAY MAP

PROJ. 5209 ROAD No. (8) POLK COUNTY

SP 605	Names	Dates	Approved by
Designed			DIVISION ENGINEER
Drawn	C.R.R.	10-29-39	
Traced	E.E.D.	12/4/39	State Highway Engineer.
Checked			Drawing / Index No.
Revised			

FED. ROAD DIST. No.	STATE	FED. AID PROJ. No.	FISCAL YEAR	SHEET NO.	TOTAL SHEETS
	FLA.			14	26

73

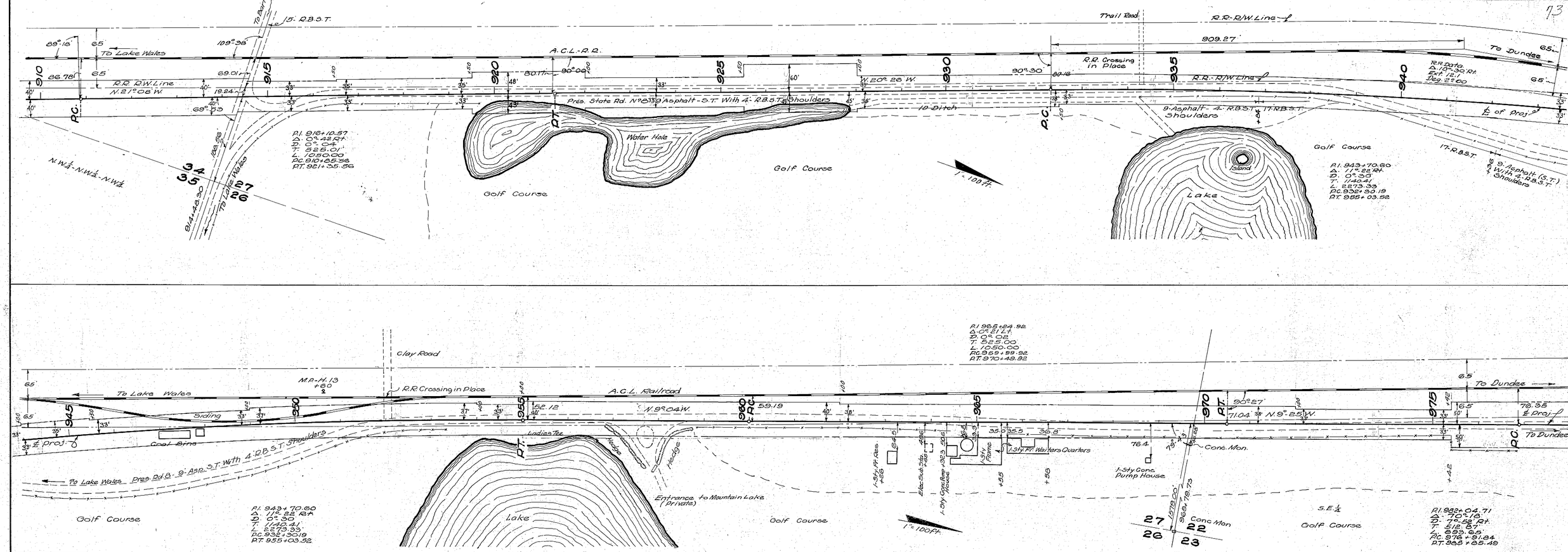

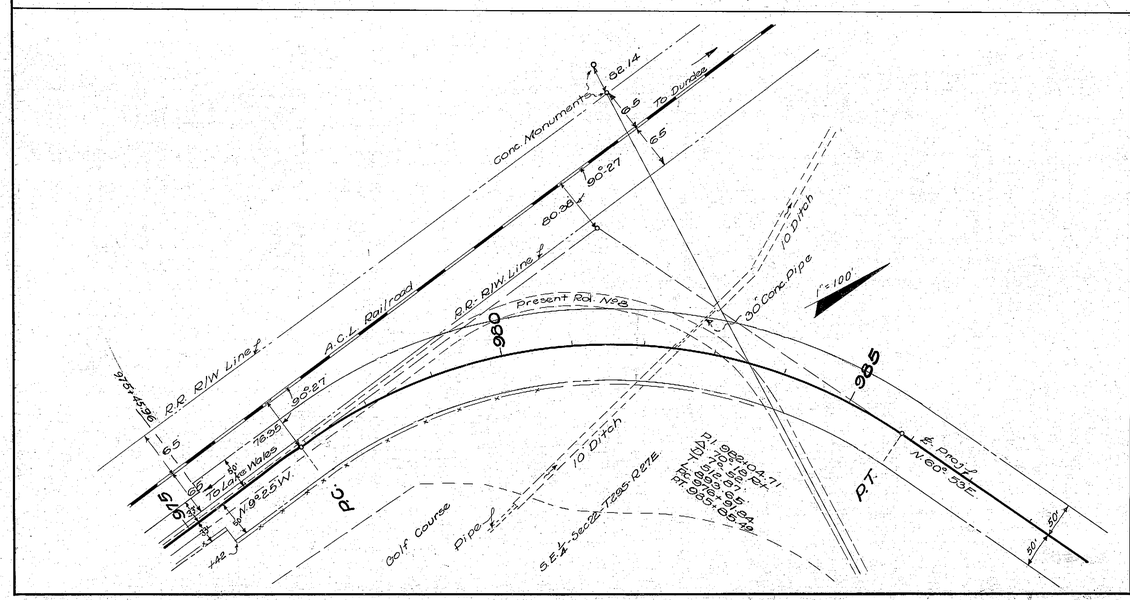

MOUNTAIN LAKE CORP. PROPERTY

S.P. 17 1609

STATE OF FLORIDA
STATE ROAD DEPARTMENT Sh. 14

RIGHT-OF-WAY MAP

PROJ. 5209 ROAD No. 8 POLK COUNTY

S.P. 605	Names	Dates	Approved by
Designed			
Drawn	C.P.R.	11/24/39	Division Engineer
Traced	E.E.I.	1/29/40	State Highway Engineer
Checked			Drawing / Index No.
Revised			

FEB - 1940

FED. ROAD DIST. No.	STATE	FED. AID PROJ. No.	FISCAL YEAR	SHEET NO.	TOTAL SHEETS
	FLA.			15	26

74

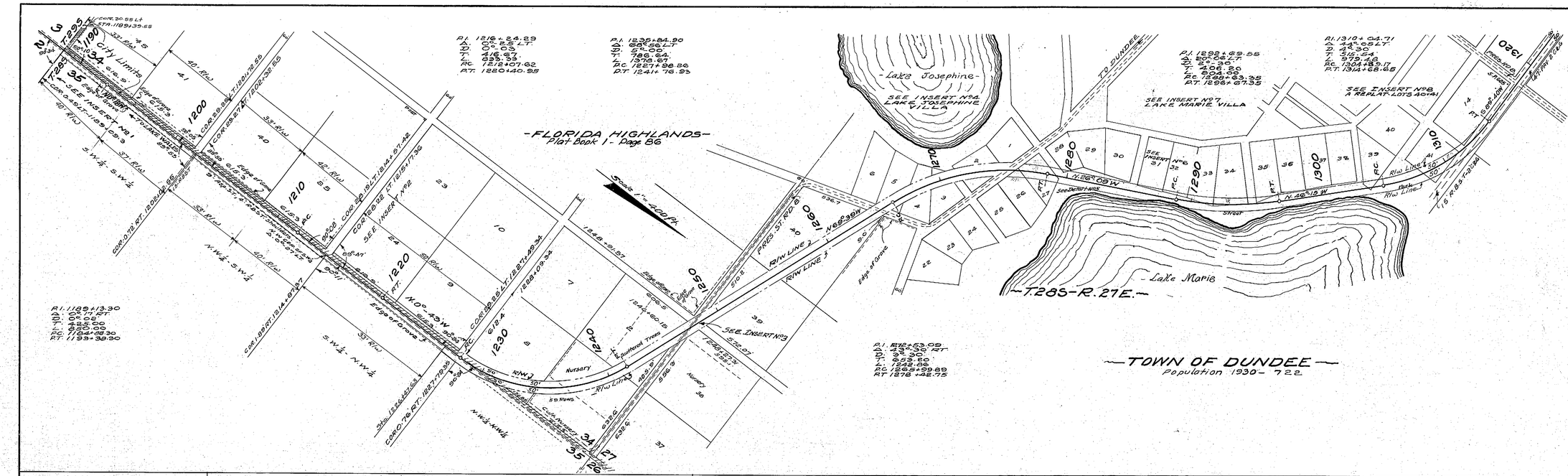



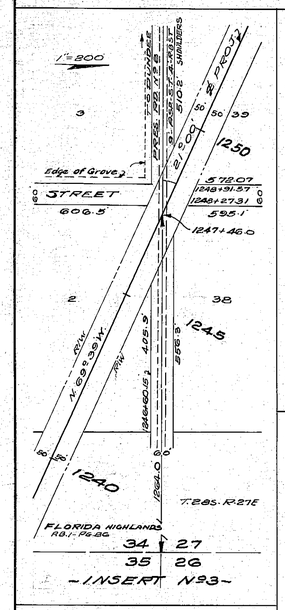

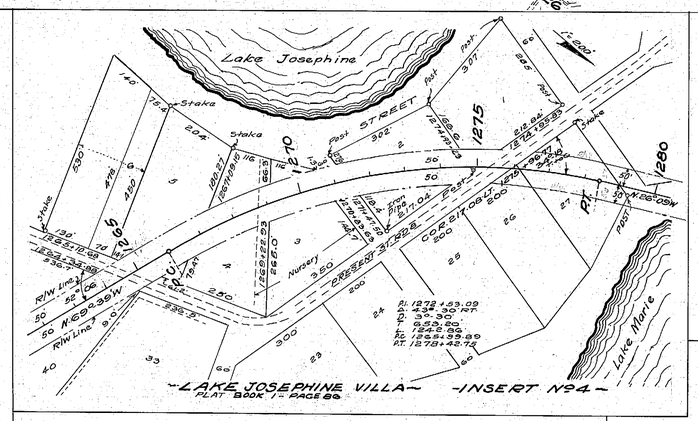

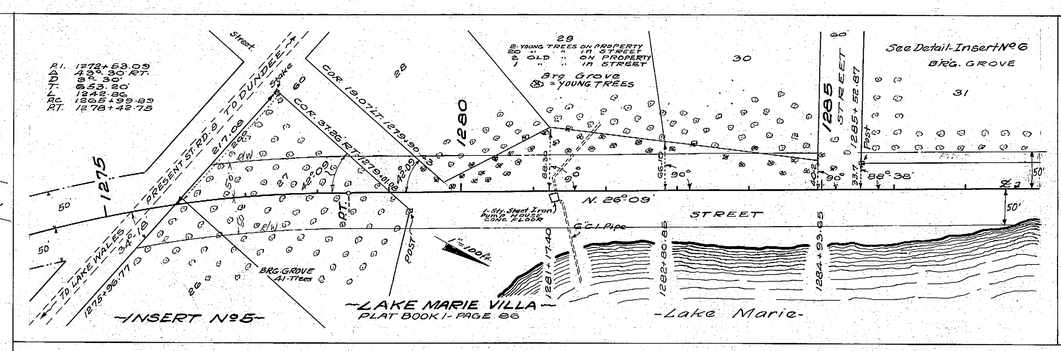

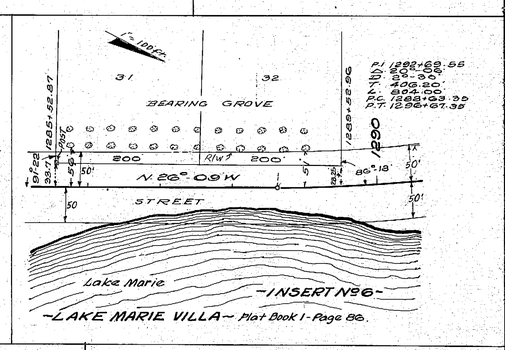

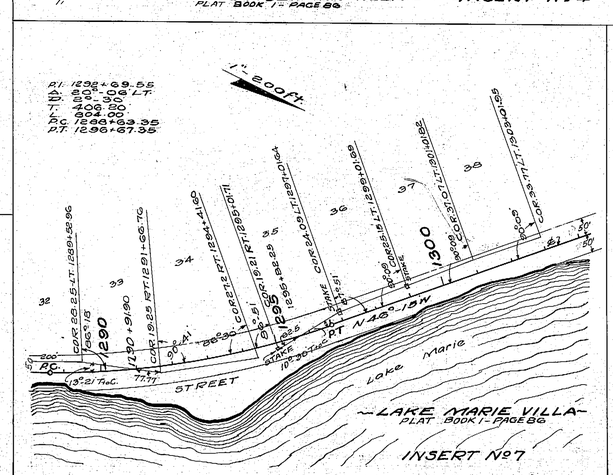

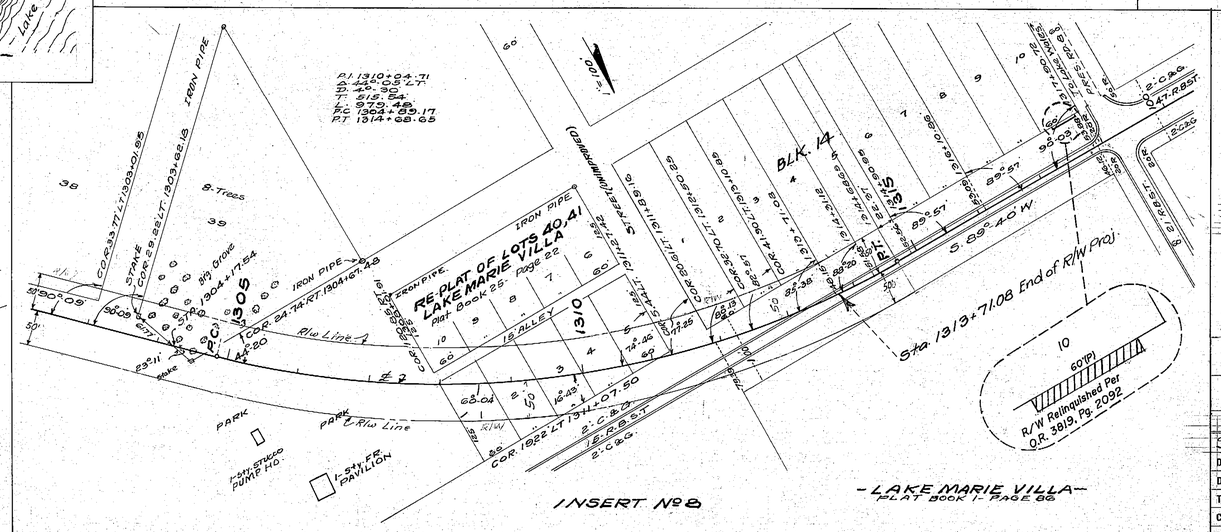

Note: Right of Way from Sta. 1226+48.26 To Sta. 1274+99.67 Has been obtained by Polk County for the State Road Dept.

S.R. 17 1609

STATE OF FLORIDA
STATE ROAD DEPARTMENT Sh. 15

RIGHT-OF-WAY MAP

PROJ. 5209 ROAD (8) POLK COUNTY

S.P. 605	Names	Dates	Approved by
Designed			CHIEF ENGINEER
Drawn	C.P.R.	12/14/39	
Traced	F.E.I.	12/22/39	State Highway Engineer
Checked			Drawing / Index No.
Revised	Add Rel. R/W L. Albritton	08-13-02	

FED. ROAD DIST. No.	STATE	FED. AID PROJ. No.	FISCAL YEAR	SHEET NO.	TOTAL SHEETS
	FLA.			16	28

75

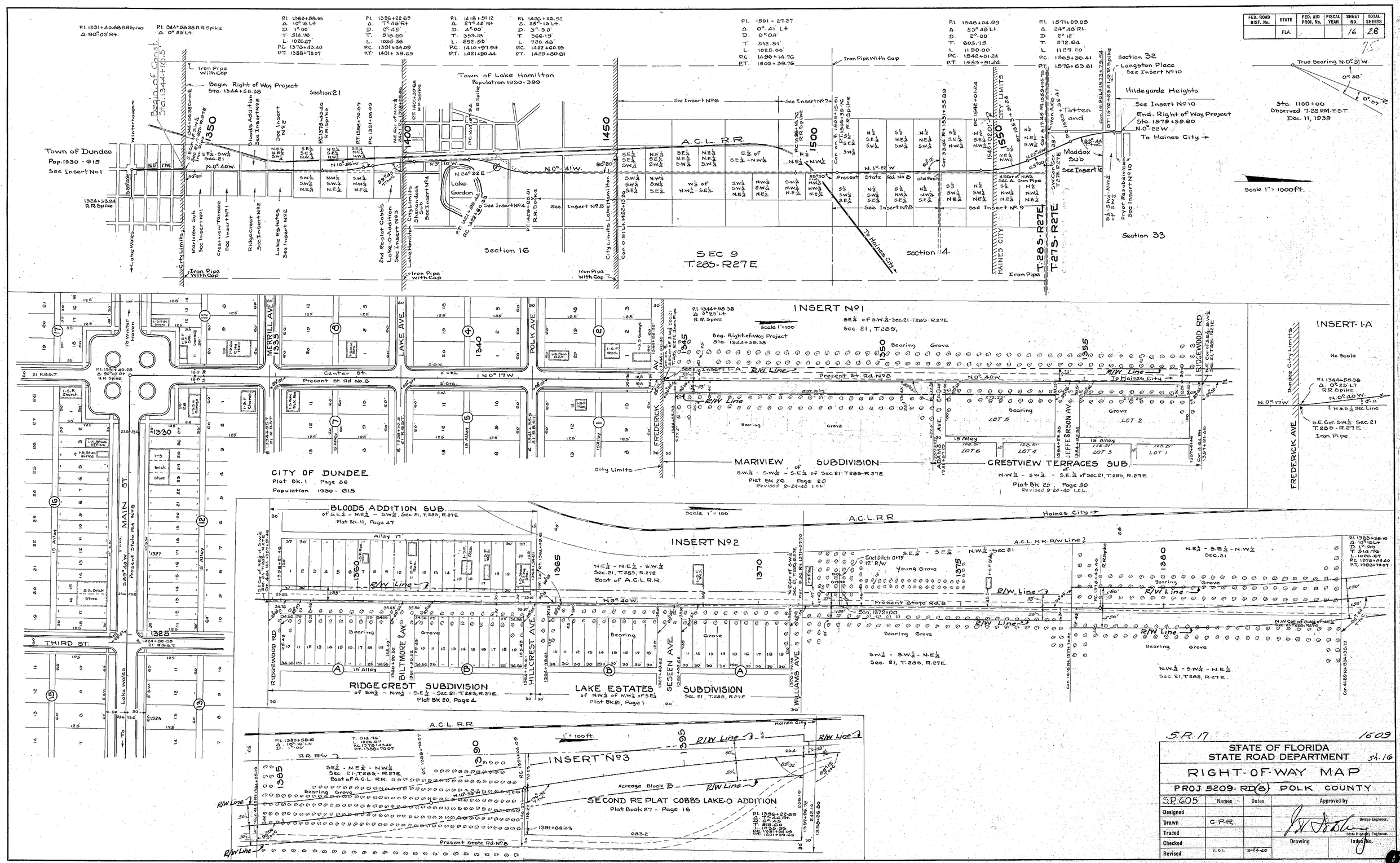

S.P. 17

1609

STATE OF FLORIDA
STATE ROAD DEPARTMENT

34.16

RIGHT-OF-WAY MAP

PROJ. 5209-RD(8) POLK COUNTY

S.P. 605	Names	Dates	Approved by
Designed			Bridge Engineer.
Drawn	C.P.R.		State Highway Engineer.
Traced			Drawing / Index No.
Checked			
Revised	L.C.L.	9-24-40	

FED. ROAD DIST. No.	STATE	FED. AID PROJ. No.	FISCAL YEAR	SHEET NO.	TOTAL SHEETS
	FLA.			17	26

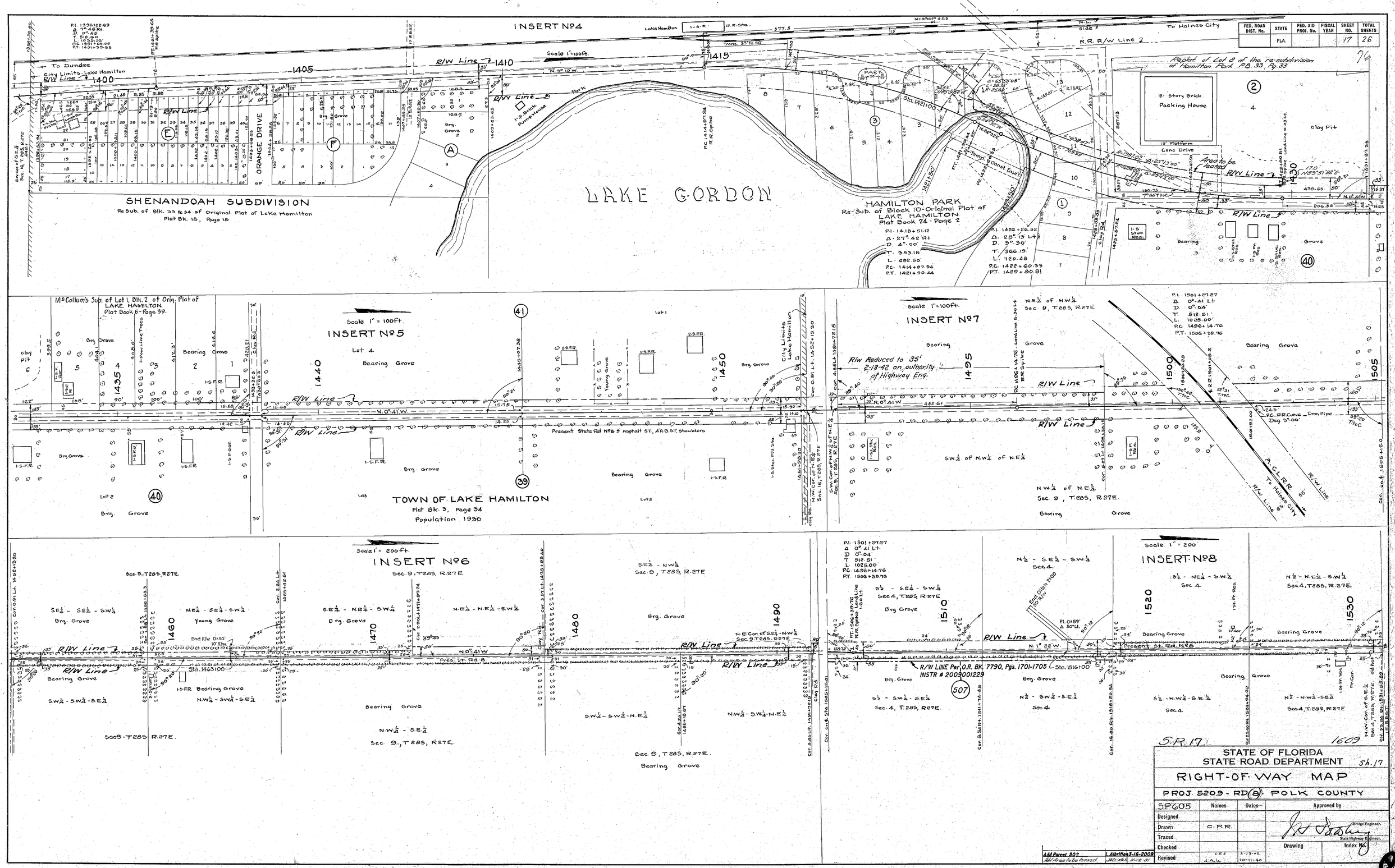

STATE OF FLORIDA
STATE ROAD DEPARTMENT

RIGHT-OF-WAY MAP

PROJ. 520.9 - RD(8) POLK COUNTY

5P605	Names	Dates	Approved by
Designed			Bridge Engineer
Drawn	C.P.R.		
Traced			State Highway Engineer
Checked			Drawing / Index No.
Revised	C.E.S. d.a.l.	2-13-42 10-11-40	

FED. ROAD DIST. No.	STATE	FED. AID PROJ. No.	FISCAL YEAR	SHEET NO.	TOTAL SHEETS
	FLA.			18	26

77

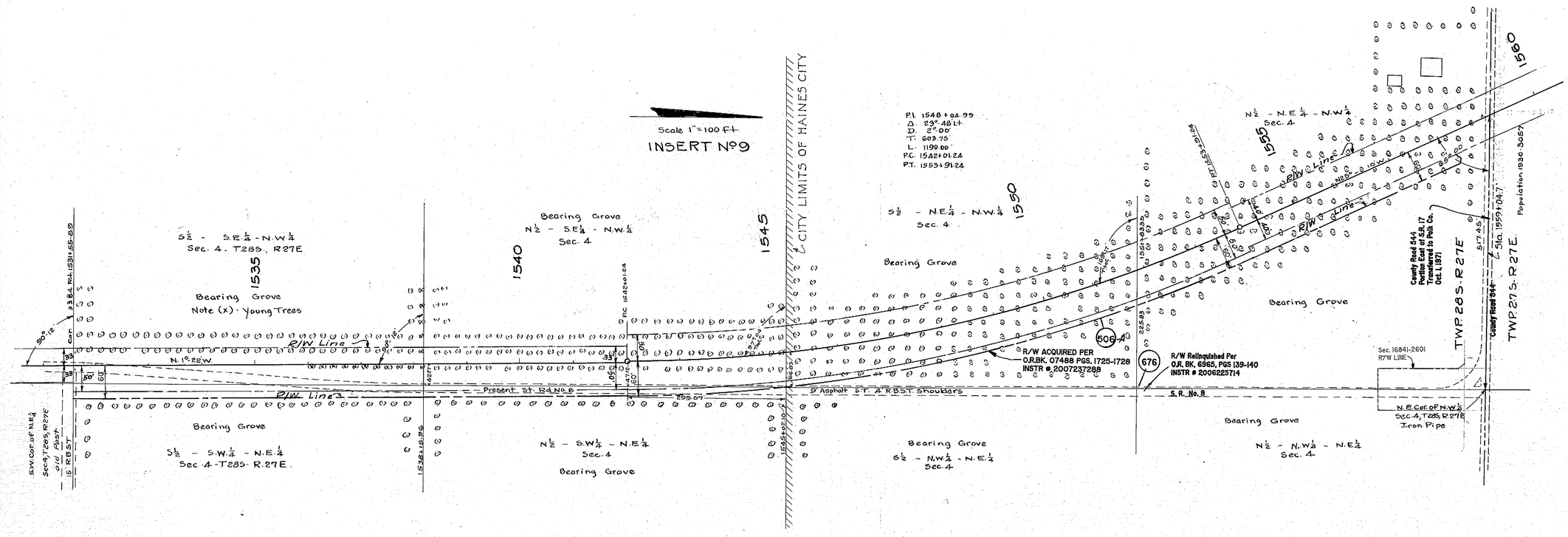

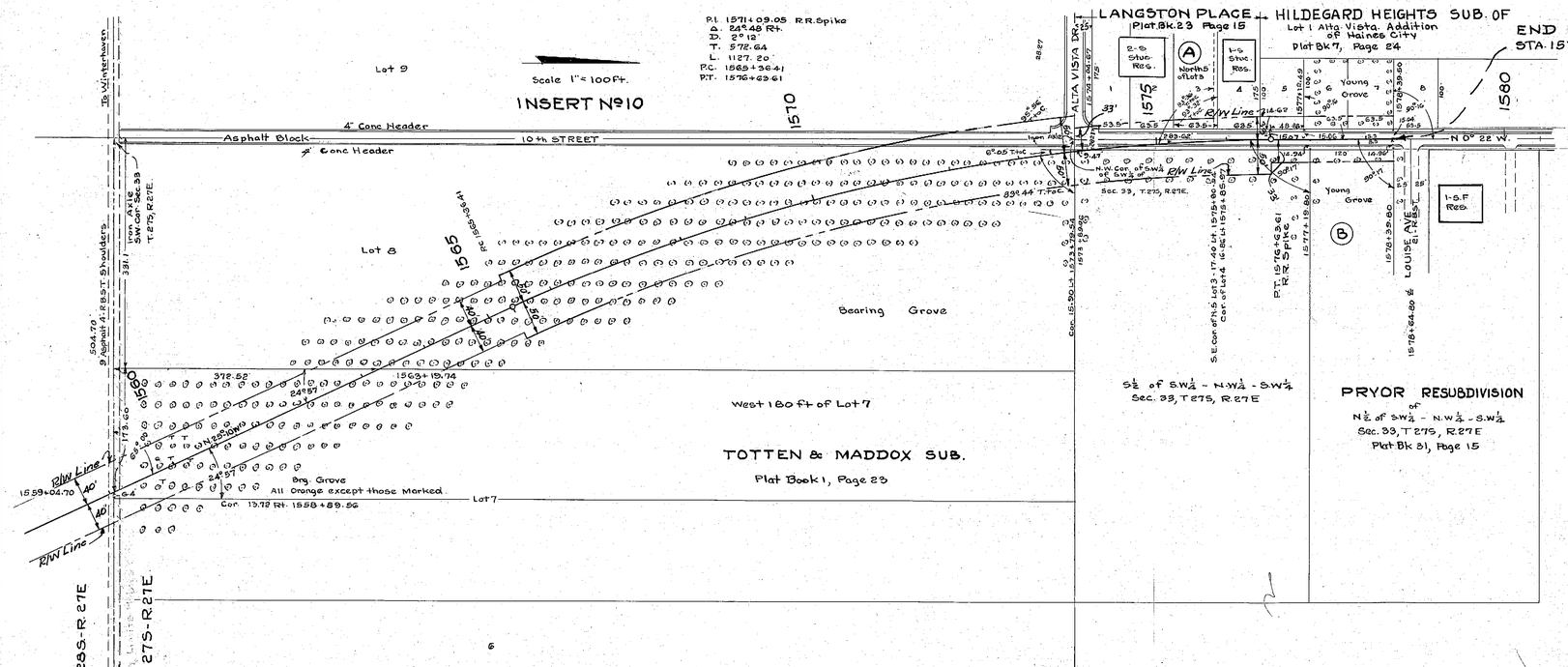

REVISION	BY	DATE
ADD PARCEL 506-A	L.A.	12-19-2007
ADD PARCEL 676	L.A.	01-17-2007
Correct Twp. No.	M.D.M.	02-07-97

S.R. 17 1609

STATE OF FLORIDA
STATE ROAD DEPARTMENT Sh. 18

RIGHT-OF-WAY MAP

PROJ. 5209 - RD (B) POLK COUNTY

5P605	Names	Dates	Approved by
Designed			Bridge Engineer
Drawn	C.P.R.		State Highway Engineer
Traced			Drawing
Checked			Index No.
Revised			

FED. ROAD DIST. No.	STATE	FED. AID PROJ. No.	FISCAL YEAR	SHEET NO.	TOTAL SHEETS
	FLA.			19	26

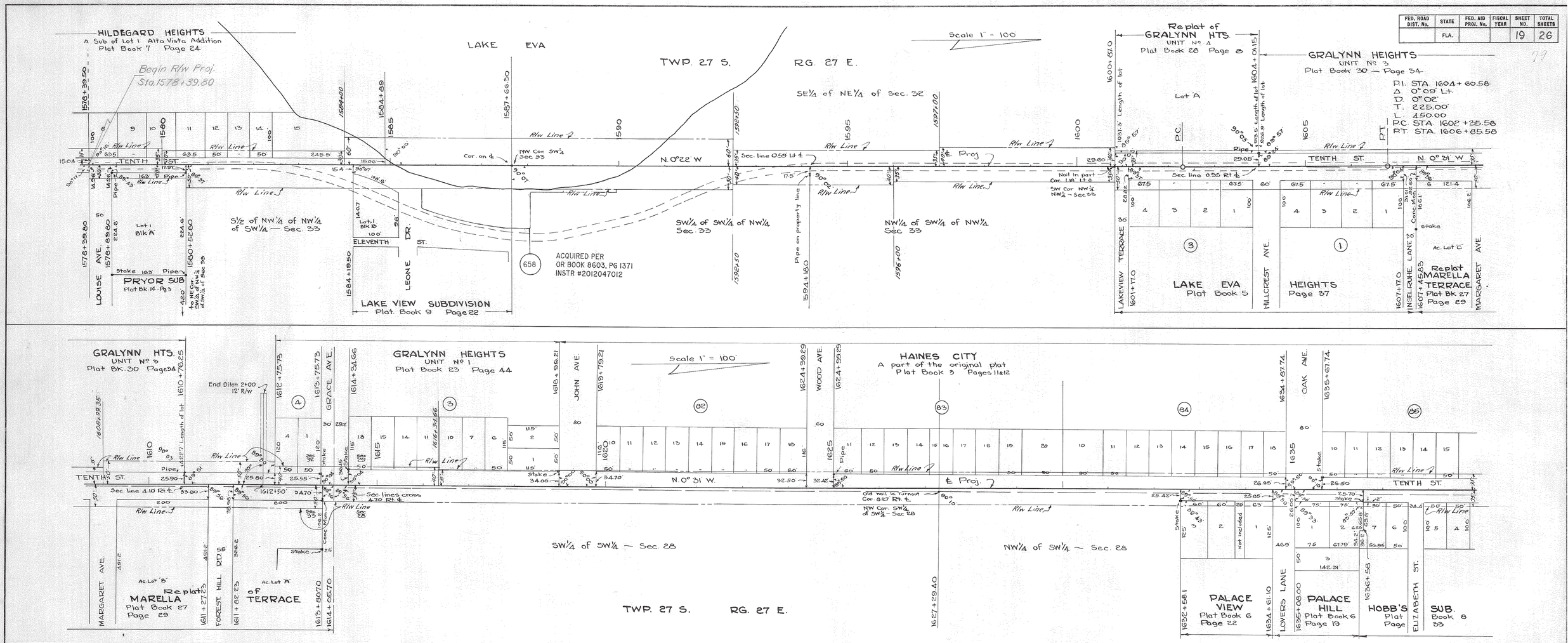

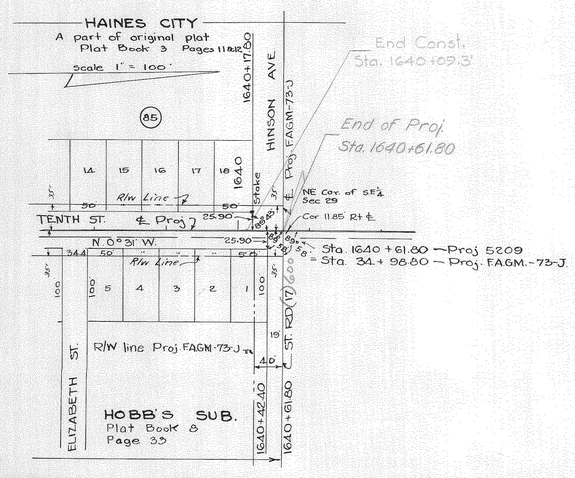

NOTE: All angles turned from curves are tangent to curve

SHEET 1 of 2 SHEETS- Revised

S.R. 17 — STATE OF FLORIDA — STATE ROAD DEPARTMENT — 1609

RIGHT OF WAY MAP — Sh. 19

PROJ. 5209 — RD (8) — POLK COUNTY

	Names	Dates	Approved by
Designed			Div. Engineer
Drawn	C.A.L.	7/16/41	J. R. Dowling
Traced	C.W.A.	7/23/41	State Highway Engineer
Checked	J.A.R.	7/23/41	Drawing / Index No.
Revised	E.E.D.	1/14/42	

REVISION	BY	DATE
ADD PARCEL 658	K. CROFT	04-05-2012

R/W - Carl E.S. 1-16-42

FED. ROAD DIST. No.	STATE	FED. AID PROJ. No.	FISCAL YEAR	SHEET NO.	TOTAL SHEETS
	FLA.			20	28

80

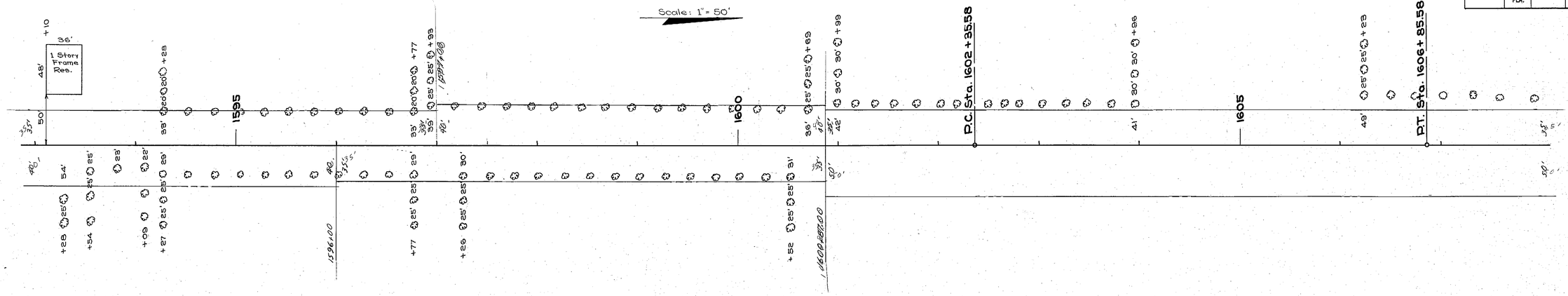

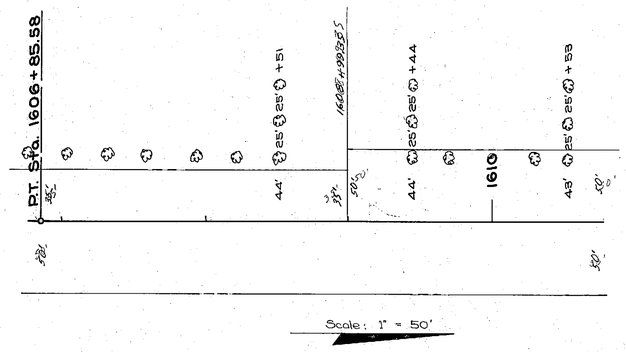

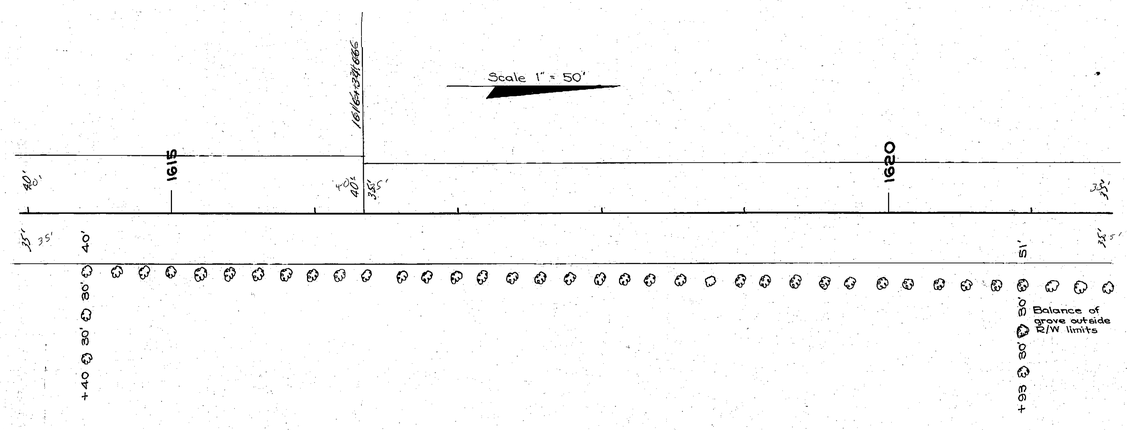

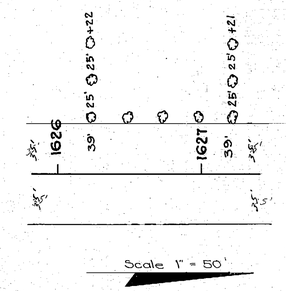

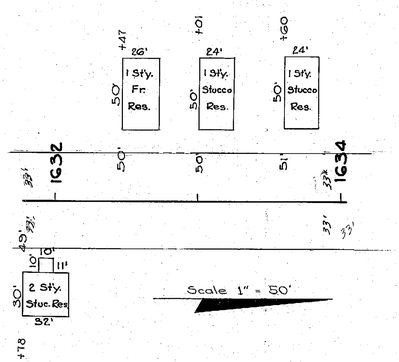

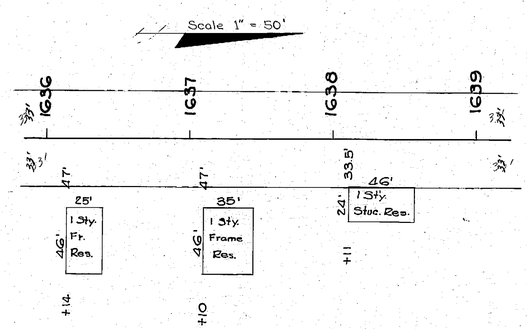

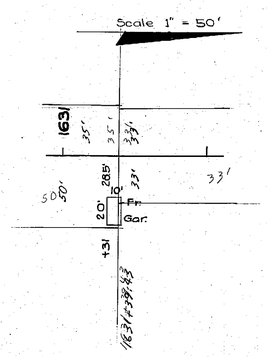

S.R. 17 SHEET NO. OF SHEETS 1609

STATE OF FLORIDA
STATE ROAD DEPARTMENT sh. 20

RIGHT OF WAY MAP

PROJ. 5209 RD(8) POLK COUNTY

S.P. 605	Names	Dates	Approved by
Designed			DIVISION ENGINEER Bridge Engineer
Drawn	C.W.A.	7/23/41	
Traced	C.W.A.-J.A.R.	7/24/41	State Highway Engineer
Checked	C.W.A.	7/25/41	Drawing / Index No.
Revised	C.E.S.	11-3-42	

SHEET NO.	TOTAL SHEETS
21	26

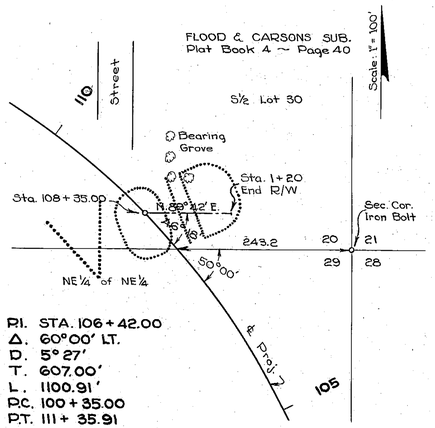

R.I. STA. 106+42.00
Δ. 60°00' LT.
D. 5° 27'
T. 607.00'
L. 1100.91'
P.C. 100+35.00
P.T. 111+35.91

LATERAL DITCH RT. STA. 108+35.00

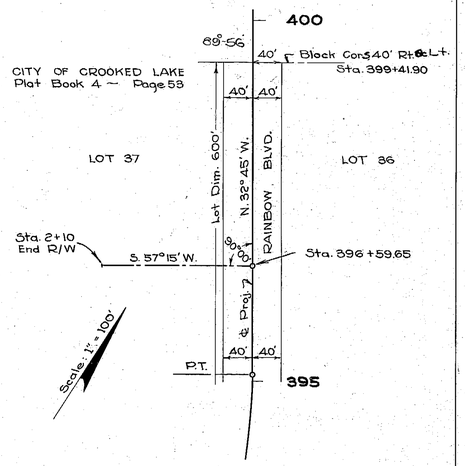

LATERAL DITCH LT. STA. 396+59.65
40' R/W Width Required

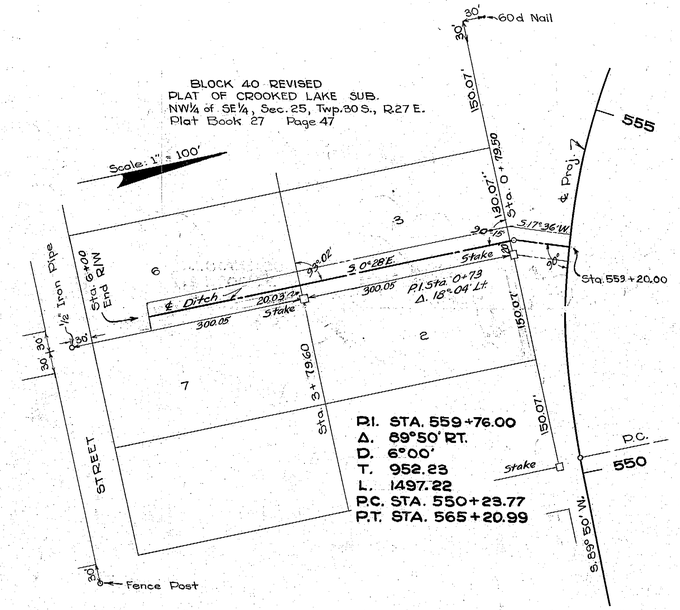

R.I. STA. 559+76.00
Δ. 89°50' RT.
D. 6°00'
T. 952.23
L. 1497.22
P.C. STA. 550+23.77
P.T. STA. 565+20.99

LATERAL DITCH LT. STA. 553+20.00
40' R/W Width Required

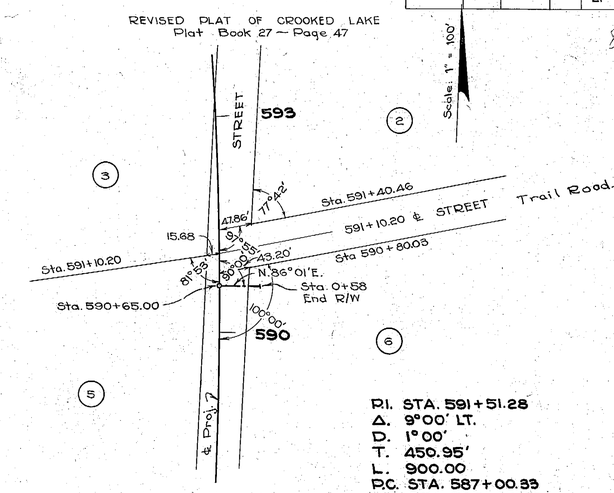

R.I. STA. 591+51.28
Δ. 9°00' LT.
D. 1°00'
T. 450.95'
L. 900.00
P.C. STA. 587+00.33
P.T. STA. 596+00.33

LATERAL DITCH RT. STA. 590+65.00
No R/W Required

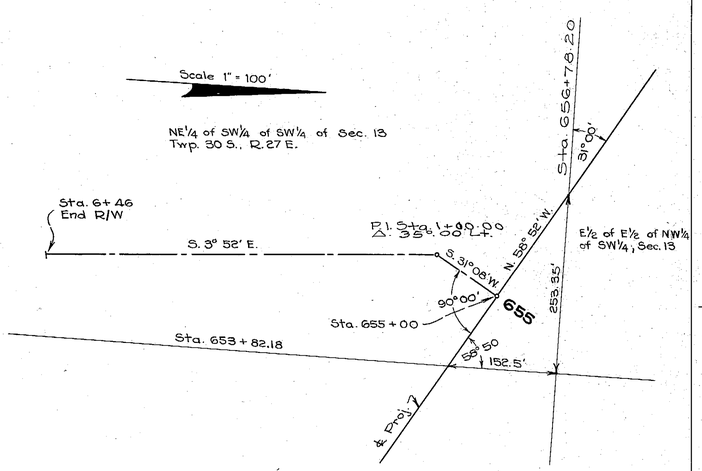

LATERAL DITCH LT. STA. 655+00.00
40' R/W Width Required

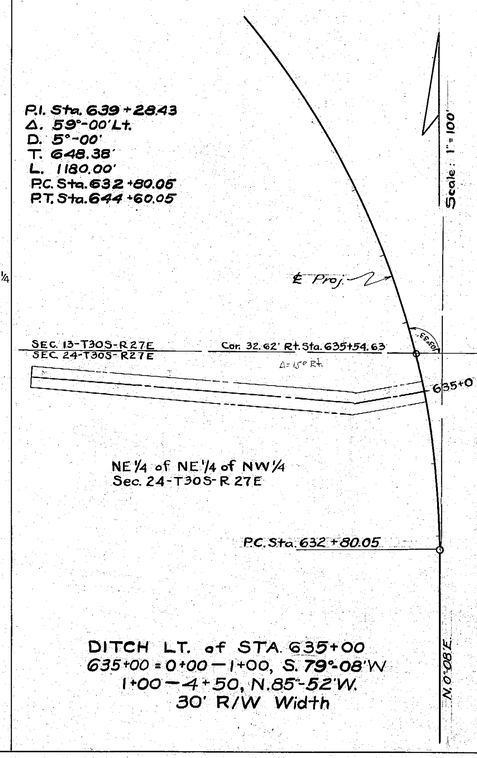

DITCH LT. of STA. 635+00
635+00 = 0+00 — 1+00, S. 79°-08' W
1+00 — 4+50, N. 85°-52' W.
30' R/W Width

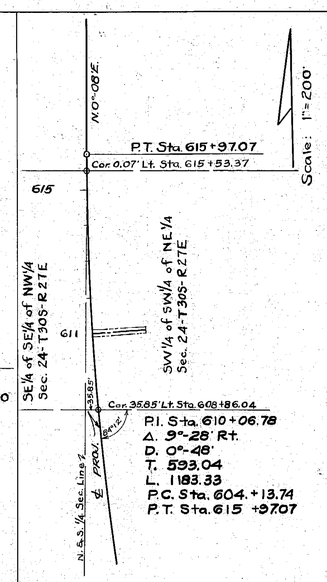

P.I. Sta. 610+06.78
Δ. 9°-28' Rt.
D. 0°-48'
T. 593.04
L. 1183.33
P.C. Sta. 604.+13.74
P.T. Sta. 615 +97.07

DITCH RT. of STA. 611+00
611+00 = 0+00 — 1+48, N. 86°-09' E.
20' R/W Width
No R/W Required

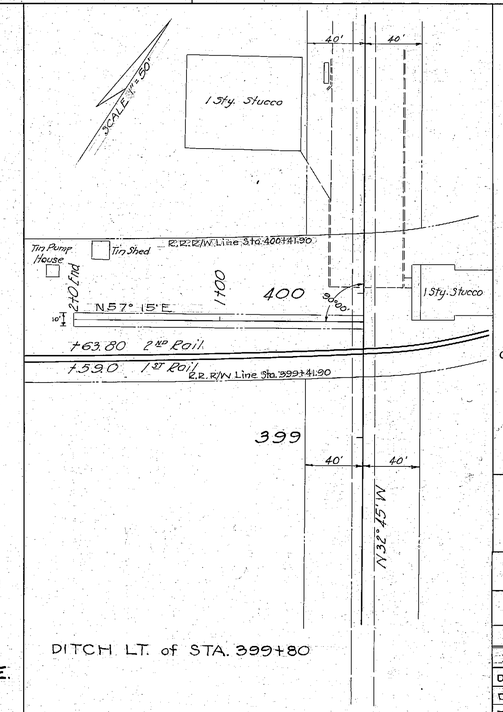

DITCH LT. of STA. 399+80

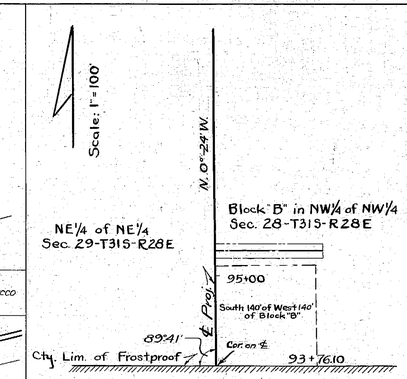

DITCH RT. of Sta. 95+35
95+35 = 0+00 — 1+50, N. 89°-36' E.
30' R/W Width

Note
All angles on curve Tang. to the Curve.

1609

STATE OF FLORIDA
STATE ROAD DEPARTMENT

54-21

RIGHT OF WAY MAP

PROJ. 5209 RD No. 8)17 POLK COUNTY

S.P. 605	Names	Dates	Approved by
Designed			
Drawn	E.E.D.	June 2, 1941	DIVISION ENGINEER
Traced	C.W.A.	June 21	STATE HIGHWAY ENGINEER
Checked	E.E.D.	June 23	Drawing Index No.
Revised	MEB. J.A.L.	8-25-47 8-26-47	

INDEXED JUL 1 - 1941

FED. ROAD DIST. No.	STATE	FED. AID PROJ. No.	FISCAL YEAR	SHEET NO.	TOTAL SHEETS
	FLA.			22	26

82

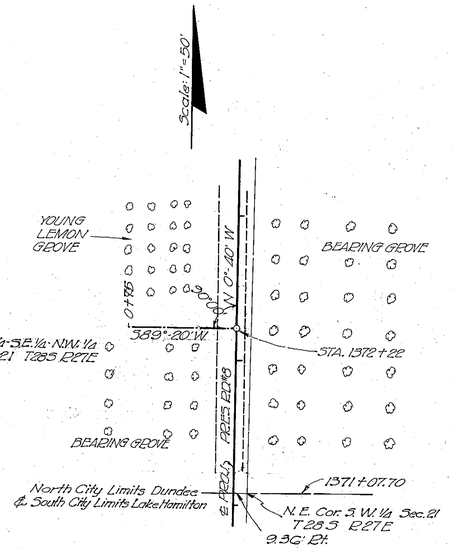

LATERAL DITCH
LT. STA. 1372+22
12' R/W Width Req.

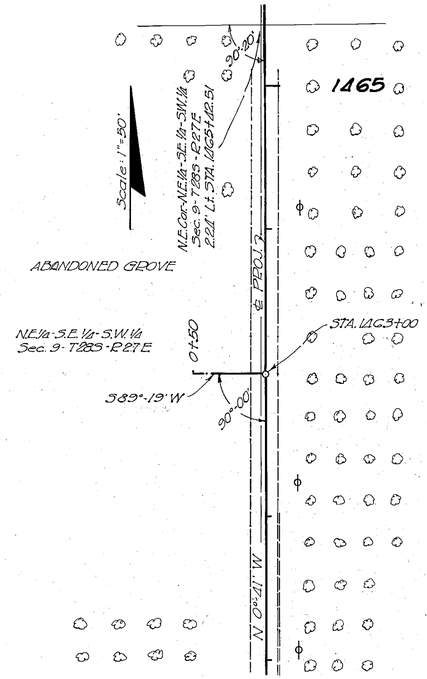

LATERAL DITCH
LT. STA. 1463+00
10' R/W Width Req.

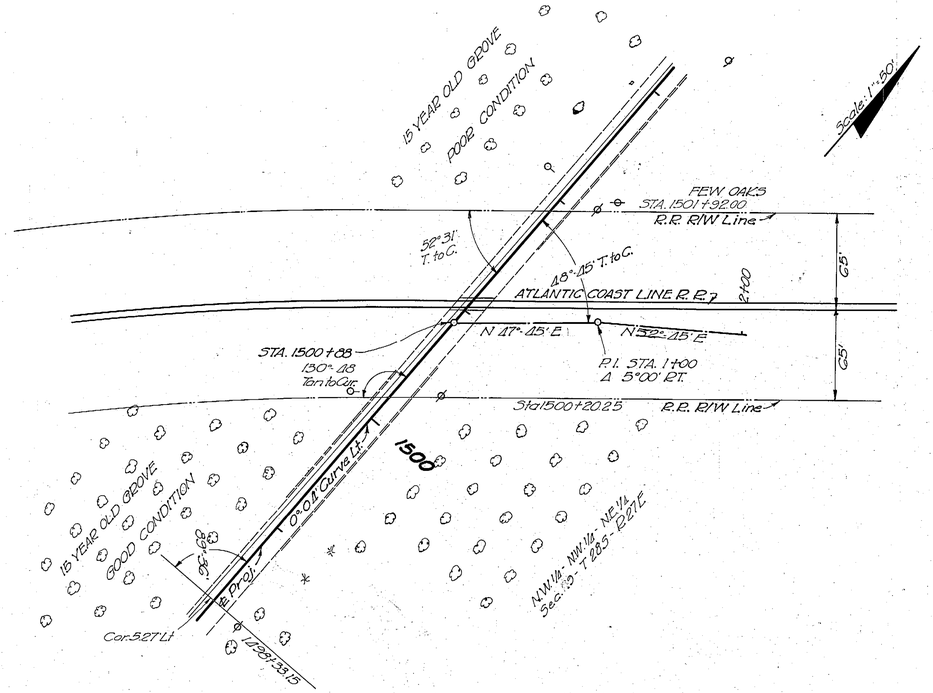

LATERAL DITCH
RT. STA. 1500+88

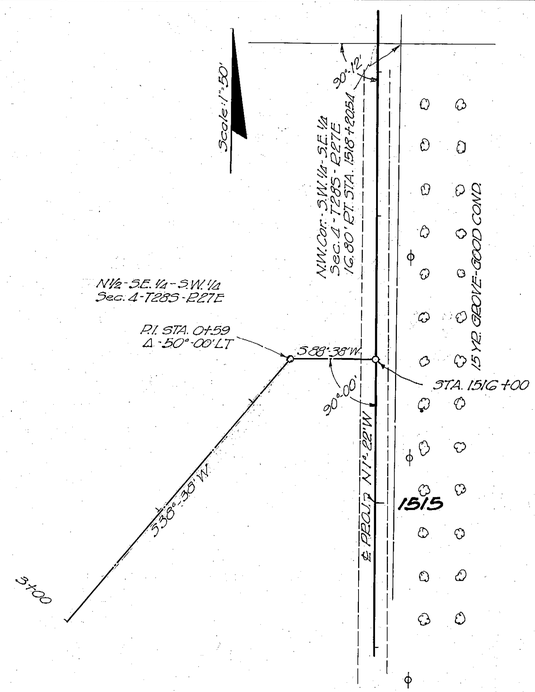

LATERAL DITCH
LT. STA. 1516+00
30' R/W Width Req.

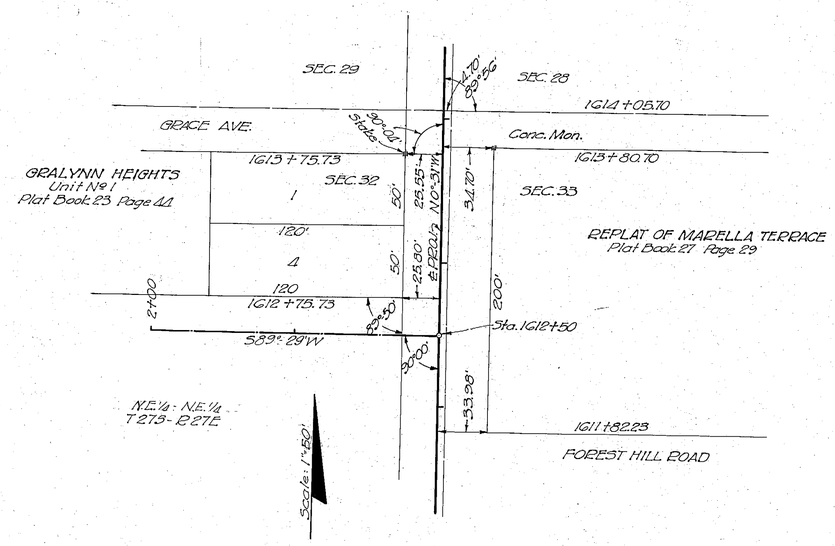

LATERAL DITCH
LT. STA. 1612+50
12' R/W Width Req.

LATERAL DITCHES
DUNDEE - HAINES CITY 1609

S.R. 17 STATE OF FLORIDA
STATE ROAD DEPARTMENT Sh. 22

RIGHT OF WAY MAP

PROJ. 5209-STATE ROAD(8)-POLK CO.

	Names	Dates	Approved by
Designed			Div. Engineer.
Drawn			State Highway Engineer.
Traced	J.A.R.	2-16-42	
Checked	E.E.D.	2-17-42	Drawing / Index No.
Revised			

FED. ROAD DIST. No.	STATE	FED. AID PROJ. No.	FISCAL YEAR	SHEET NO.	TOTAL SHEETS
	FLA.			23	26

23

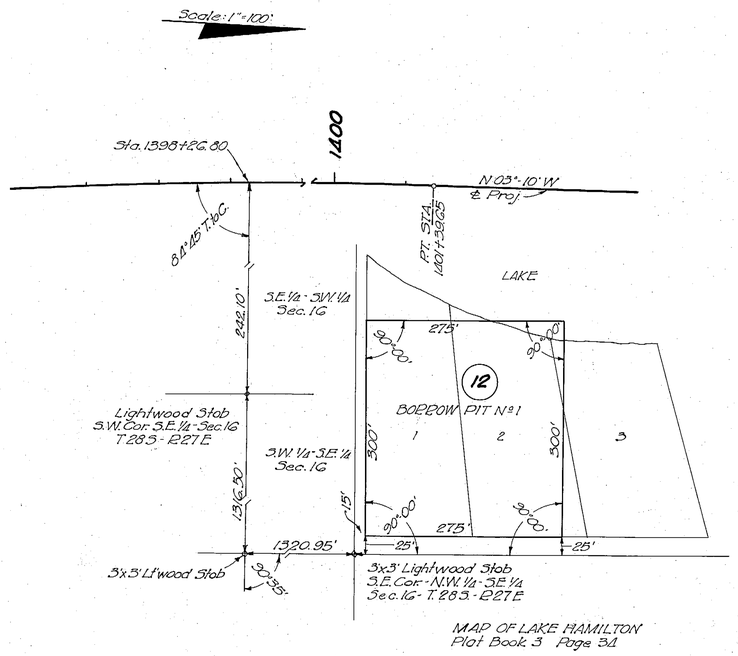

BORROW PIT Nº 1
R.T. STA. 1398+26.80

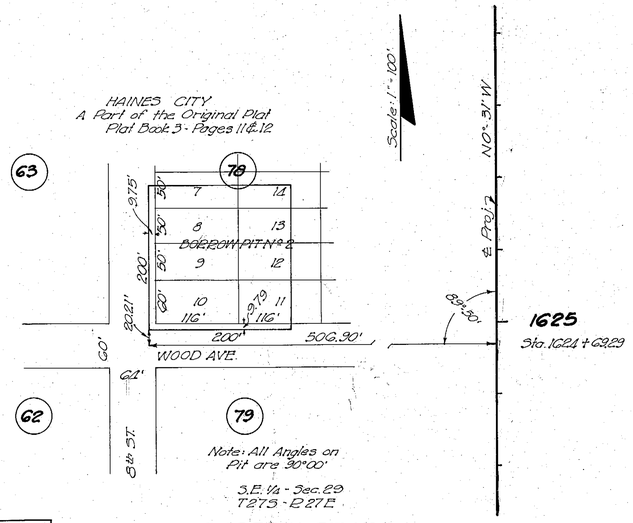

BORROW PIT Nº 2
LT. STA. 1624+69.29

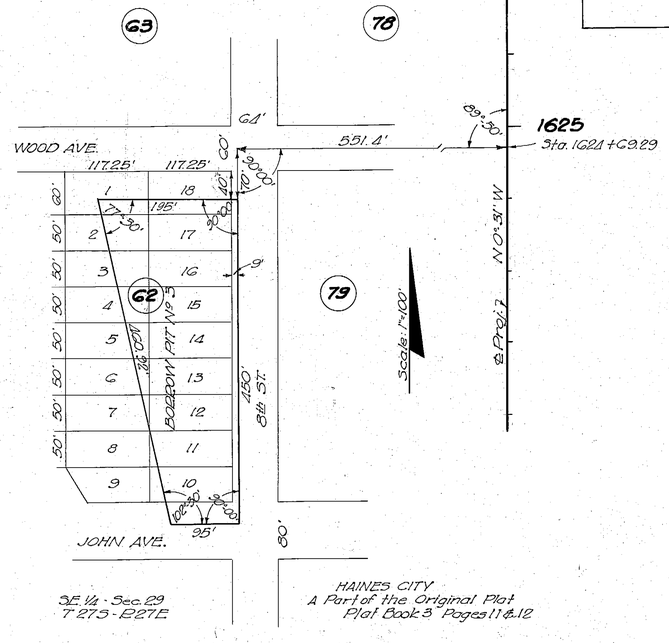

BORROW PIT Nº 3
LT. STA. 1624+69.29

Note: No Drains Required on Pits.

BORROW PITS

DUNDEE - HAINES CITY 1609

S.R. 17 STATE OF FLORIDA STATE ROAD DEPARTMENT Sh. 23

RIGHT OF WAY MAP

PROJ. 5209 · STATE ROAD (9) · POLK CO

	Names	Dates	Approved by
Designed			Chief Engineer
Drawn			
Traced	J.A.R.	2-16-42	State Highway Engineer
Checked	E.S.J.	2-17-42	Drawing / Index No.
Revised			

SECTION 35, TOWNSHIP 29 SOUTH, RANGE 27 EAST

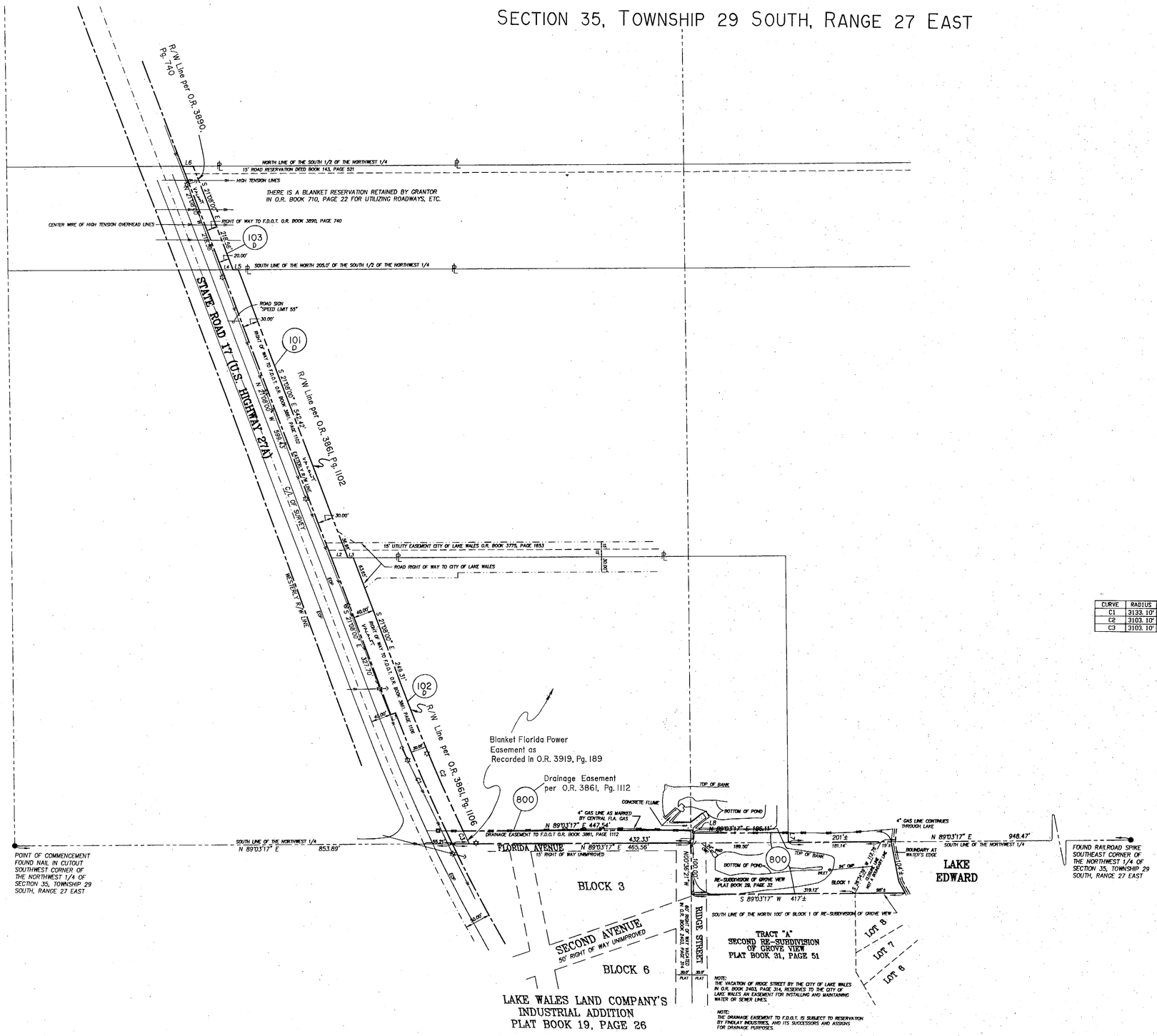

NORTH
SCALE: 1" = 100'

LEGEND:

C/L	CENTERLINE
R/W	RIGHT OF WAY
EOP	EDGE OF PAVEMENT
-OH-	OVERHEAD UTILITY LINE(S)
☼	UTILITY POLE
⊂—	GUY ANCHOR
◘	UNDERGROUND GAS LINE MARKER
⌀	METAL LIGHT POLE
-GAS-	4" GAS LINE

LINE TABLE

LINE	BEARING	DISTANCE
L1	S 68°52'00" W	10.00'
L2	N 89°06'23" E	31.97'
L3	N 89°06'23" E	10.66'
L4	N 89°09'29" E	21.32'
L5	N 89°09'29" E	10.66'
L6	N 89°09'29" E	21.32'
L7	S 00°58'07" E	19.10'
L8	S 00°58'07" E	5.90'

CURVE TABLE

CURVE	RADIUS	LENGTH	CHORD	CHORD BEARING	TANGENT	DELTA
C1	3133.10'	279.98'	279.89'	S 23°41'36" E	140.08'	05°07'12"
C2	3103.10'	263.85'	263.77'	S 23°34'09" E	132.00'	04°52'18"
C3	3103.10'	27.66'	27.66'	S 26°15'37" E	13.83'	00°30'38"

ADDITIONAL R/W DETAIL

RIGHT OF WAY MAP	FLORIDA DEPARTMENT OF TRANSPORTATION RIGHT OF WAY MAPPING	APPROVED BY	DATE	Add F.P. Easement Info.	M.D.M.	12-17-97					BY	DATE	F.A. PROJECT NO. N/A	MAPS PREPARED BY F.D.O.T.	FIELD BOOK NO.'S
				REVISION	BY	DATE	REVISION	BY	DATE	PRELIM	M.M.	12-5-97		W.P.I. NO. N/A	SCALE: 1" = 100'
										FINAL	M.M.	12-5-97	STATE ROAD NO. 17 POLK COUNTY	SECTION 1609 - Proj. 5209	SHEET 24 OF 24
										CHECKED	W.E.R.				

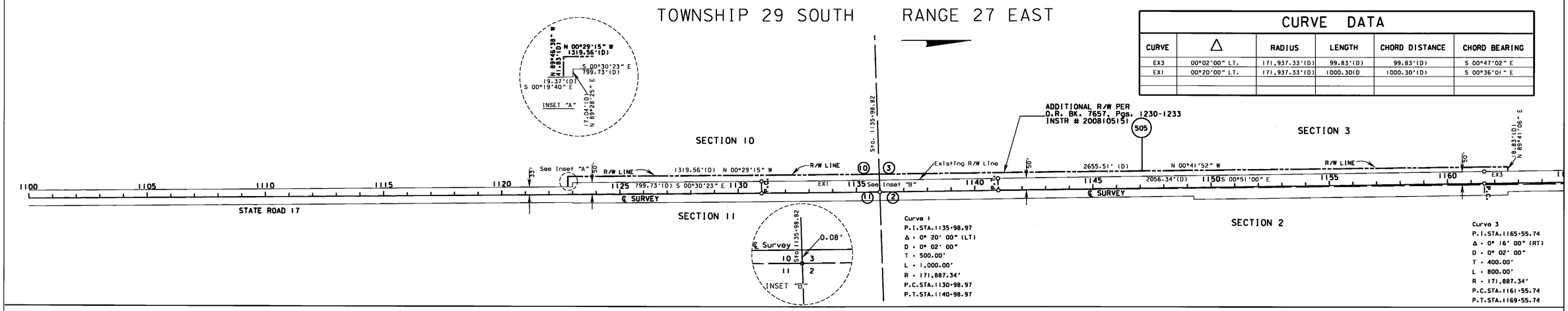

CURVE DATA

CURVE	Δ	RADIUS	LENGTH	CHORD DISTANCE	CHORD BEARING
EX3	00°02'00" LT.	171,937.33'(D)	99.83'(D)	99.83'(D)	S 00°47'02" E
EX1	00°20'00" LT.	171,937.33'(D)	1000.30(D	1000.30'(D)	S 00°36'01" E

Additional R/W
Detail Sheet

THIS MAP IS NOT A SURVEY

RIGHT OF WAY MAP	FLORIDA DEPARTMENT OF TRANSPORTATION SURVEYING AND MAPPING	REVISION	BY	DATE	REVISION	BY	DATE

	BY	DATE
PRELIM	L. A.	08-21-2008
FINAL	L. A.	08-26-2008
CHECKED	W.E.R.	08-26-2008

FED. PROJ. N/A — SECTION 1609-Proj. 5209

STATE ROAD NO. 17 (27A) — POLK COUNTY

MAPS PREPARED BY: F.D.O.T.

DATA SOURCE: Sr. \Survey Map\ Property Management\Polk\1609-5209(2)\Sec3810.dgn

SCALE: 1" = 200'

F.P. ID. N/A

SHEET 25