FED. ROAD DIST. No.	STATE	FED. AID PROJ. No.	FISCAL YEAR	SHEET NO.	TOTAL SHEETS
	FLA.			1	

57

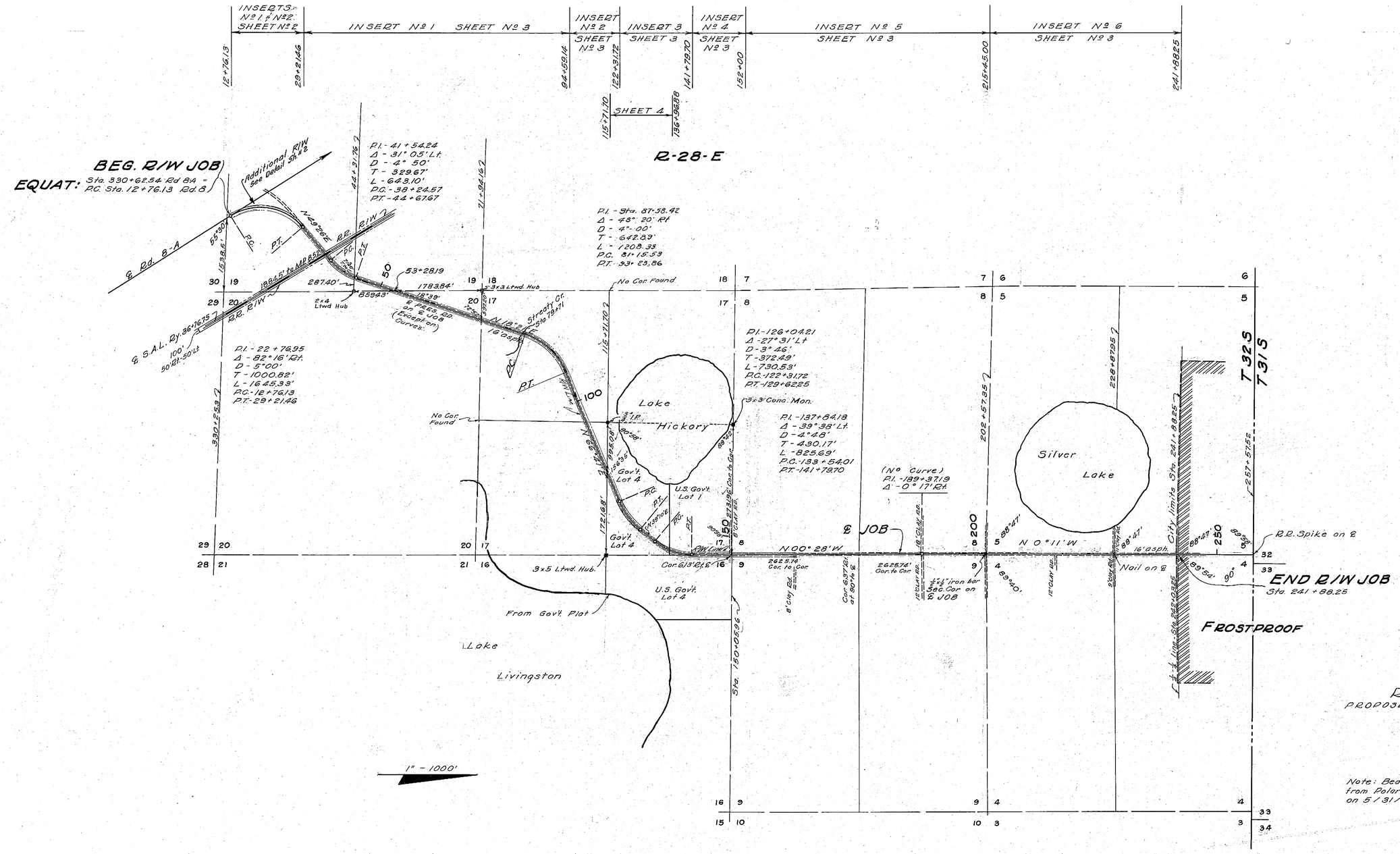

R/W WIDTHS	Rt.	Lt.
PROPOSED 12+76.13 to 129+62.25	50 ft.	50 ft.
129+62.25 to 136+96.88	33 ft.	33 ft.
136+96.88 to 150+05.96	50 ft.	50 ft.
150+05.96 to 163+03	50 ft.	33 ft.

Note: Bearings are true bearings calculated from Polaris observation made at Sta. 241+00 on 5/31/46., Eastern Standard Time.

KEY MAP

STATE OF FLORIDA
STATE ROAD DEPARTMENT Sh. 1

RIGHT OF WAY MAP

PROJECT No. JOB Nº 1609-112

ROAD No. (8) 17 POLK COUNTY

SCALE 1" =	NAMES	DATES
DRAWN	E.E.I.	6-10-46
TRACED	J.R.C.	6-11-46
INDEXED		
REVISED	S.C.B.	6-26-46
REVISED	J.R.C.	7-27-46
Checked:	E.E.I.	6-15-46

APPROVED BY

J. D. Allen
DIVISION ENGINEER

Herndon P. Colony
STATE HIGHWAY ENGINEER

FED. ROAD DIST. No.	STATE	FED. AID PROJ. No.	FISCAL YEAR	SHEET NO.	TOTAL SHEETS
	FLA.			2	

58

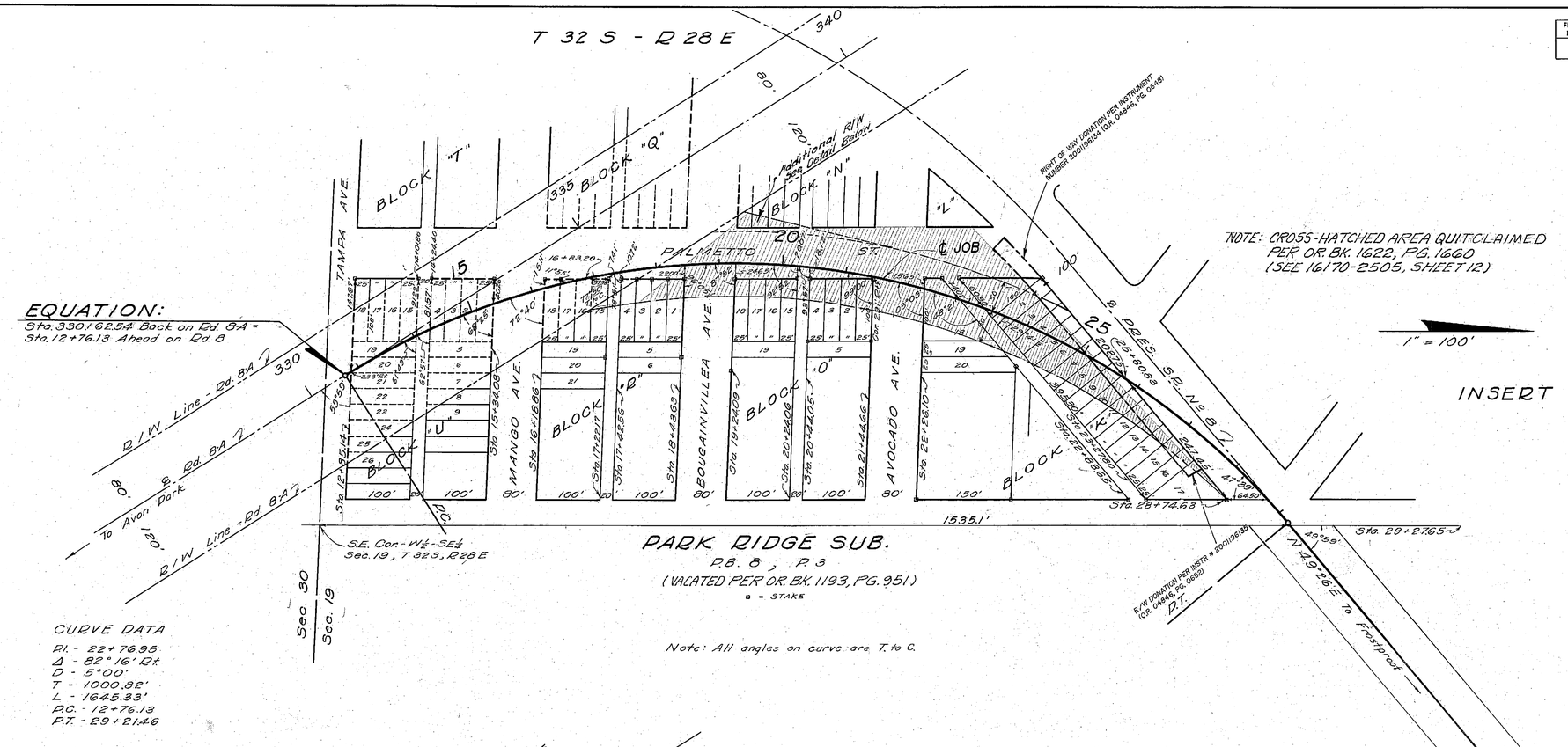

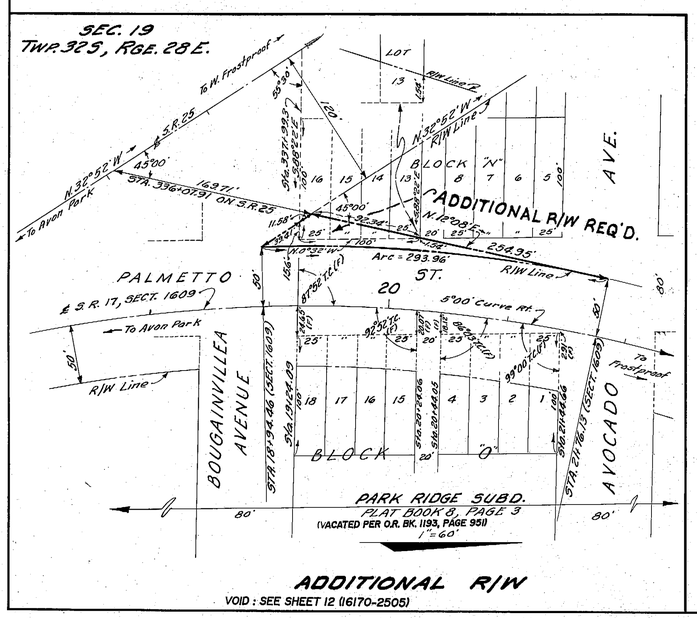

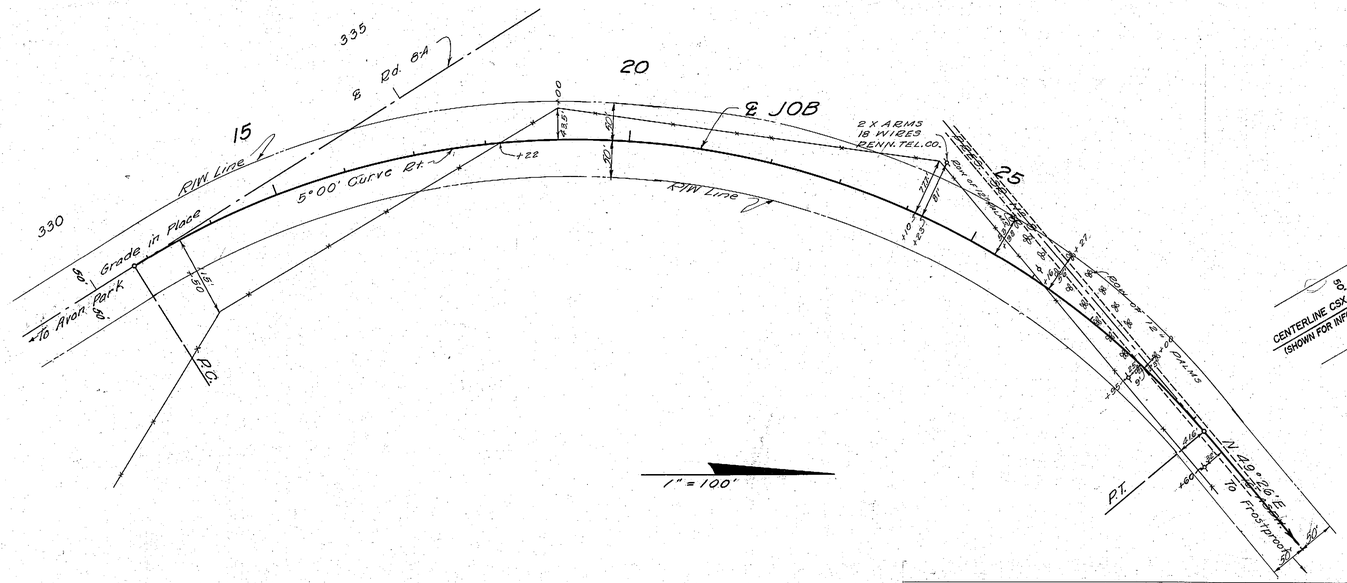

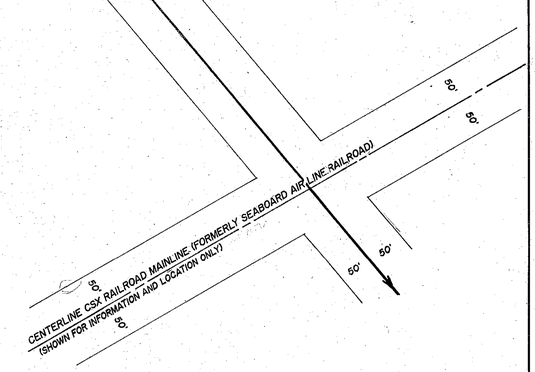

REVISION	BY	DATE
ADD DONATED R/W PER INSTRUMENT NUMBER 20011396133 (O.R. 04646, PG. 0652)	ROSS	04-22-2002
ADD DONATED R/W PER INSTRUMENT NUMBER 20011396134 (O.R. 04646, PG. 0648)	ROSS	04-22-2002
Q. C. R/W AND VACATE PLAT	JRM./D.D.S.	01-14-1975
REVISED	O. S. C.	08-09-1952

STATE OF FLORIDA
STATE ROAD DEPARTMENT sh. 2

RIGHT OF WAY MAP

PROJECT No. JOB 1609 - 112

ROAD No. (8) 17 POLK COUNTY

	NAMES	DATES	APPROVED BY
SCALE 1"=			
DRAWN	E.E.I. J.R.G.		
TRACED	J.R.G.	5-7-46.	DIVISION ENGINEER
INDEXED			
CHECKED	E.E.I.	06/14/46	STATE HIGHWAY ENGINEER
REVISED	S.C.B.	06/26/1946	

FED. ROAD DIST. No.	STATE	FED. AID PROJ. No.	FISCAL YEAR	SHEET NO.	TOTAL SHEETS
	FLA.			3	

59

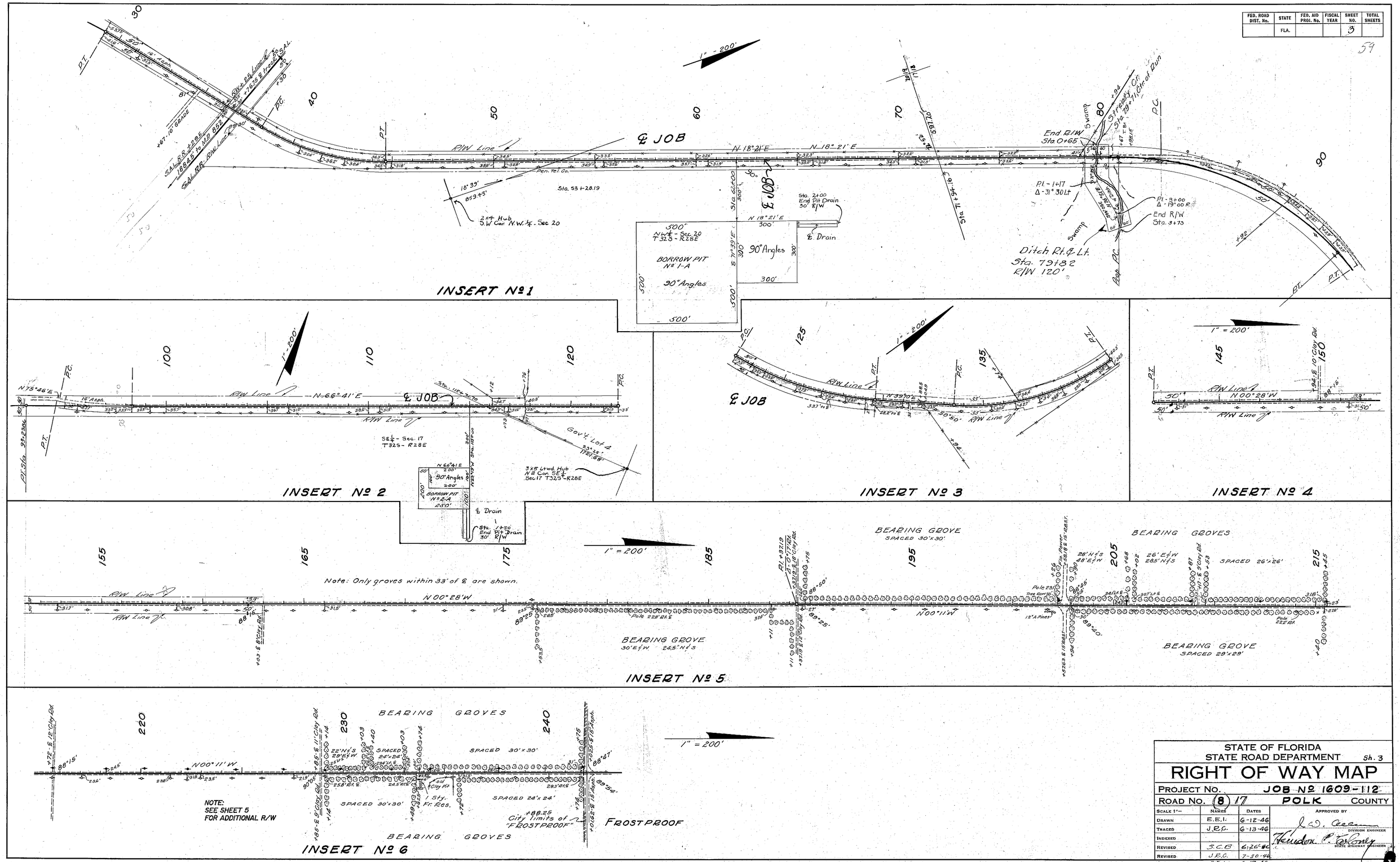

STATE OF FLORIDA
STATE ROAD DEPARTMENT Sh. 3

RIGHT OF WAY MAP

PROJECT No. JOB No 1609-112

ROAD No. (8) 17 POLK COUNTY

SCALE 1"=	NAMES	DATES	APPROVED BY
DRAWN	E.E.I.	6-12-46	
TRACED	J.R.C.	6-13-46	DIVISION ENGINEER
INDEXED			
REVISED	S.C.B.	6-26-46	STATE HIGHWAY ENGINEER
REVISED	J.R.C.	7-30-46	
CHECKED:	E.E.I.	6-17-46	

FED. ROAD DIST. No.	STATE	FED. AID PROJ. No.	FISCAL YEAR	SHEET NO.	TOTAL SHEETS
	FLA.			4	

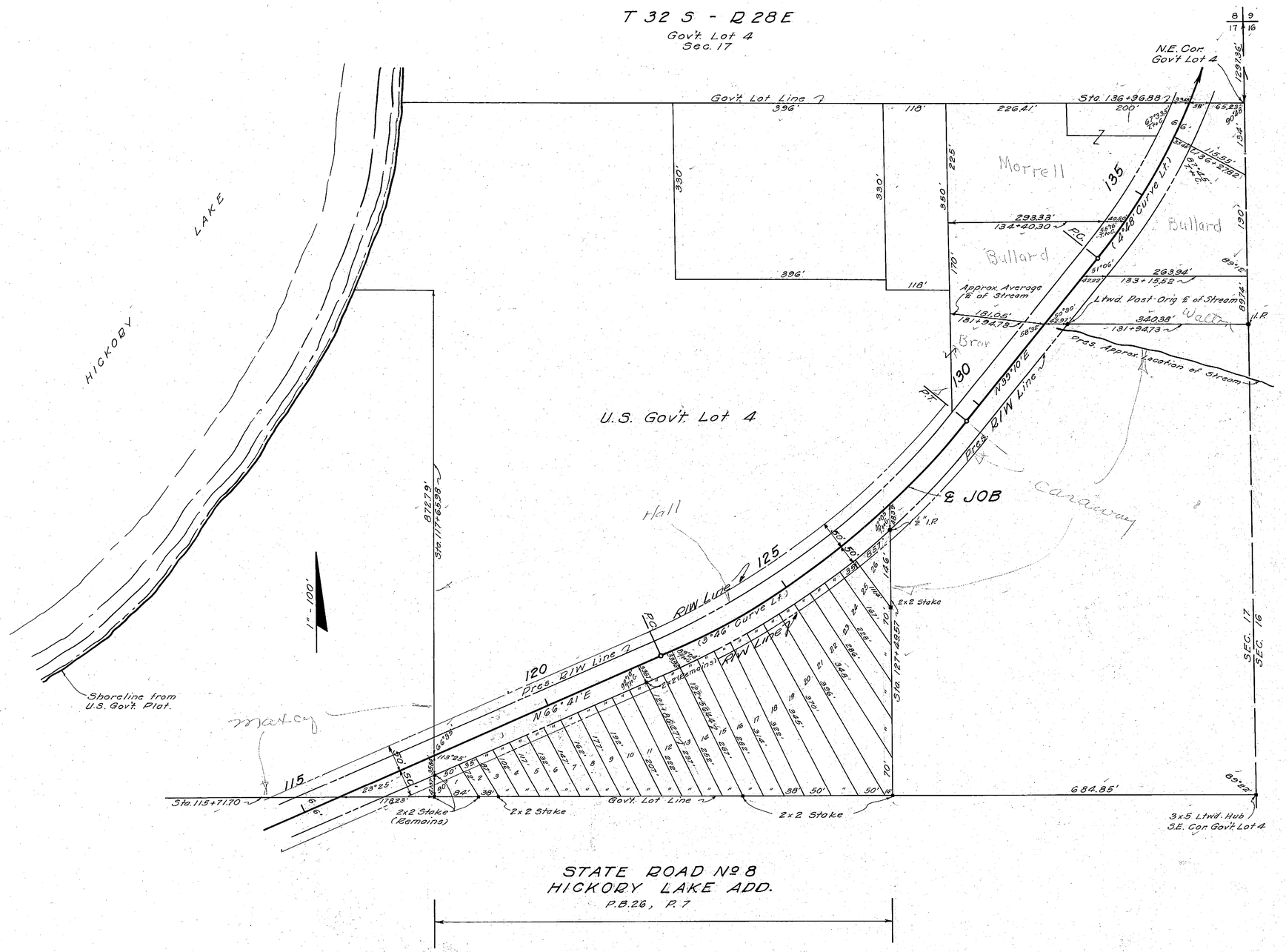

TABULATION OF MAINTAINED R/W WIDTHS

60

STATION	LT.	RT.	STATION	LT.	RT.
29+21.46	32'	29'	123+00	32'	32'
30+00	32'	30'	124	30'	33'
31	32'	30'	125	30'	33'
33	30'	29'	126	30'	33'
35	30'	29'	127	31'	33'
37	30'	30'	128	29'	29'
39	31'	33'	129	32'	27'
40	29'	34'	+62.25	32'	28'
41	29'	35'	131	30'	30'
42	34'	34'	133	33'	33'
43	35'	36'	134	33'	33'
44	36'	30'	135	33'	33'
45	36'	33'	136	33'	33'
48	35'	35'	137	33'	35'
52	35'	35'	138	32'	36'
57	35'	35'	139	31'	36'
62	35'	35'	140	32'	35'
67	35'	35'	141	31'	34'
72	35'	35'	142	31'	35'
77	35'	35'	145	31'	35'
79	35'	35'	150	30'	36'
81	30'	30'	155	28'	36'
82	32'	29'	160	28'	35'
84	33'	28'	162	28'	33'
85	33'	28'	163	28'	31'
86	32'	27	167	25'	25'
87	33'	26'	173	25'	29'
88	32'	26'	176	25'	29'
89	32'	26'	177	25'	26'
90	32'	26'	180	25'	26'
91	32'	30'	185	25'	26'
92	31'	31'	189	25'	26'
93	31'	31'	190	25'	26'
94	30'	30'	195	25'	26'
+59.14	30'	30'	200	25'	26'
95	30'	30'	201	25'	24'
96	27'	31'	202	25'	24'
97	28'	29'	203	26'	25'
98	30'	27	205	26'	25'
+33.38	28'	29'	209	26'	25'
99	29'	28'	210	25'	25'
101	30'	28'	214	25'	25'
103	30'	30'	215	25'	18'
105	32'	31'	216	26'	30'
107	32'	32'	218	26'	28'
110	44'	31'	220	27'	27'
112	34	32'	225	26'	26'
113	31'	34'	228	26'	26'
114	30'	35'	229	23'	23'
116	31'	34'	231	18'	18'
118	30'	32'	234	20'	20'
120	31'	32'	240	20'	20'
122	30'	33'			

STATE OF FLORIDA
STATE ROAD DEPARTMENT Sh. 4

RIGHT OF WAY MAP

PROJECT No. JOB Nº 1609-112

ROAD No. (8) 17 POLK COUNTY

SCALE 1"=	NAMES	DATES	APPROVED BY
DRAWN	J.R.C.	7-30-46	
TRACED	J.R.C.	7-30-46	DIVISION ENGINEER
INDEXED			
REVISED			STATE HIGHWAY ENGINEER
REVISED			

CHECKED: E.E.I. 7-30-46.

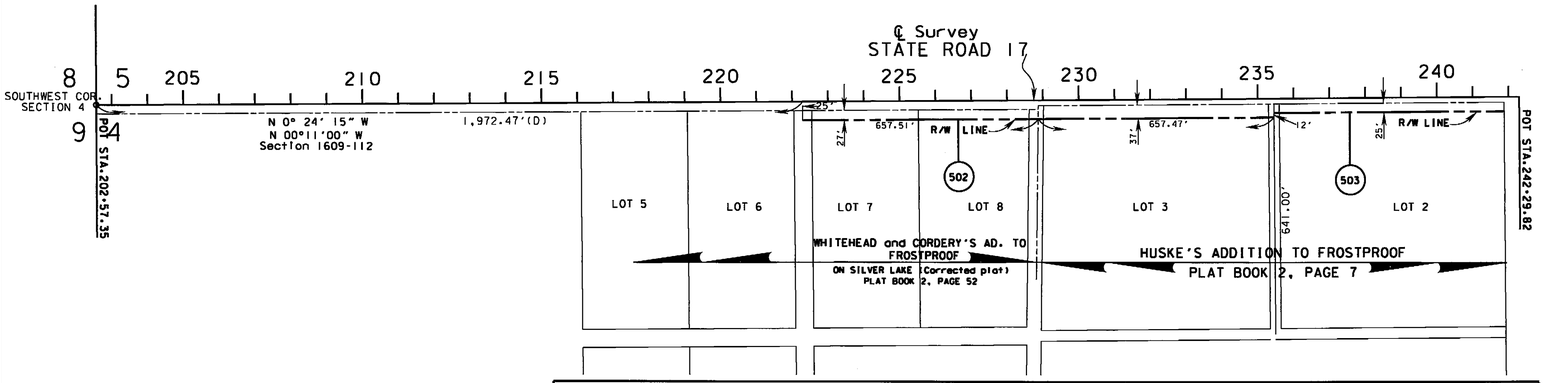

TABLE OF OWNERSHIPS

PARCEL NO.	SHEET NO.	NAME	AREA TAKEN	COMMENTS	RECORDING DATA
502	5	Ferguson Enterprises, Inc.	0.966 Acres	R/W Donation	O.R.7531. PG. 391-394
503	5	Ben Hill Griffin, Inc.	0.369 Acres	R/W Donation	O.R.7531. PG. 360-363

DETAIL SHEET

THIS MAP IS NOT A SURVEY

	BY	DATE
PRELIM	L.A.	02-05-2008
FINAL	L.A.	02-05-2008
CHECKED	W.E.R.	02-07-2008

REVISION	BY	DATE
Add Detail Sheet	L.A.	02-07-2008

RIGHT OF WAY MAP

FLORIDA DEPARTMENT OF TRANSPORTATION
SURVEYING AND MAPPING

FED. PROJ. N/A — SECTION 1609-112

STATE ROAD NO. 8 (17) — POLK COUNTY

MAPS PREPARED BY: F.D.O.T.

DATA SOURCE:

SCALE: 1" = 200'

F.P. ID. N/A

SHEET 5 OF 5

...\POLK\1609-112\1609-112.dgn 2/12/2008 10:54:40 AM