FED. ROAD DIST. No.	STATE	FED. AID PROJ. No.	FISCAL YEAR	SHEET NO.	TOTAL SHEETS
	FLA.			1	7

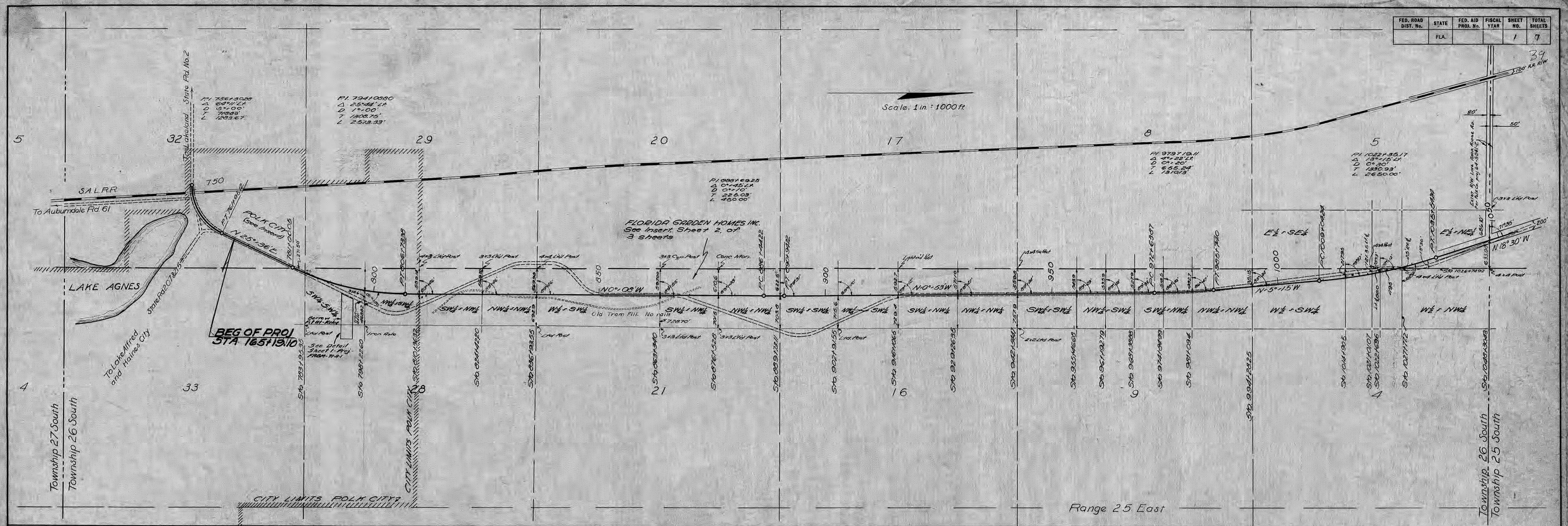

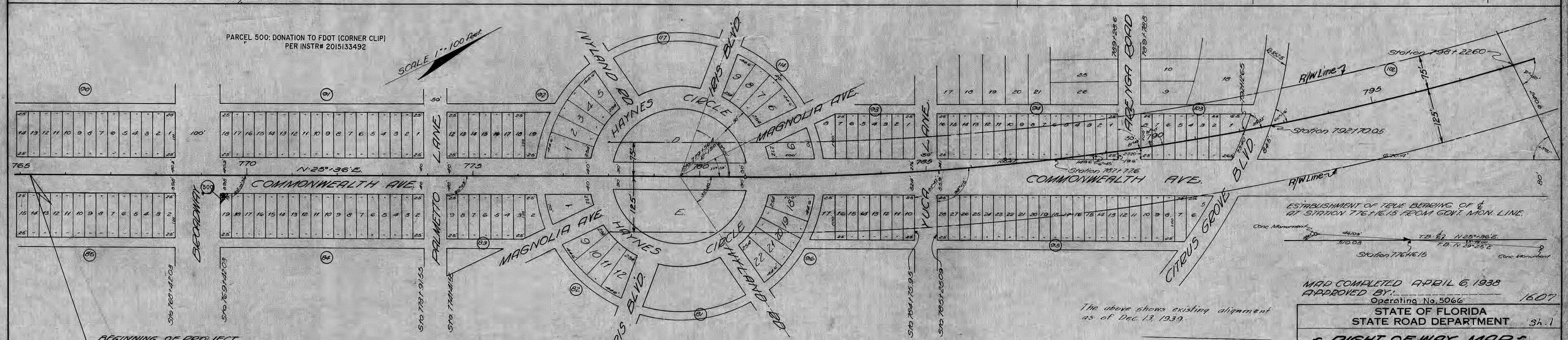

REVISION	BY	DATE
ADD P. 500	WAA	3/28/2015
Add Rock Ridge Rd. R/W	JR	12/7/90

MAP COMPLETED APRIL 6, 1938
APPROVED BY: _____
Operating No. 5066 1607

STATE OF FLORIDA
STATE ROAD DEPARTMENT Sh. 1

- RIGHT OF WAY MAP -

PROJ. 961 Road (2) 33 POLK COUNTY

	Names	Dates	Approved by
Designed			Bridge Engineer
Drawn			
Traced			State Highway Engineer
Checked			Drawing
Revised		11-3-47	Index No.

FED. ROAD DIST. No.	STATE	FED. AID PROJ. No.	FISCAL YEAR	SHEET NO.	TOTAL SHEETS
	FLA.			2	7

40

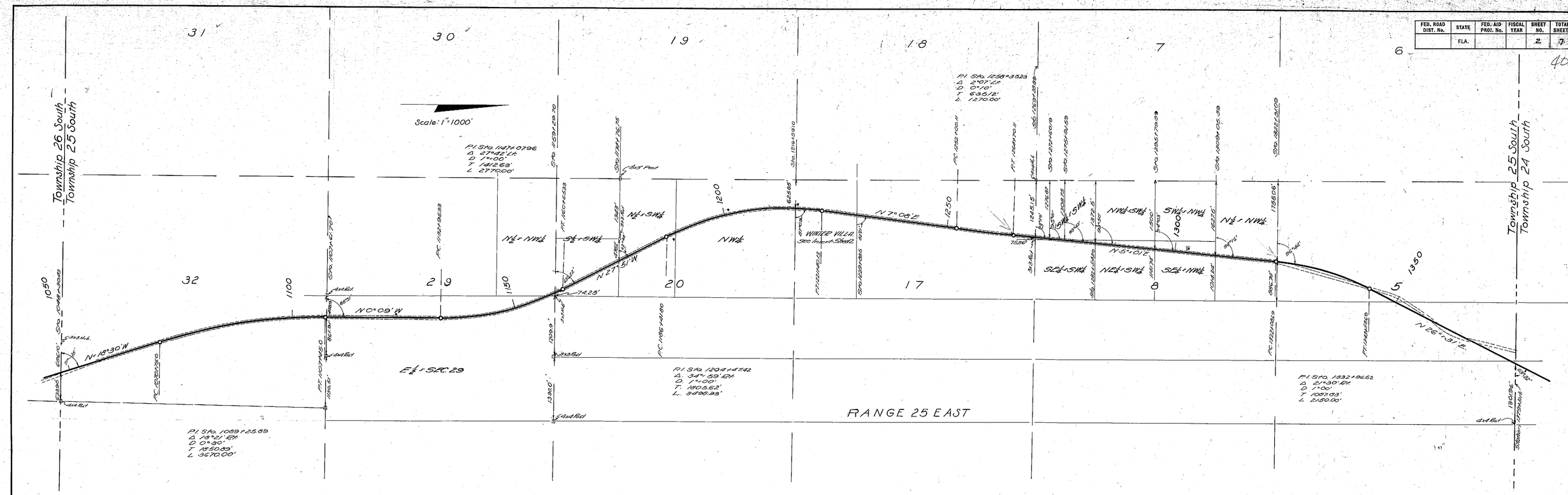

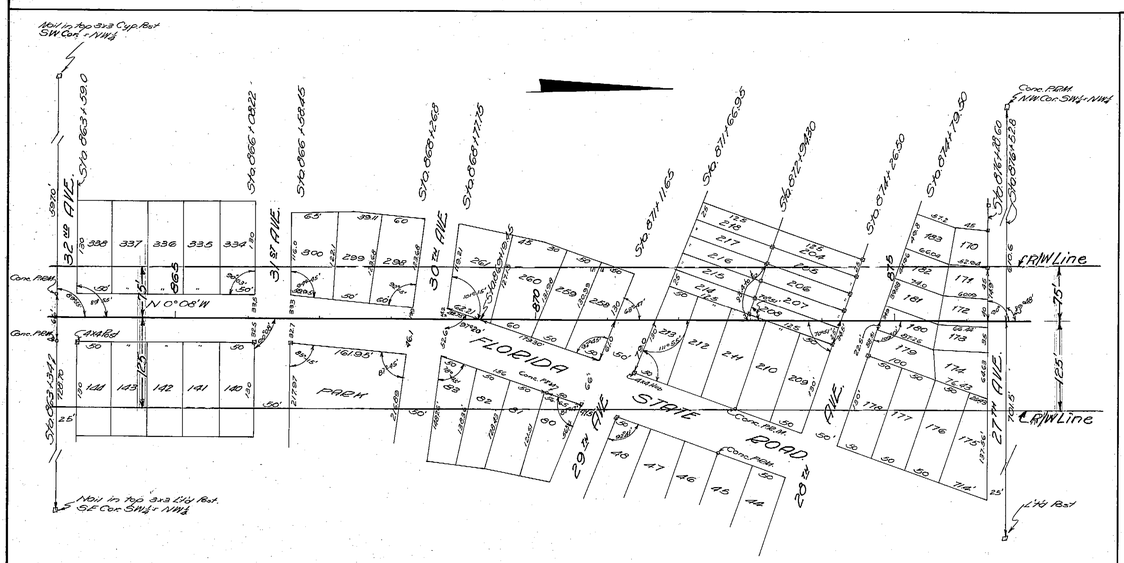

INSERT DRAWING
FLORIDA GARDEN HOMES INC.
BLOCK 8, BEING A SUBDIVISION
OF THE SW¼ - NW¼ SEC. 21 - TWP. 26 S - R. 25 E
POLK COUNTY, FLORIDA.
PLAT BOOK 24 - PAGE 14.

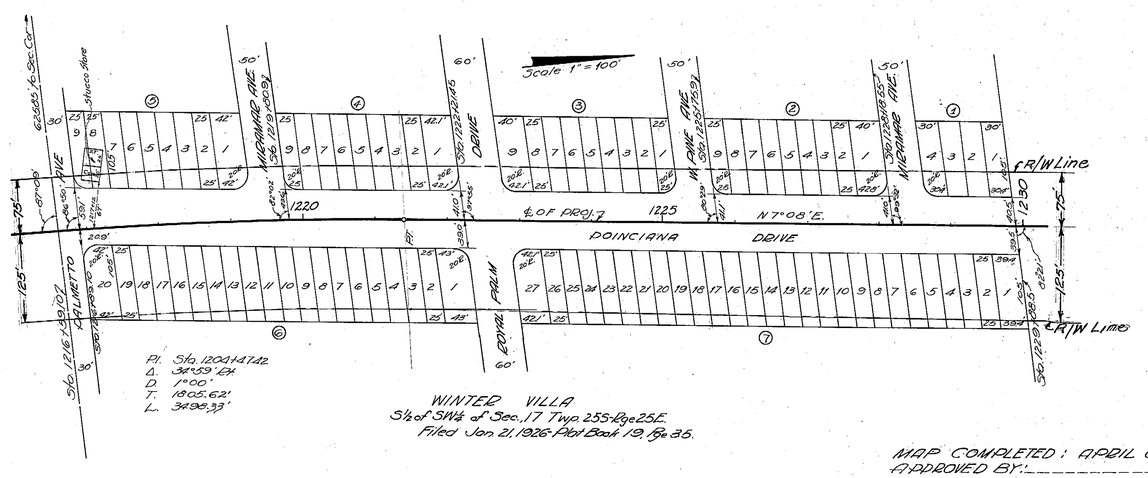

WINTER VILLA
S½ of SW¼ of Sec. 17 Twp. 25S - Rge. 25E.
Filed Jan. 21, 1926 - Plat Book 19, Pge. 35.

The above shows existing alignment as of Dec. 13, 1939.

Div. Engr. of R/W

NOTE:-
From Sta. 765+19.10 to Sta. 778+00, R/W 80' wide 40' Rt. of ℄ and 40' Lt. of ℄.
From Sta. 778+00 to Lake County Line R/W 200' Wide. 125' East of ℄ and 75' West of ℄.

MAP COMPLETED: APRIL 6, 1938
APPROVED BY:

Operating No. 5066 1607

STATE OF FLORIDA
STATE ROAD DEPARTMENT Sh. 2

~ RIGHT OF WAY MAP ~

PROJ. 961 Road (2) 33 POLK COUNTY

	Names	Dates	Approved by
Designed			Bridge Engineer.
Drawn			
Traced			State Highway Engineer.
Checked			Drawing / Index No.
Revised			

FED. ROAD DIST. No.	STATE	FED. AID PROJ. No.	FISCAL YEAR	SHEET NO.	TOTAL SHEETS
	FLA.			3	7

38

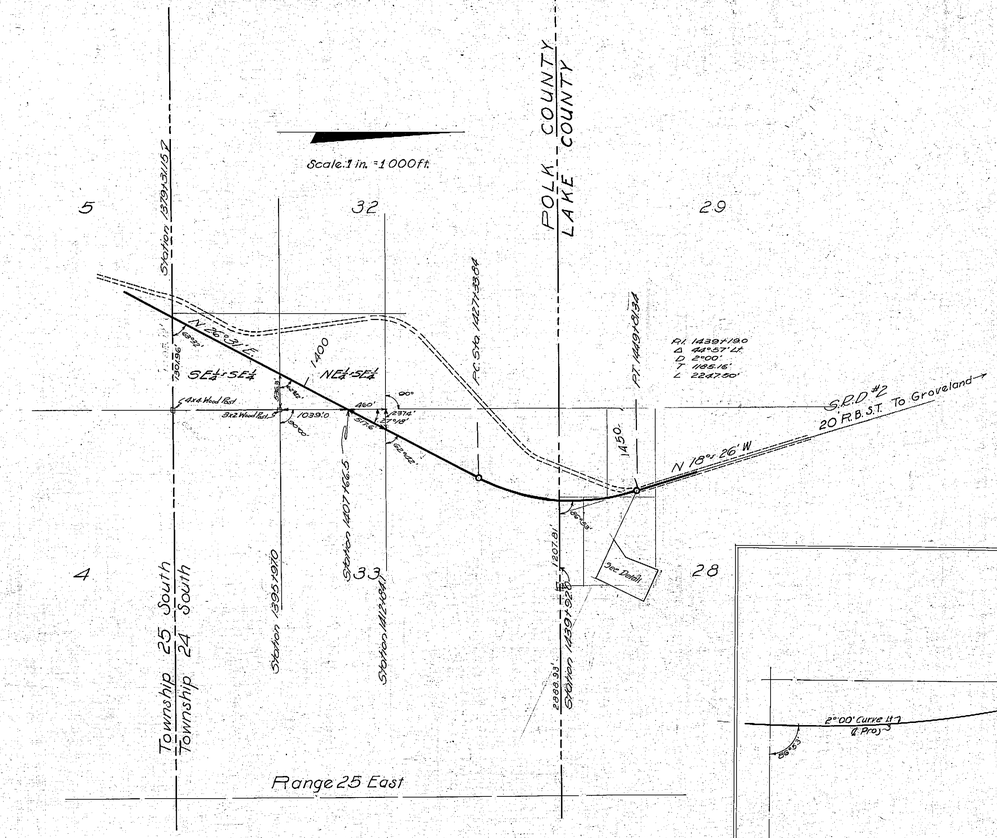

The above shows existing alignment as of Dec. 13, 1939.

Div. Engr. of R/W

NOTE:-
From Sta. 765+19.10 to Sta. 778+00, R/W 80' Wide. 40' Rt of ℄ and 40' Lt of ℄.
From Sta. 778+00 to Lake County Line, R/W 200' wide, 125' East of ℄ and 75' West of ℄.

MAP COMPLETED: APRIL 6, 1938

APPROVED BY: _____

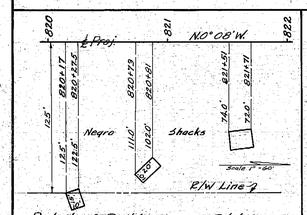

Detail of Buildings on R/W.

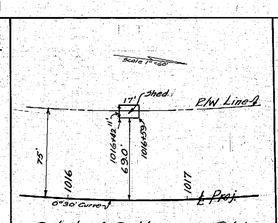

Detail of Buildings on R/W.

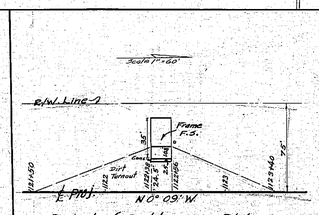

Detail of Building on R/W.

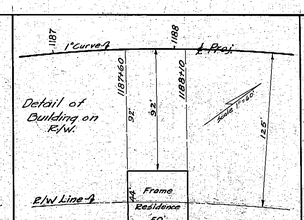

Detail of Building on R/W.

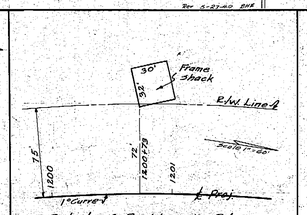

Detail of Building on R/W.

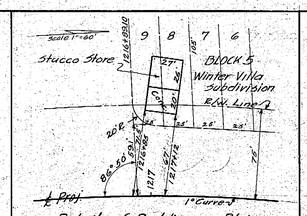

Detail of Building on R/W.

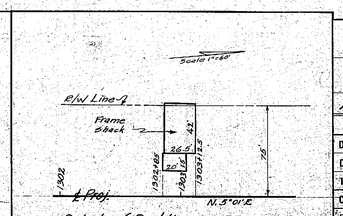

Detail of Building on R/W.

Operating No. 5066 1607

STATE OF FLORIDA
STATE ROAD DEPARTMENT Sh. 3

RIGHT OF WAY MAP

PROJ. 1961 Road (2) 33 POLK COUNTY

	Names	Dates	Approved by
Designed			Bridge Engineer
Drawn			State Highway Engineer
Traced			
Checked			Drawing
Revised			Index No.

FED. ROAD DIST. No.	STATE	FED. AID PROJ. No.	FISCAL YEAR	SHEET NO.	TOTAL SHEETS
	FLA.			4	7

SHEET NO. 4 OF 6 SHEETS 41

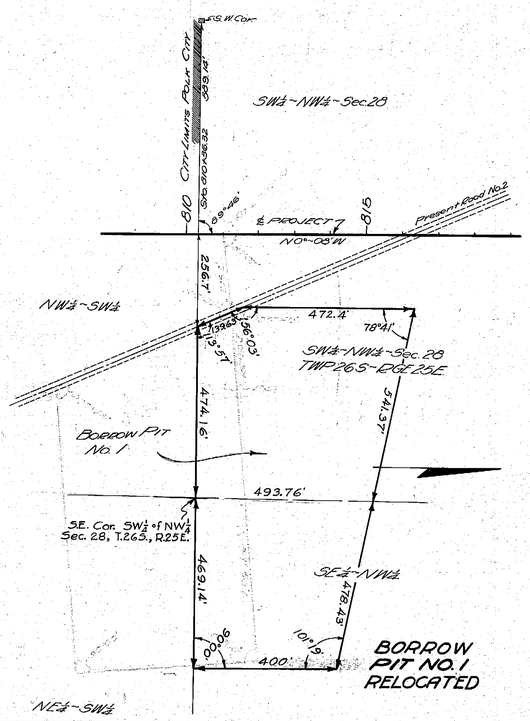

BORROW PIT NO. 1 RELOCATED

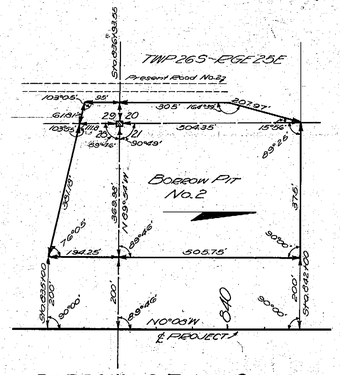

BORROW PIT NO. 2

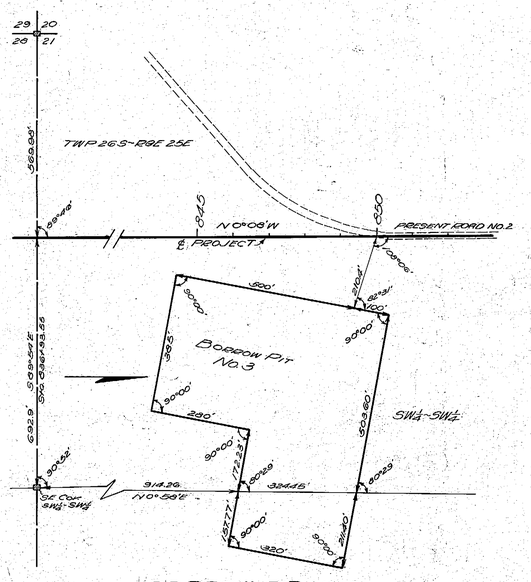

BORROW PIT NO. 3

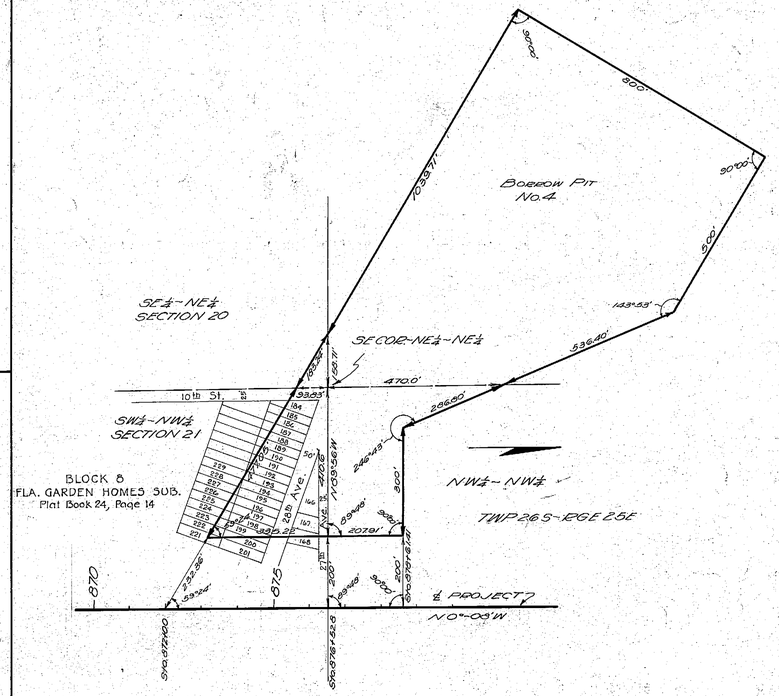

BORROW PIT NO. 4

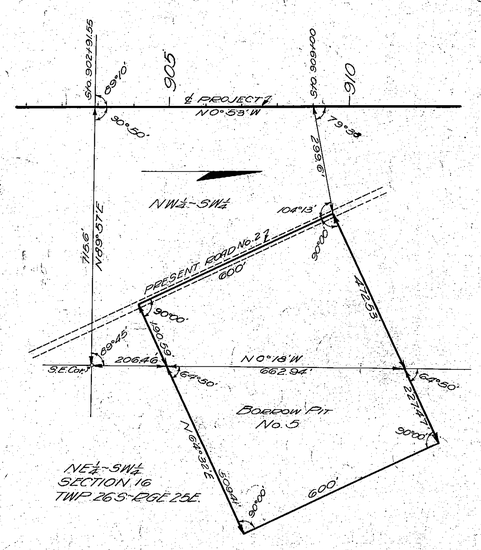

BORROW PIT NO. 5

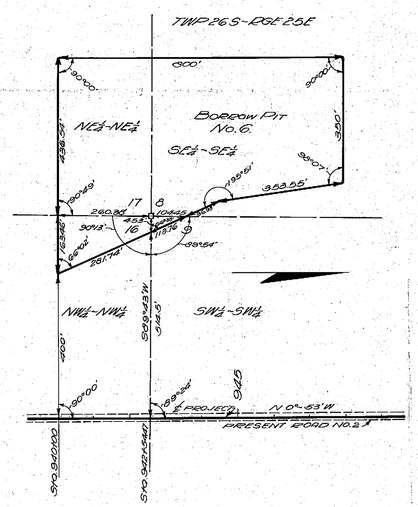

BORROW PIT NO. 6

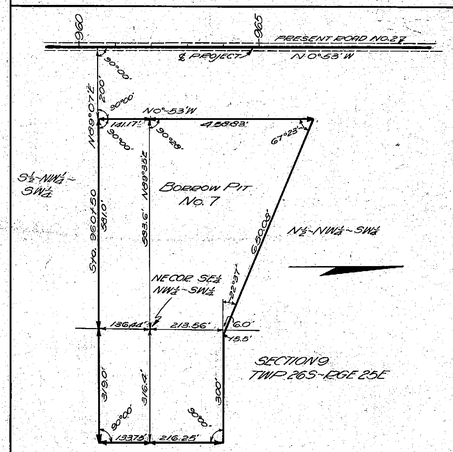

BORROW PIT NO. 7

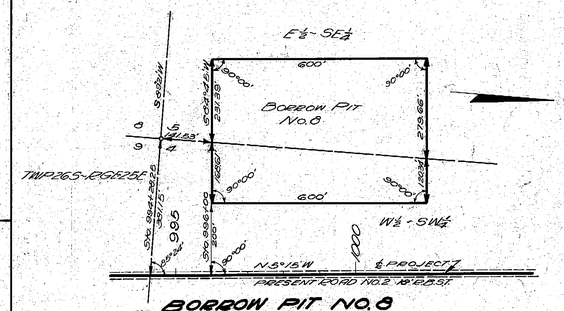

BORROW PIT NO. 8

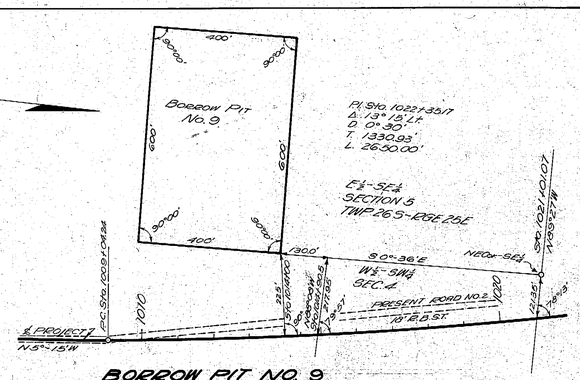

BORROW PIT NO. 9

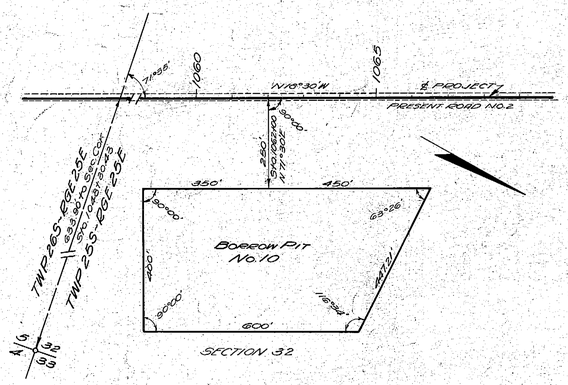

BORROW PIT NO. 10

The above shows existing alignment as of Dec. 13, 1939.

Div. Engr. of R/W

Scale of all Sketches: 1 in. = 200 ft.

MAP COMPLETED JUNE 24, 1938
APPROVED BY:

S.R. 33 Operating No. 5066 1607

STATE OF FLORIDA
STATE ROAD DEPARTMENT Sh. 4

BORROW PITS

PROJECT 961 (2) ROAD (2) POLK COUNTY

	Names	Dates	Approved by
Designed			Bridge Engineer
Drawn			State Highway Engineer
Traced			Drawing
Checked			Index No.
Revised			

FED. ROAD DIST. No.	STATE	FED. AID PROJ. No.	FISCAL YEAR	SHEET NO.	TOTAL SHEETS
	FLA.			5	7

SHEET NO. 5 OF 6 SHEETS

42

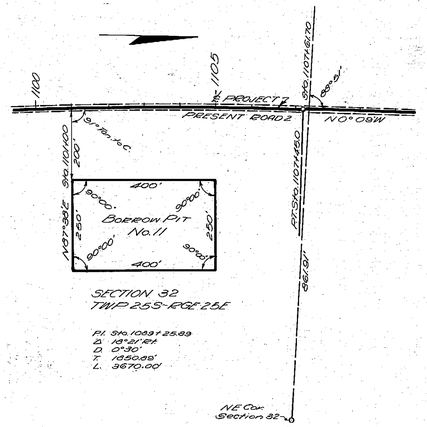

BORROW PIT NO. 11

~~VOID SEE REVISED PIT #11~~

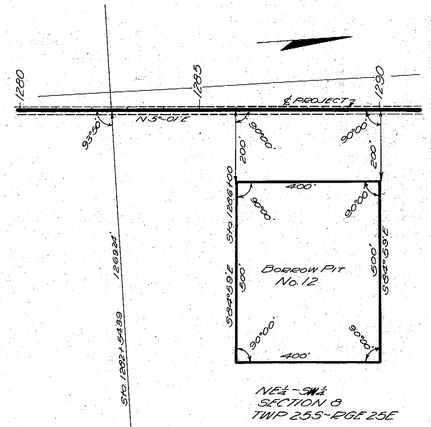

BORROW PIT NO. 12

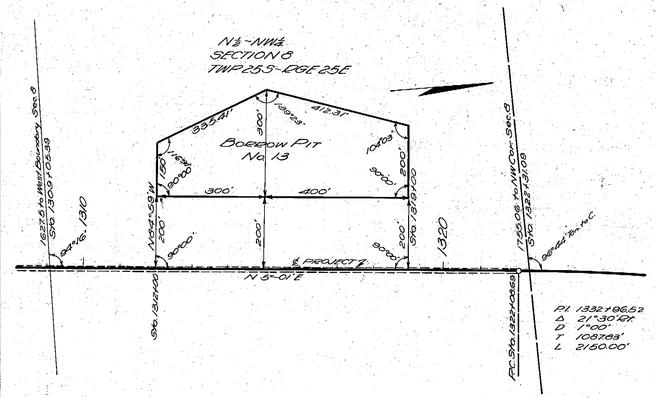

BORROW PIT NO. 13

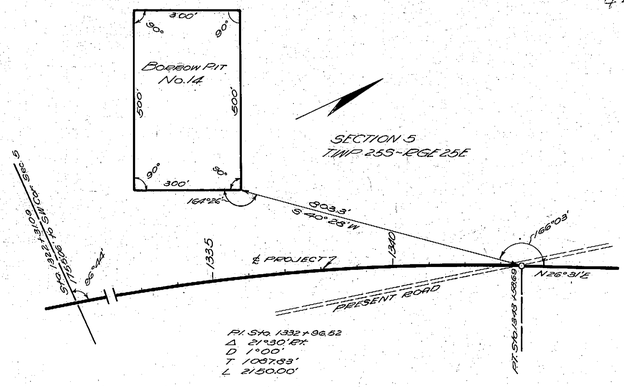

BORROW PIT NO. 14

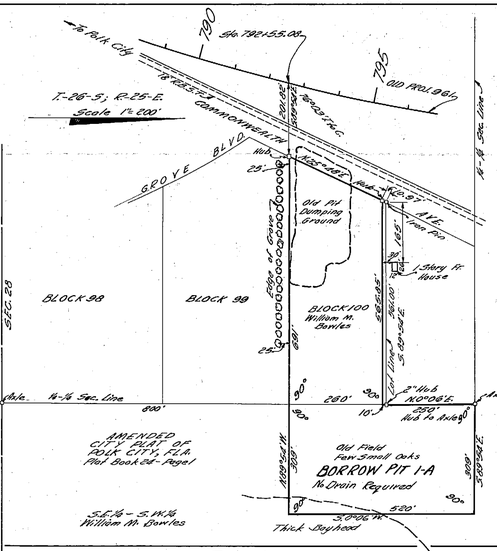

The above shows existing alignment as of Dec. 13, 1939.

Div. Engr. of R/W

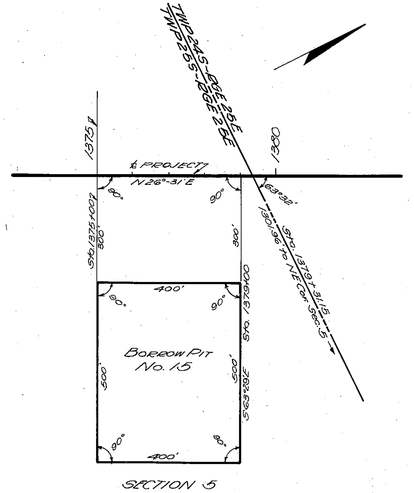

BORROW PIT NO. 15

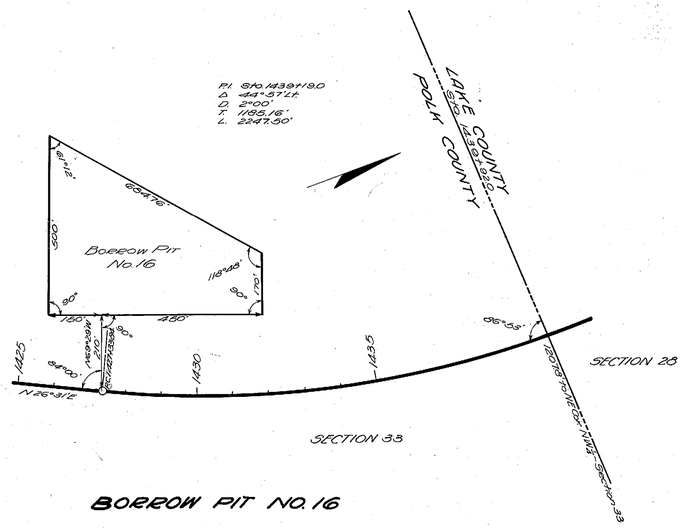

BORROW PIT NO. 16

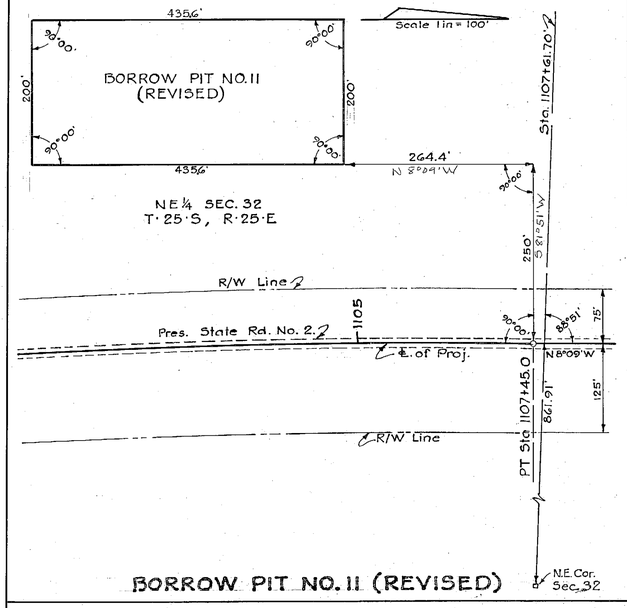

BORROW PIT NO. 11 (REVISED)

Scale of all sketches: 1 in = 200 ft.

MAP COMPLETED JUNE 24, 1938
APPROVED BY:
Operating No 5066 1607

S.R. 33 STATE OF FLORIDA
STATE ROAD DEPARTMENT Sh. 5

BORROW PITS

PROJECT 961 - ROAD (2) - POLK COUNTY

	Names	Dates	Approved by
Designed			Bridge Engineer.
Drawn			State Highway Engineer.
Traced			
Checked			Drawing / Index No.
Revised		4-10-43	

FED. ROAD DIST. No.	STATE	FED. AID PROJ. No.	FISCAL YEAR	SHEET NO.	TOTAL SHEETS
	FLA.			6	9

43

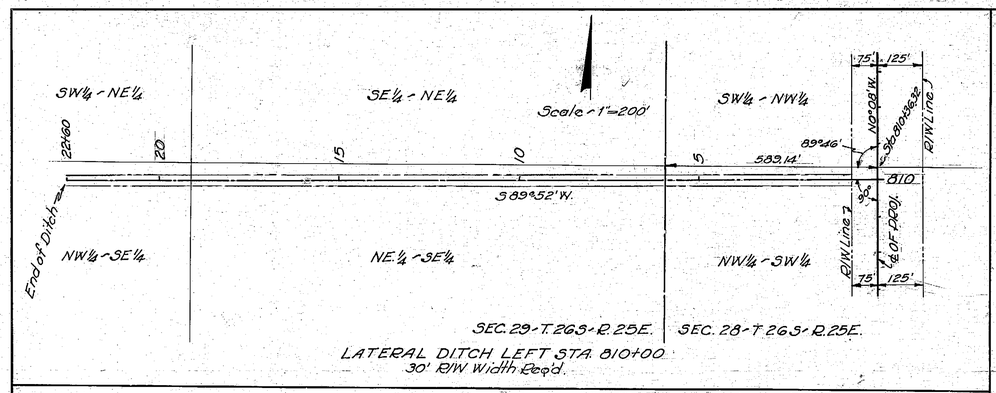

LATERAL DITCH LEFT STA. 810+00
30' R/W Width Req'd.

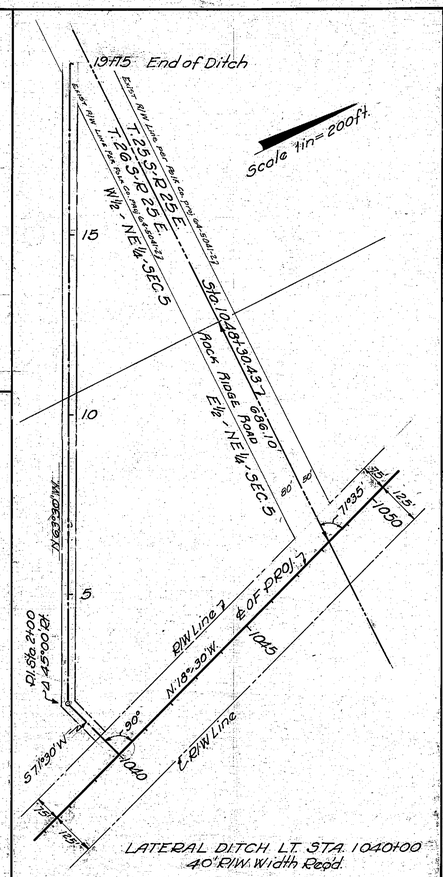

LATERAL DITCH LT. STA. 1040+00
40' R/W. Width Req'd.

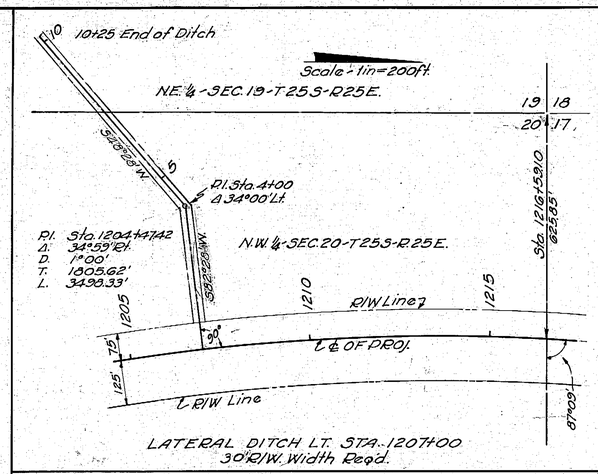

LATERAL DITCH LT. STA. 1207+00
30' R/W. Width Req'd.

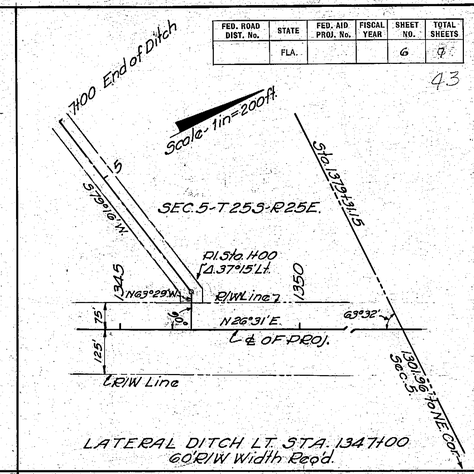

LATERAL DITCH LT. STA. 1347+00
60' R/W Width Req'd.

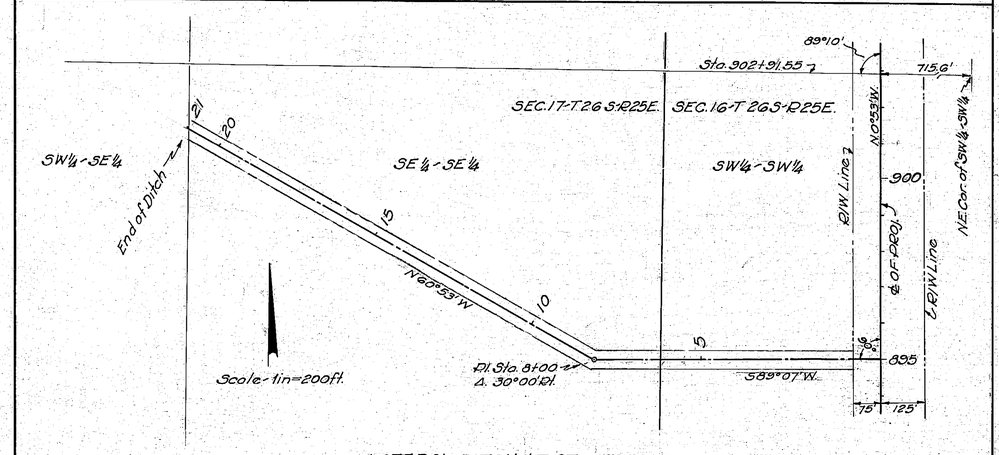

LATERAL DITCH LT. STA. 895+00
50' R/W Width Req'd.

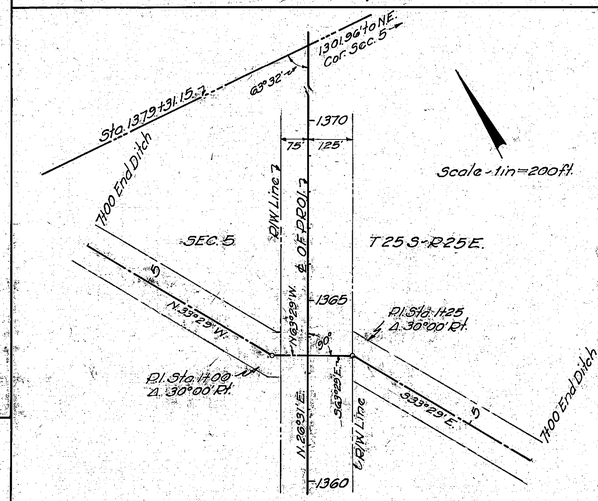

LATERAL DITCH RT. & LT. STA. 1363+50
120' R/W Width Req'd

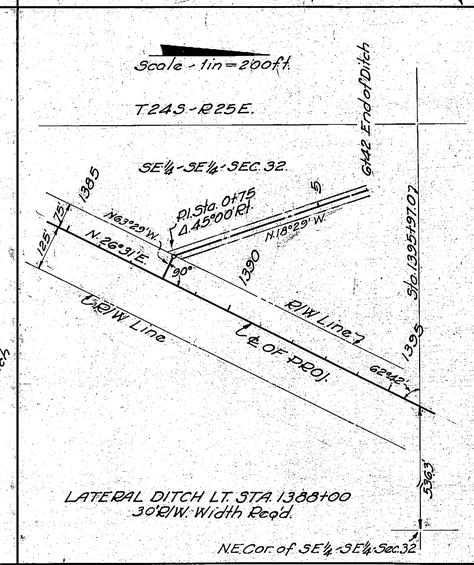

LATERAL DITCH LT. STA. 1388+00
30' R/W. Width Req'd.

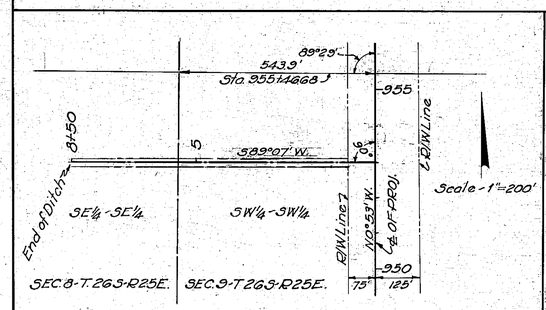

LATERAL DITCH LT. STA. 953+00
20' R/W Width Req'd.

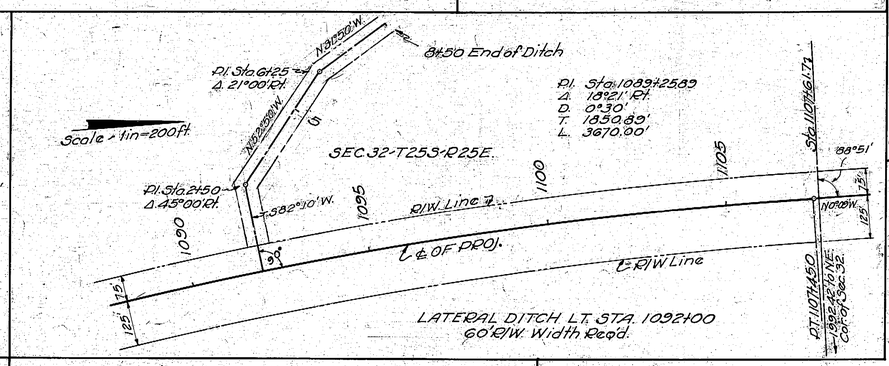

LATERAL DITCH LT. STA. 1092+00
60' R/W. Width Req'd.

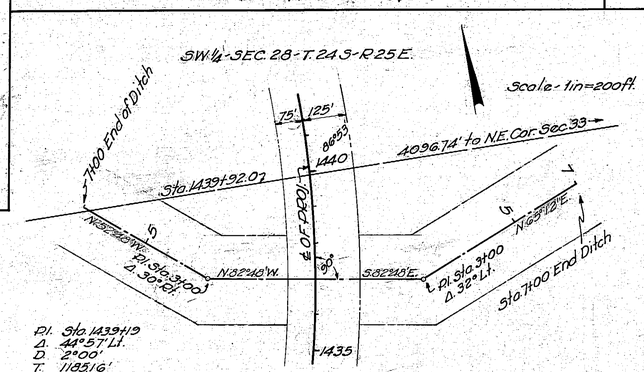

Pl. Sta. 1439+19
Δ. 44°57' Lt.
D. 2°00'
T. 1185.16'
L. 2247.50'

NW¼ SEC. 33 - T. 24 S - R. 25 E.

LATERAL DITCH RT. & LT. STA. 1437+00
250' R/W Width Req'd.

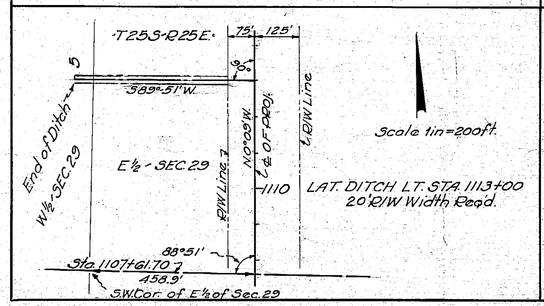

LAT. DITCH LT. STA. 1113+00
20' R/W Width Req'd.

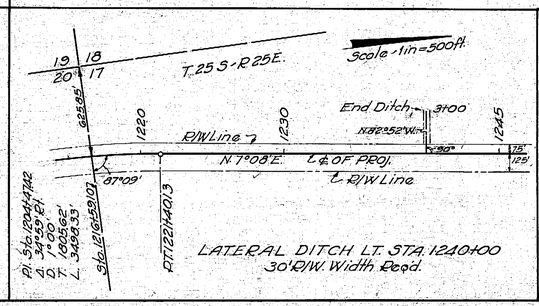

LATERAL DITCH LT. STA. 1240+00
30' R/W. Width Req'd.

The above shows existing alignment as of Dec. 13, 1939.

Div. Engr. of R/W

Rock Rock Ridge Road R/W	JR	9/13/40
REVISION	BY	DATE

Map Completed June 6-1938

Approved by:
S.R. 33 Operating No. 5066 1607

STATE OF FLORIDA
STATE ROAD DEPARTMENT Sh. 6

RIGHT OF WAY MAP

PROJ. 961 - ROAD NO. (2) - POLK COUNTY

	Names	Dates	Approved by
Designed			Bridge Engineer.
Drawn			
Traced			State Highway Engineer.
Checked			Drawing / Index No.
Revised			