FED. ROAD DIST. No.	STATE	FED. AID PROJ. No.	FISCAL YEAR	SHEET NO.	TOTAL SHEETS
	FLA.			1	1

37

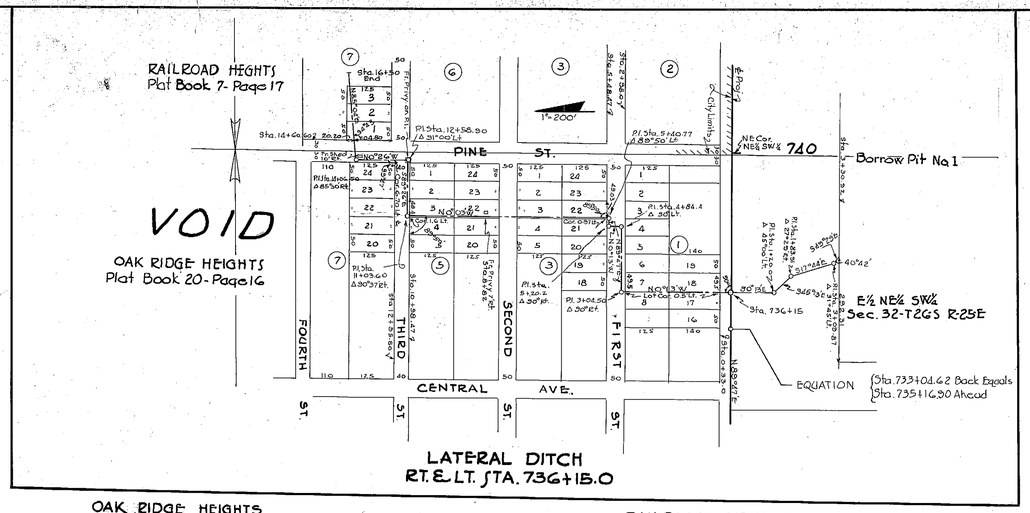

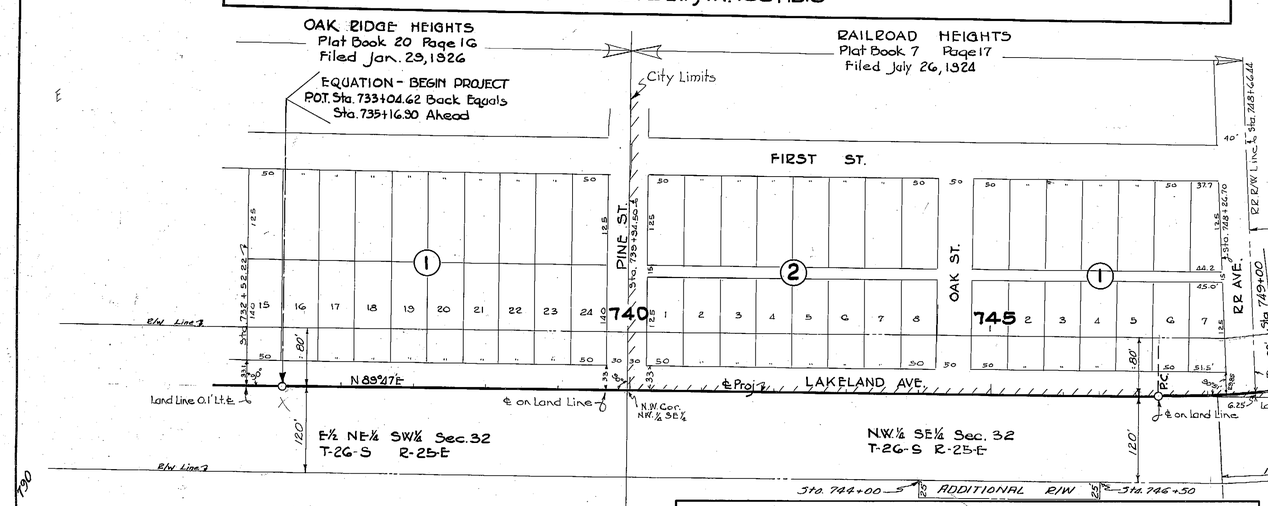

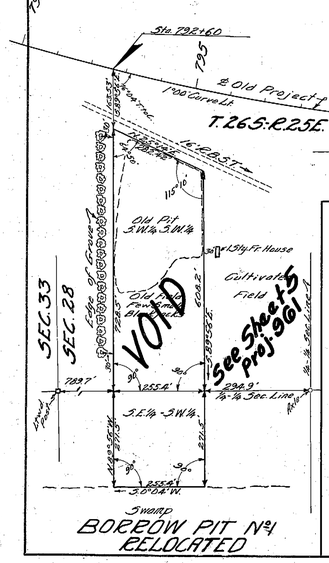

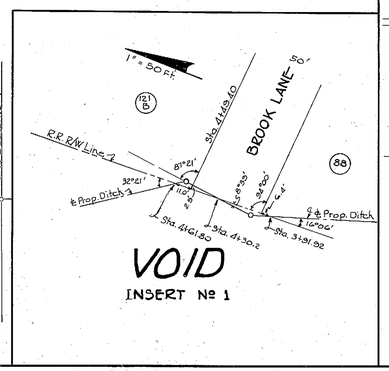

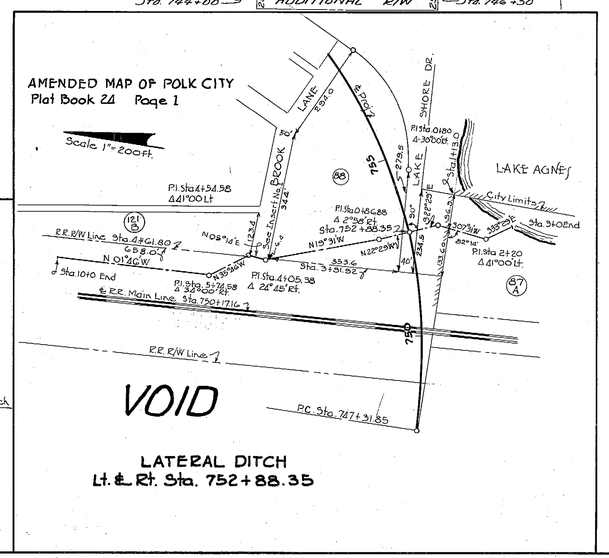

TABLE OF R/W WIDTHS

Station	to Station	Distance Right of ℄	Distance Left of ℄	Total Width
735+16.90 Ahead	P.C. 747+31.85	120 ft.	80 ft.	200 ft.
P.C. 747+31.85	748+26.7	Trans. 120-123.15	Trans 80-76.65	200
748+26.7	749+00	80	Trans 76.65-80	
749+00	753+00	80	80	160
753+00	755+00	Trans. 80-50	Trans. 80-50	
755+00	761+25	50	50	100
761+25	763+03.52	–	Trans. 50-39.43	
761+25	761+64	50	–	
761+64	763+03.52	Trans. 50-40.57	–	
763+03.52	764+86.43 Back	40	40	80

Note: All Angles on Curve Turned Tangent to Curve.

OLD PROJ. 1036-0.H
REVISED NEW ROAD 33 1607

STATE OF FLORIDA
STATE ROAD DEPARTMENT Sh. 1

RIGHT OF WAY MAP

PROJ. FAGM 71-A(1)OFF ROAD (2) POLK CO.

	Names	Dates	Approved by
Designed			Division Engineer
Drawn	E.E.D.	5-17-41	
Traced	L.K.T.	5-19-41	State Highway Engineer
Checked	E.E.D.	5-19-41	Drawing / Index No.
Revised R/W Lines		2-12-47 / 2-15-48	