FED. ROAD DIST. NO.	STATE	FED. AID PROJ. NO.	FISCAL YEAR	SHEET NO.	TOTAL SHEETS
	FLA.			1	10

44

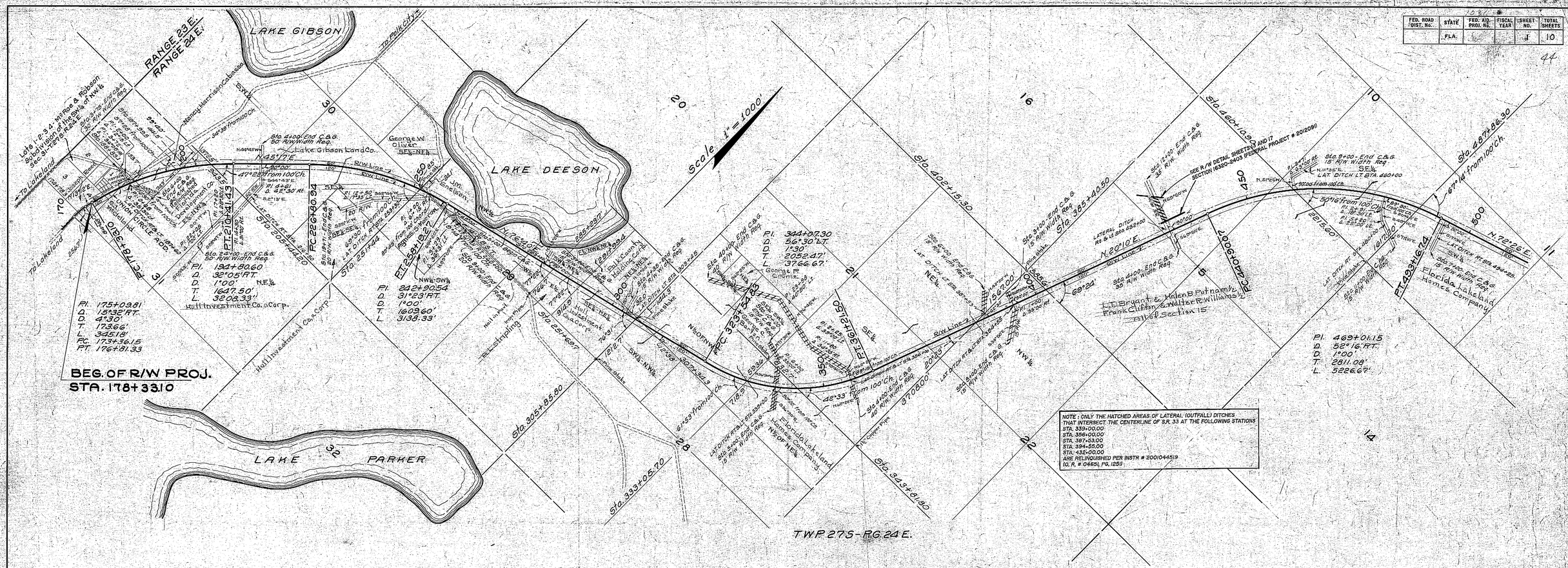

RIGHT OF WAY REQUIRED

STATION	TO	STATION	RT.	LT.
178+33.10	-	487+86.3	120'	80'

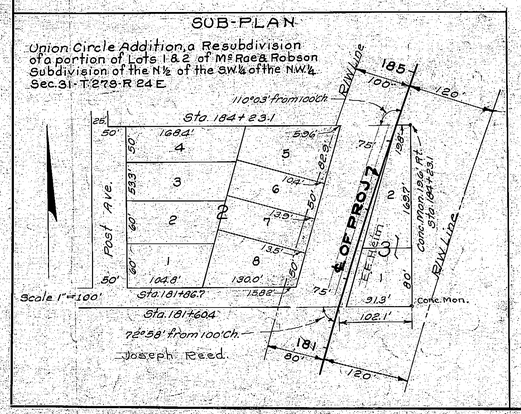

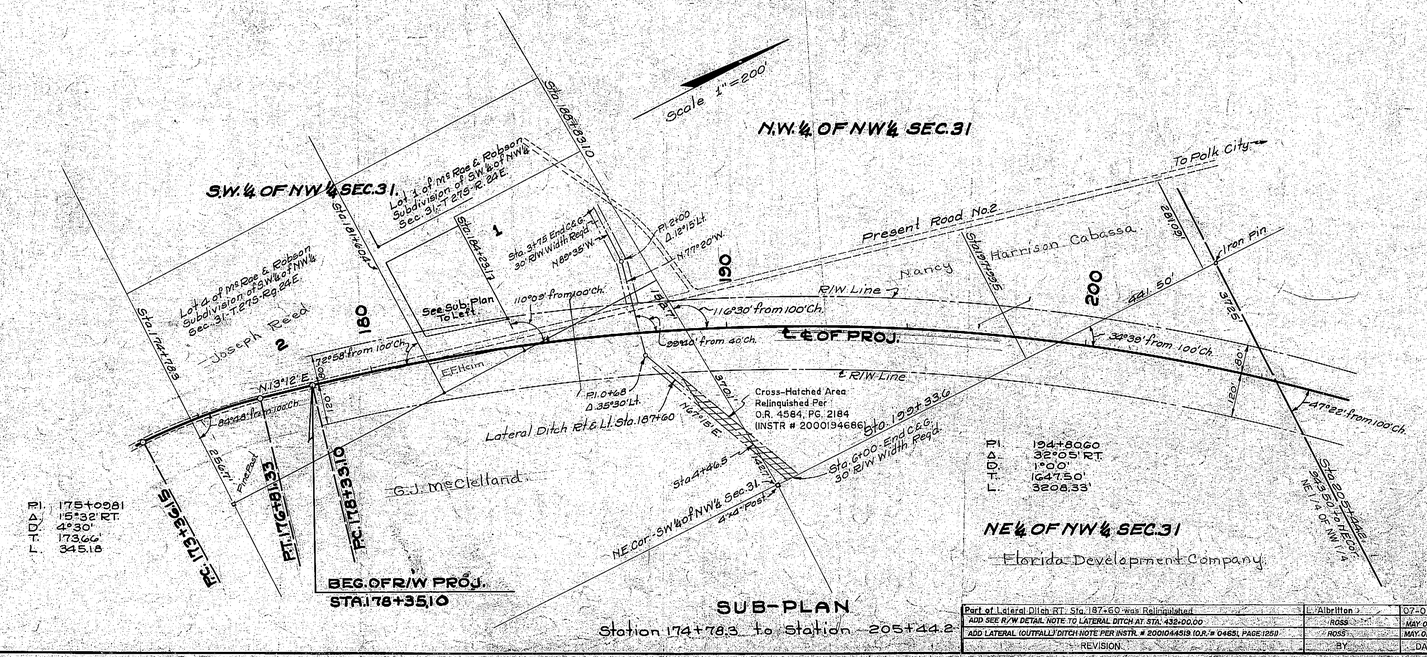

SUB-PLAN

Station 174+78.3 to Station 205+44.2

REVISION	BY	DATE
Part of Lateral Ditch RT. Sta. 187+60 was Relinquished	L. Albritton	07-02-2002
ADD SEE R/W DETAIL NOTE TO LATERAL DITCH AT STA. 432+00.00	ROSS	MAY 01, 2002
ADD LATERAL (OUTFALL) DITCH NOTE PER INSTR. # 2001044519 (O.R. # 04651, PG. 1251)	ROSS	MAY 01, 2002

S.R. 33 1609

STATE OF FLORIDA
STATE ROAD DEPARTMENT Sh. 1

RIGHT OF WAY MAP

STATE PROJ. 1036 ROAD (2) - POLK COUNTY

(5022)	Names	Dates	Approved by
Designed			Bridge Engineer
Drawn			Chief Highway Engineer
Traced			
Checked			Drawing No.
Revised			

FED. ROAD DIST. No.	STATE	FED. AID. PROJ. No.	FISCAL YEAR	SHEET NO.	TOTAL SHEETS
	FLA.			2	10

45

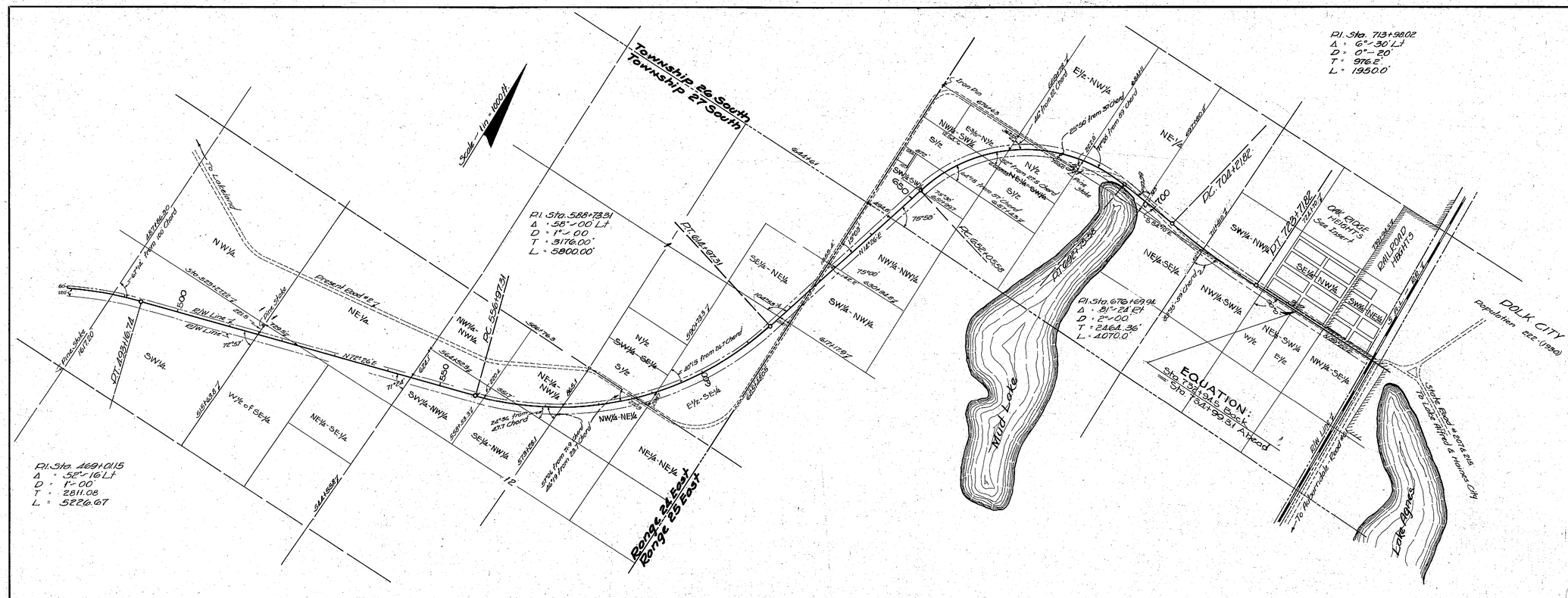

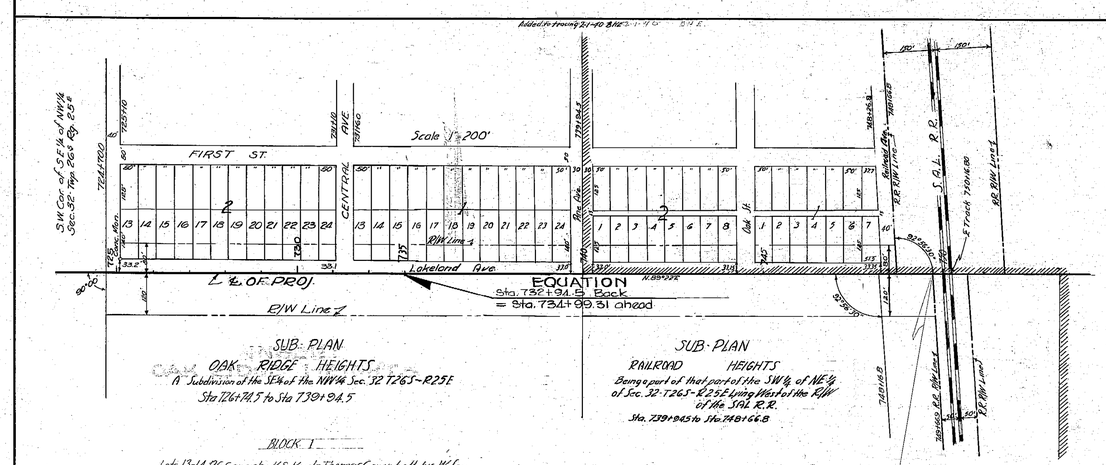

The above shows existing alignment as of Dec. 13, 1939.

Div. Engr. of R/W

Map Completed July 1938 1607

STATE OF FLORIDA
STATE ROAD DEPARTMENT Sh. 2

RIGHT OF WAY MAP

PROJ. 5022-RD(2) 33 POLK COUNTY

1036	Names	Dates	Approved by
Designed			
Drawn			Bridge Engineer
Traced			State Highway Engineer
Checked			Drawing / Index No.
Revised			

FED. ROAD DIST. No.	STATE	FED. AID PROJ. No.	FISCAL YEAR	SHEET NO.	TOTAL SHEETS
	FLA.			3	10

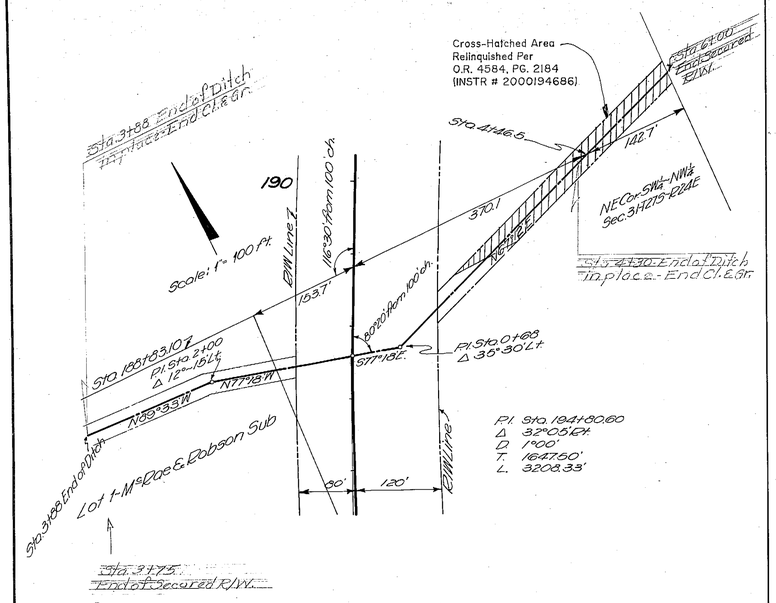

LATERAL DITCH Rt. & Lt. STA 187+60
30' R/W Width Reqd

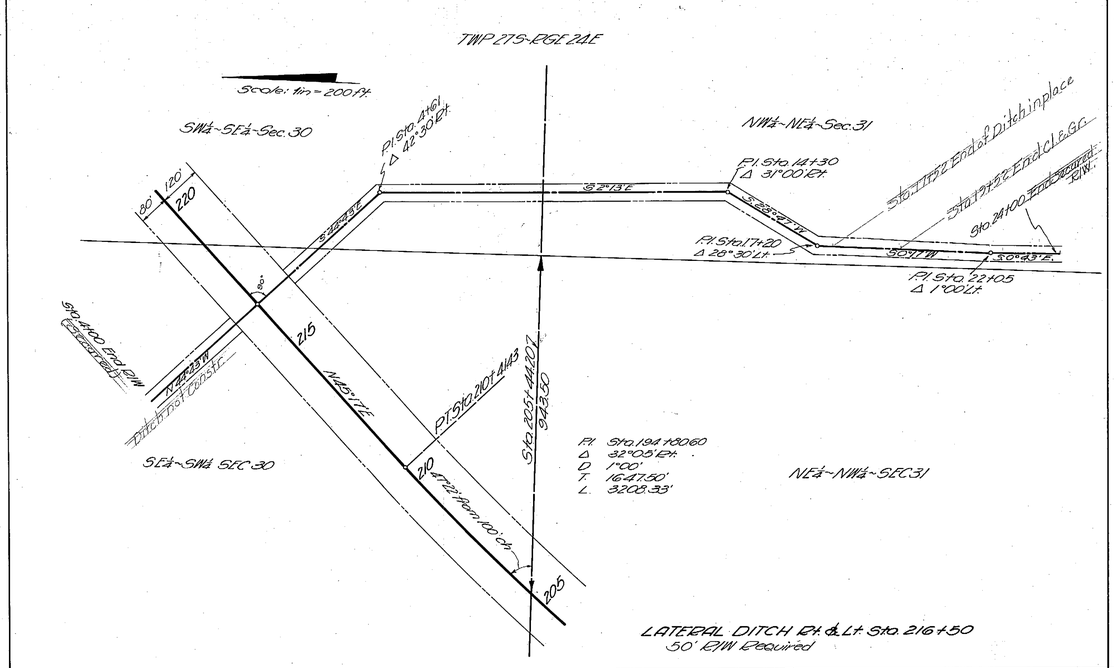

LATERAL DITCH Rt. & Lt. Sta. 216+50
50' R/W Required

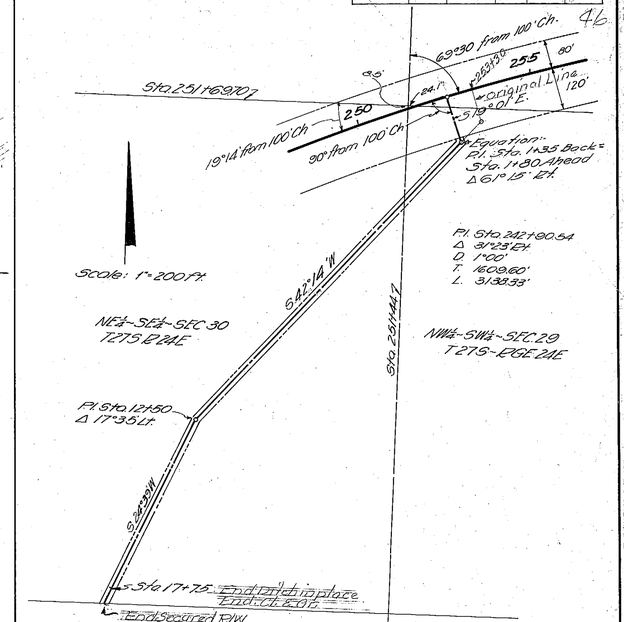

LATERAL DITCH Rt. Sta. 252+60
20' R/W Width Required

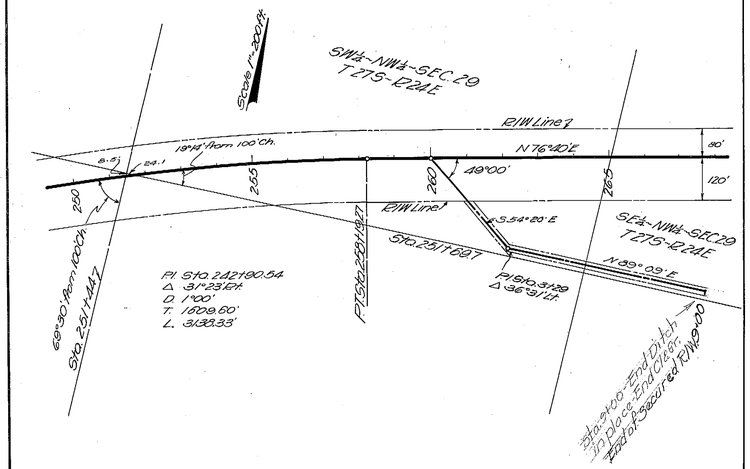

LATERAL DITCH Rt. STA. 260+00
20' R/W WIDTH REQ'D.

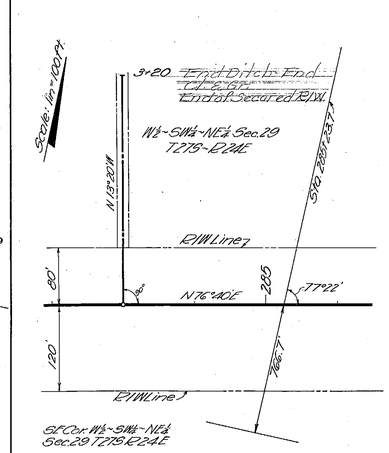

LATERAL DITCH Lt. Sta. 283+00
15' R/W WIDTH REQ'D.

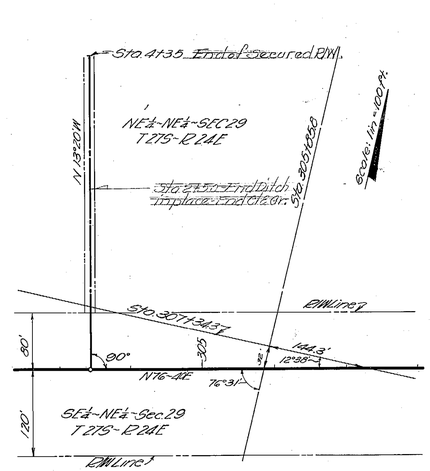

LATERAL DITCH Lt. Sta. 303+45
15' R/W WIDTH REQ'D.

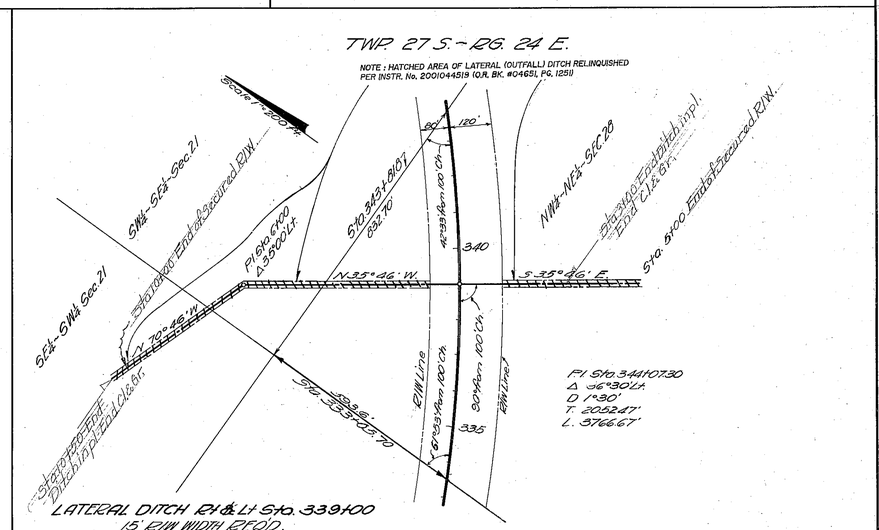

LATERAL DITCH Rt. & Lt. Sta. 339+00
15' R/W WIDTH REQ'D.

1607

MAP COMPLETED: Aug. 18, 1938
APPROVED BY:
The above shows existing alignment as of Dec. 13, 1939.

Div. Engr. of R/W

REVISION	BY	DATE
Part of Lateral Ditch Sta 187+60 Relinquished LATERAL DITCH AT STA. 339+00.00 RELINQUISHED PER INSTR. # 20010445 19 (O.R. BK. # 04651, PG. 1251)	L. Albritton ROBB	07-02-02 MAY 01, 2002

S.R. 33 STATE OF FLORIDA
STATE ROAD DEPARTMENT Sh. 3

RIGHT OF WAY MAP

PROJ-5022 ROAD (2) POLK COUNTY

1036	Names	Dates	Approved by
Designed			Bridge Engineer
Drawn			
Traced			State Highway Engineer
Checked			Drawing / Index No.
Revised			

FED. ROAD DIST. No.	STATE	FED. AID PROJ. No.	FISCAL YEAR	SHEET NO.	TOTAL SHEETS
	FLA.			4	10

47

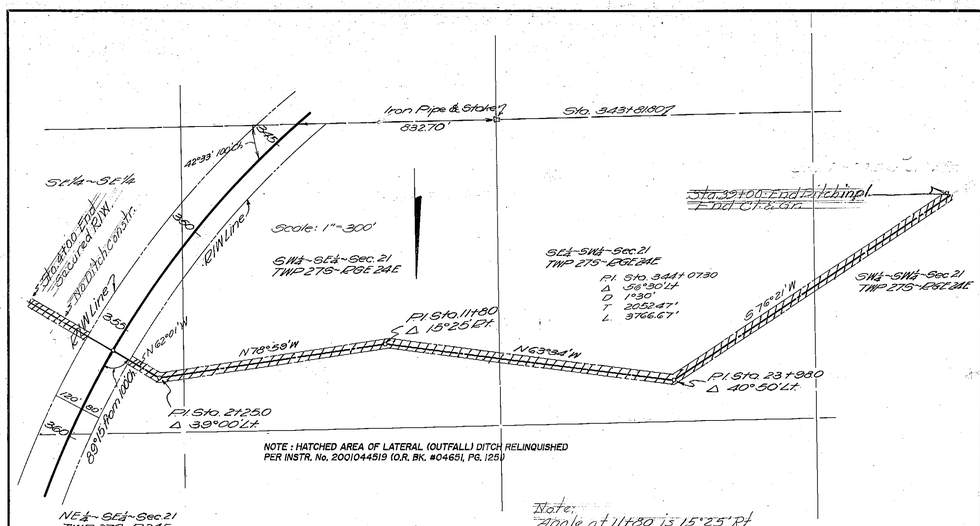

LATERAL DITCH LT. STA. 356+00
40' R/W Width Required

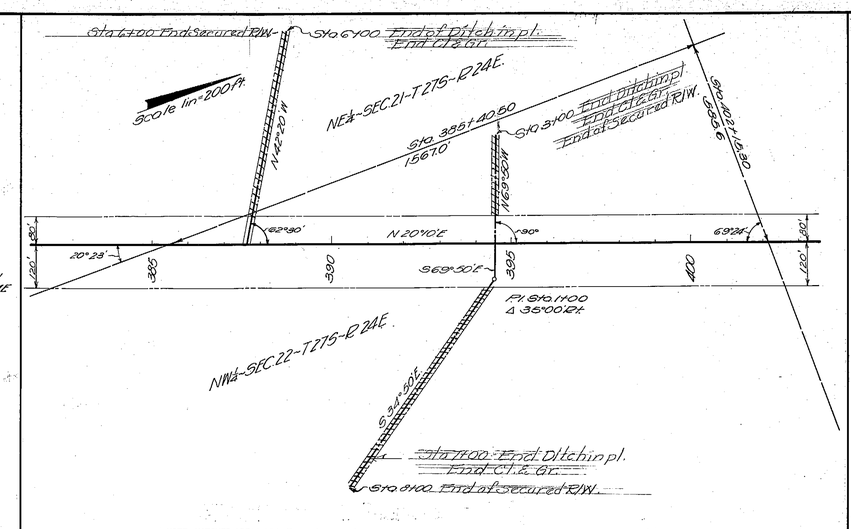

LATERAL DITCH LT. STA. 387+53 ~ LATERAL DITCH RT. & LT. STA. 394+55
15' R/W Width Required

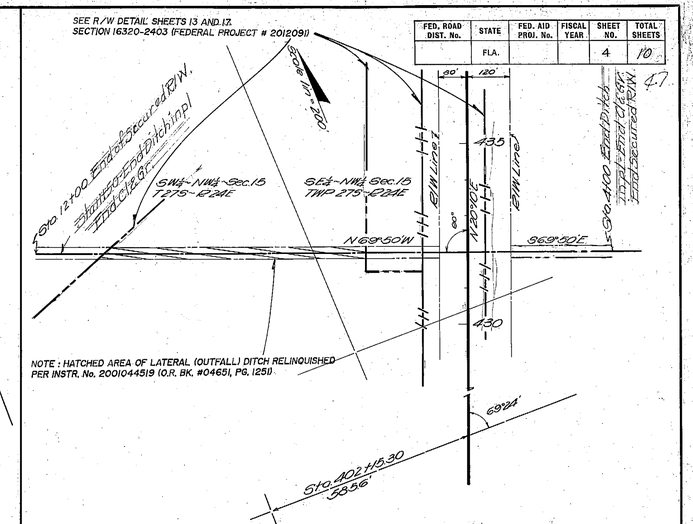

LATERAL DITCH RT. & LT. STA. 432+00
35' R/W Width Required

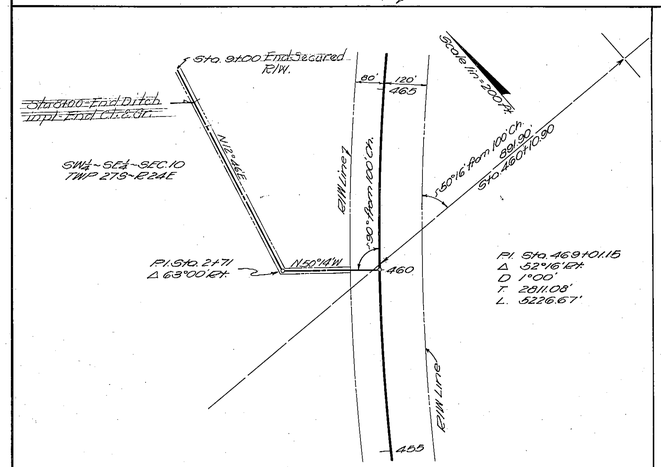

LATERAL DITCH LT. STA. 460+00
15' R/W Width Required

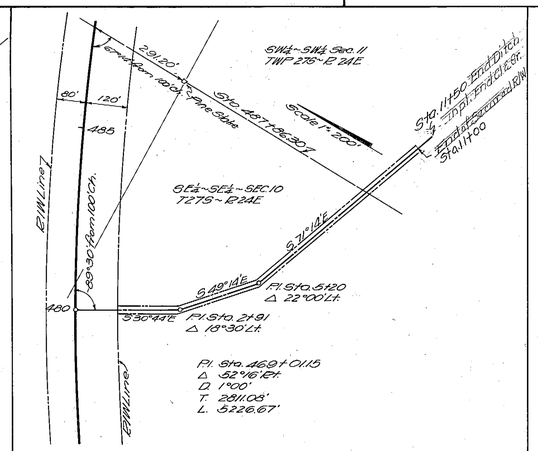

LATERAL DITCH RT. STA. 480+00
15' R/W Width Required

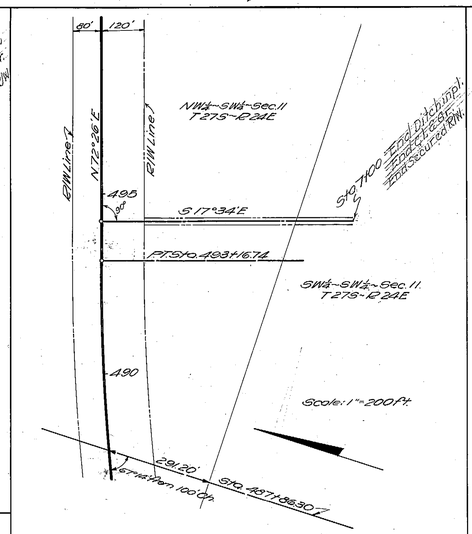

LATERAL DITCH RT. STA. 494+25
15' R/W Width Required

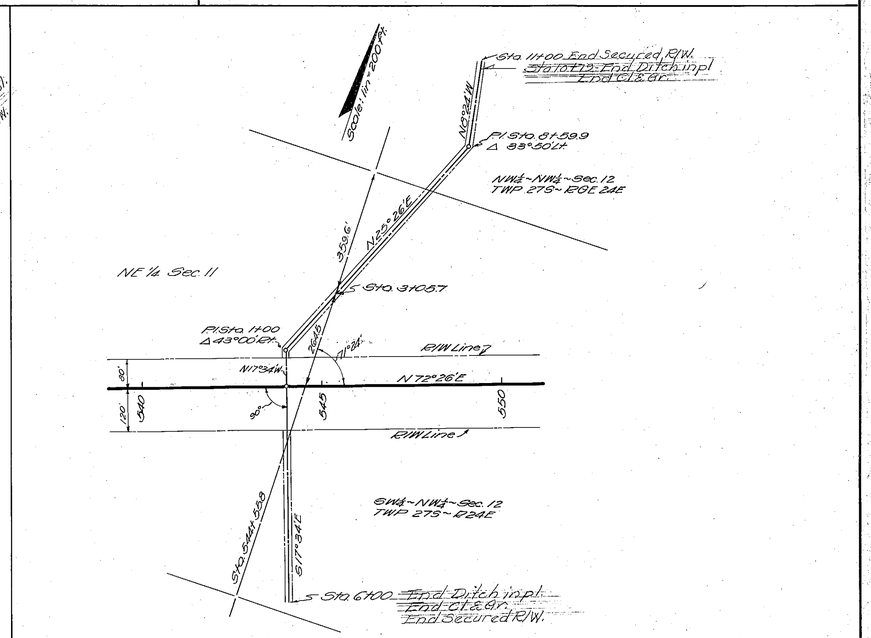

LATERAL DITCH RT. & LT. STA. 544+00
20' R/W Width Required

1607

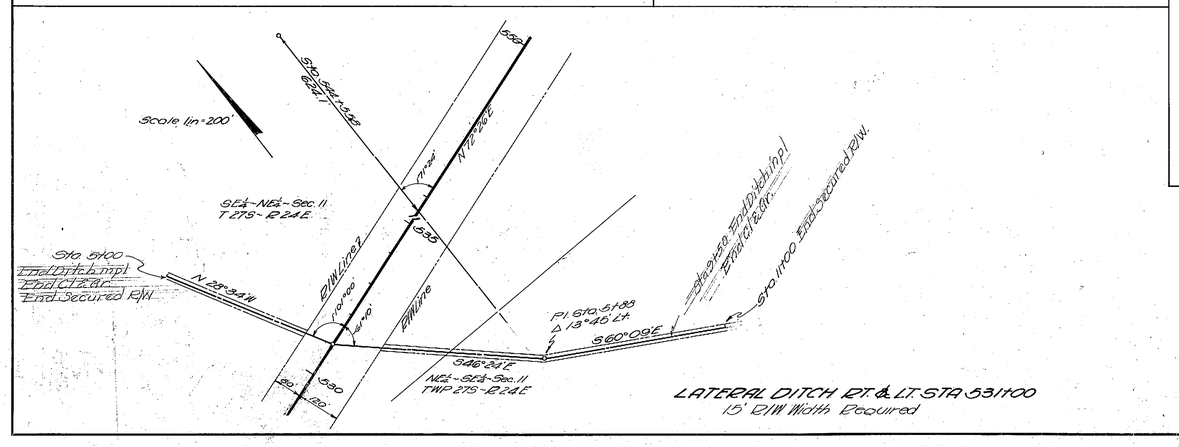

LATERAL DITCH RT. & LT. STA. 531+00
15' R/W Width Required

MAP COMPLETED: AUG 18, 1938
APPROVED BY:

The above shows existing alignment as of Dec. 13, 1939.

REVISION	BY	DATE
ADD SKE & R/W DETAIL NOTE TO LATERAL DITCH AT STA. 432+00.00		
LATERAL DITCH AT STA. 432+00.00 RELINQUISHED PER INSTR. # 200104451.9 (O.R. BK. # 0465, PG. 125)	ROSS	MAY 01, 2002
LATERAL DITCH AT STA. 394+53.00 RELINQUISHED PER INSTR. # 200104451.9 (O.R. BK. # 0465, PG. 125)	ROSS	MAY 01, 2002
LATERAL DITCH AT STA. 387+53.00 RELINQUISHED PER INSTR. # 200104451.9 (O.R. BK. # 0465, PG. 125)	ROSS	MAY 01, 2002
LATERAL DITCH AT STA. 356+00.00 RELINQUISHED PER INSTR. # 200104451.9 (O.R. BK. # 0465, PG. 125)	ROSS	MAY 01, 2002

DIV. ENGR. of R/W

S.R. 33

STATE OF FLORIDA
STATE ROAD DEPARTMENT

94.4

RIGHT OF WAY MAP

PROJ. 5022 - ROAD (2) POLK COUNTY

1036	Names	Dates	Approved by	
Designed				
Drawn			Bridge Engineer.	
Traced			State Highway Engineer.	
Checked			Drawing	Index No.
Revised				

FED. ROAD DIST. No.	STATE	FED. AID PROJ. No.	FISCAL YEAR	SHEET NO.	TOTAL SHEETS
	FLA.			5	10

48

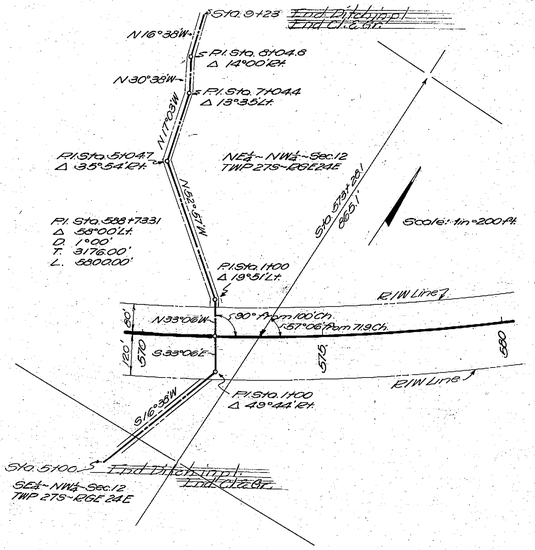

LATERAL DITCH RT. & LT. STA. 572+00
15' R/W WIDTH REQUIRED

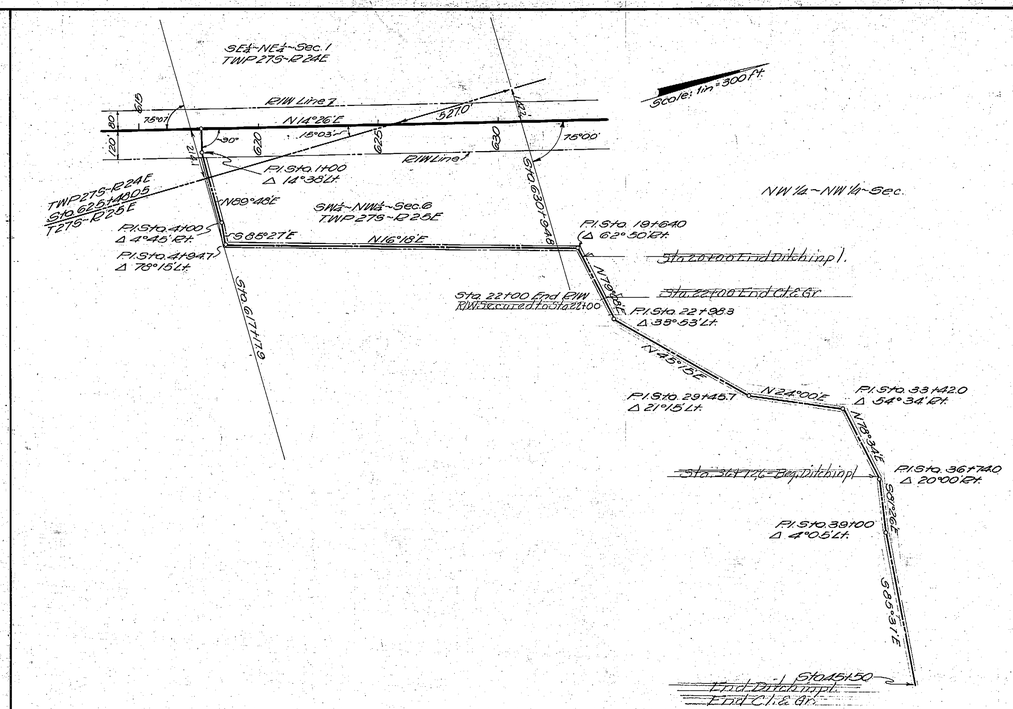

LATERAL DITCH RT. STA. 617+60
15' R/W WIDTH REQUIRED

(Old 1036) (5022)

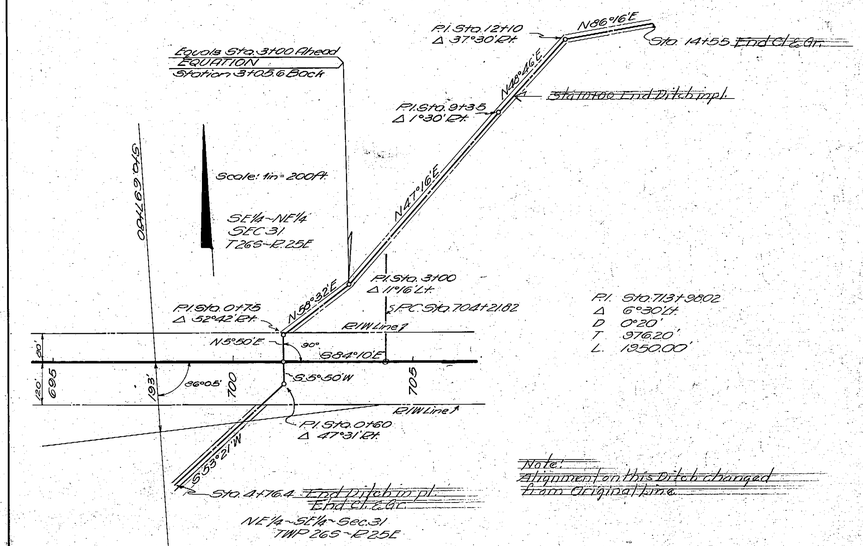

LATERAL DITCH RT. & LT. STA. 701+40
30' R/W WIDTH REQUIRED

TABULATION OF DEEDS IN FILE

SRD NO.	GRANTOR	INSTRUMENT	DATE OF EXEC.	RECORDED BOOK	PAGE	CLERKS NO.	REMARKS
1	O. C. Voyles & wife (Reconveyed)	Q.C. Deed	1-22-37	553	341	349978	R/W
2	O. P. Branche & wife	" "	12-21-36	551	333	348807	"
3	Z. H. Roughton Inc.	" "	12-28-36	552	355	349220	"
4	Justine B. Cobsy	" "	12-31-36	554	73	350394	"
5	Z. H. Roughton	" "	12-28-36	552	357	349221	"
6	Willie Mae Avery	" "	2-10-37	554	297	350614	"
7	Polk City Securities Corp.	" "	12-5-36	551	535	348808	"
8	Carl A. Lanier & wife	" "	12-22-36	551	543	348812	"
9	Martha R. Lanier & husband	" "	12-18-36	551	537	348809	"
10	J. I. Osteen	" "	12-15-36	551	267	348508	"
11	" "	P. Esmt	12-15-36	551	269	348509	"
12	F. L. Benson & wife	" "	11-20-36	551	541	348811	"
13	D. H. Combee & wife	Q.C. Deed	11-25-36	552	19	348911	"
14	F. L. Benson & wife	" "	11-20-36	551	539	348810	"
15	Geo. W. Oliver, Extr. Est. Edwin O. Carver, deceased	" "	7-3-36	551	111	348375	"
16	Birda E. McClelland et al	" "	12-16-36	551	295	348539	"
17	H. E. Oxford	" "	7-1-36	551	115	348377	"
18	John Krug & wife	" "	7-23-36	551	119	348379	"
19	Albert L. Stripling	" "	8-26-36	551	117	348378	"
20	James Thomas	" "	7-1-36	551	113	348376	"
21	Hull Investment Co.	" "	7-8-36	551	121	348380	"
22	L. J. Clyatt & wife (Reconveyed)	" "	11-27-36	550	431	347965	"
23	Paul F. Randolph & wife	" "	8-25-36	551	143	348385	"
24	Florida-Lakeland Homes Co.	" "	7-14-36	551	139	348384	"
25	Lake Gibson Land Co.	" "	7-1-36	551	133	348381	"
26	Birda E. McClelland et al	" "	12-16-36	551	297	348540	"
27	E. F. Heim	" "	7-18-36	551	135	348382	"
28	L. T. Bryant et al	" "	8-6-36	551	126	348386	"
29	John A. Voyles & wife (Reconveyed)	" "	12-11-36	551	271	348510	"
30	Osceola Combee	" "	11-25-36	552	21	348912	"
31	H. L. Meade & wife	" "	2-12-37	554	373	350769	"
32	Fannie Tomphins Park & husband	" "	2-23-37	556	11	351803	"
33	Federal Farm Mortgage Corp.	Partial Rel.	3-3-37	509	21	351801	"
34	Rec. Central National Bank & Trust	F.S. Deed	3-5-37	556	9	351802	"
35	W. M. Combee & wife	Q.C. Deed	2-19-37	555	45	351048	"
36	W. M. Bowles & wife	" "	3-19-37	556	383	352187	"
37	D. G. Clough & wife	" "	3-3-37	556	85	351866	"
38	F. Lorelle Shillade, Adm. Jennie C. Allen Est.	" "	2-26-37	555	547	351736	"
39	Nancy Harrison Cabassa, et al	Judgment	12-9-36	551	147	8178	"
40	Paul F. Randolph et ux	Easement	8-18-37	573	219	362617	B.R.
41	W. L. Roberts et ux	"	3-21-38	578	523	369414	"
42	Durwood Avery et ux	P. Esmt	4-28-38	577	593	368756	D.D.
43	Geo. P. Crume et ux (Disclaimer	" "	2-25-37	569	261	362698	O.F.D.
44	Paul F. Randolph et ux	Q.C. Deed	8-17-37	573	221	362618	R/W
45	Dudley A. Putnam, guardian	Guar. "	1-3-38	574	71	366093	"
46	Grady Deen et al	Q.C. "	11-10-37	568	524	362357	"
47	C. F. Smith Co. of Fla.	Mtg. Rel.	11-10-37	541	595	370363	R/W
48	L. J. Clyatt et ux	Q.C. Deed	12-15-37	570	465	363732	"
49	J. J. Winn et ux	" "	11-20-37	569	313	362732	"
50	J. B. Hardison et ux	P. Esmt.	5-3-38	578	535	369485	O.F.D.
51	Milton S. Bartholomew et ux	Q.C. Deed	11-18-37	571	19	363918	R/W
52	W. O. Haldeman et ux	" "	11-23-37	570	495	363787	"
53	J. B. Hardison et ux	" "	5-3-38	578	537	369486	"
54	Mary C. Barton, widow	" "	7-11-36	560	493	353254	"
	Polk County Abstract Co.	Abstract	3-15-40				
55	G. C. Voyles et ux	R/W Deed	6-21-40	614	323	398795	R/W
56	Void - Ditch Not Required						
57	Agnes S. Morrow et vir	R/W Deed	8-31-40	618	158	402406	R/W
58	VOID - See Morse's Letters 6/24/40						
59	Olivia Townsend et vir	Easement	7-8-40	615	31	399277	Ditch
60	Grady Deen et al	"	8-29-40	617	337	401638	"
61	VOID - Satisfied per Morse's Letter 7/3/40						
62	Williston Academy	R/W Deed	4-22-40	613	89	397412	R/W
63	J. B. Hardison et ux	Easement	7-15-40	615	323	399871	Ditch
64	John A. Voyles et ux	R/W Deed	6-21-40	614	281	398695	R/W
65	The South Atlantic Co. VOID	Replaced by S.R.D. #5					
66	W. M. Combee et ux	R/W Deed	6-21-40	614	321	398794	R/W
67	J. M. Snelson, widow	"	8-31-40	618	152	402405	"
68	VOID - See Morse's Letter 6/24/40						
69	H. J. Fearrand et ux	R/W Deed	6-21-40	614	319	398793	R/W
70	Agnes S. Morrow et vir	Easement	8-31-40	618	188	402408	Ditch
71	VOID - See Morse's Letter 6/24/40						
72	Lake Gibson Co.	Easement	6-21-40	616	117	400394	Ditch
73	I. M. Snelson, widow	"	8-31-40	618	185	402407	"
74	W. M. Combee et ux	"	6-21-40	614	325	398796	"
75	Saddle Creek Cattle Co.	"	7-30-40	616	109	400361	"
76	Florence Gates Judd, widow	P. Rel. Mtg.	7-15-40	585	441	400362	"
77	Paul F. Randolph et ux	Easement	7-3-40	616	107	400360	"
78	Dudley A. Putnam, Guardian	G. Deed	8-5-40	616	207	400529	"
79	H. L. Mead et ux	R/W Deed	8-29-40	617	333	401636	R/W
80	Emma C. Bartholomew, widow, et al	"	7-18-40	615	499	400117	"
81	Grady Deen et ux	Easement	8-29-40	617	373	401635	B.R.
82	Saddle Creek Cattle Co.	"	7-30-40	616	111	400363	"
83	Florence Gates Judd, widow	P. Rel. Mtg.	7-15-40	585	443	400364	"
84	R. C. Campbell et ux	Q. C. Deed	8-28-37	565	155	(Copy)	R/W
	Polk County Abstract Co.	Abstract	6-24-40				
85	Chas. F. Benford et ux	Easement	8-24-40	617	177	401369	B.R.
86	Willie Mae Avery, single	"	7-12-40	615	121	399540	R/W
87	Grady Deen et al (Reconveyed)	P. Esmt.	11-10-37	568	521	362356	Ditch
	Polk County Abstract Co. (	Abstract	8-5-40				
88	J. I. O'Steen, widower	Easement	3-17-41	627	529	409658	Ditch
89	Sadie A. Henshall et al, Trustees	Q.C. Deed	12-5-41	644	205	422164	R/W
90	Ethel Sherman Colle et vir	"	7-21-41	635	289	415617	"
91	R. H. Kurth et ux	"	8-21-41	637	318	417237	"
92	Federal Land Bank of Columbia	P. Rel. Lien	9-12-41	614	364	418226	R/W
93	Charles H. Dow et ux et al	Q.C. Deed	7-8-47	810	367	535617	R/W
94	M. A. Petteway et vir	Q.C. Deed	11-10-41	641	495	420272	R/W
95	Trustees U. Fund	Easement	8-5-41	637	222	417150	Murphy Act
96	Floirda Nostaw, Inc.	Q.C. Deed	1-23-42	696	375	423684	R/W
97	J. A. Powell, widower	Q.C. Deed	11-17-41	642	17	420425	R/W
98	H. C. Petteway et ux	"	8-4-41	636	239	416390	"
	Polk Co. Abstract Co.	Abstract	6-25-41				
99	Williston Academy	Q.C. Deed	8-15-41	638	452	418113	"
100	Polk County vs. Ethel Sherman Colle et al	Eminent Domain Proceedings	3-24-42			L-9781	
101	Sadie A. Henshall et al, Trustees	Easement	12-5-41	644	208	422165	Ditch
102	B. P. Hicks, single	Q.C. Deed	11-5-41	641	301	420074	R/W
103	H. E. Oxford, single	"	11-5-41	641	305	420075	"
104							
105	Claude M. Heston et ux	Q.C. Deed	4-30-47	805	217	531042	R/W

The above shows existing alignment as of Dec. 13, 1939.

Div. Engr. of R/W

MAP COMPLETED: Aug. 18, 1938

APPROVED BY:

S.R. 33 1607

STATE OF FLORIDA
STATE ROAD DEPARTMENT Sh. 5

RIGHT OF WAY MAP

PROJ. 5022 ROAD(S) POLK COUNTY

1036	Names	Dates	Approved by
Designed			
Drawn			Bridge Engineer
Traced			State Highway Engineer
Checked			Drawing / Index No.
Revised			

FED. ROAD DIST. No.	STATE	FED. AID. PROJ. No.	FISCAL YEAR	SHEET NO.	TOTAL SHEETS
	FLA.			6	10

49

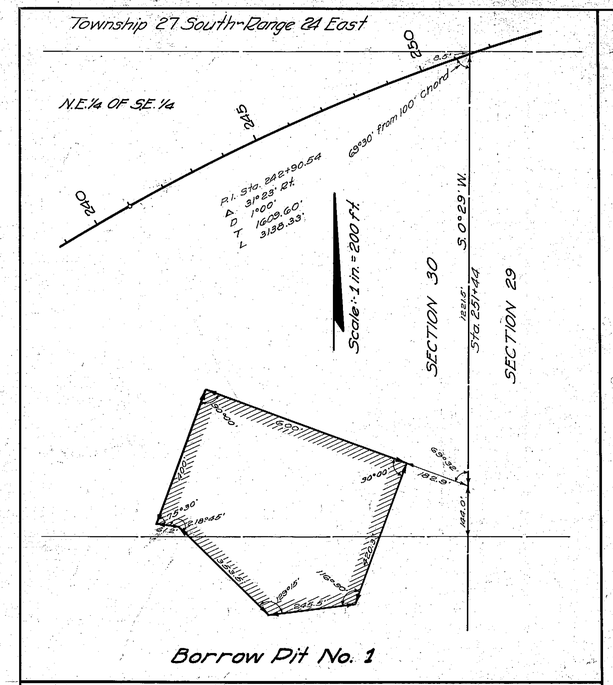

Borrow Pit No. 1

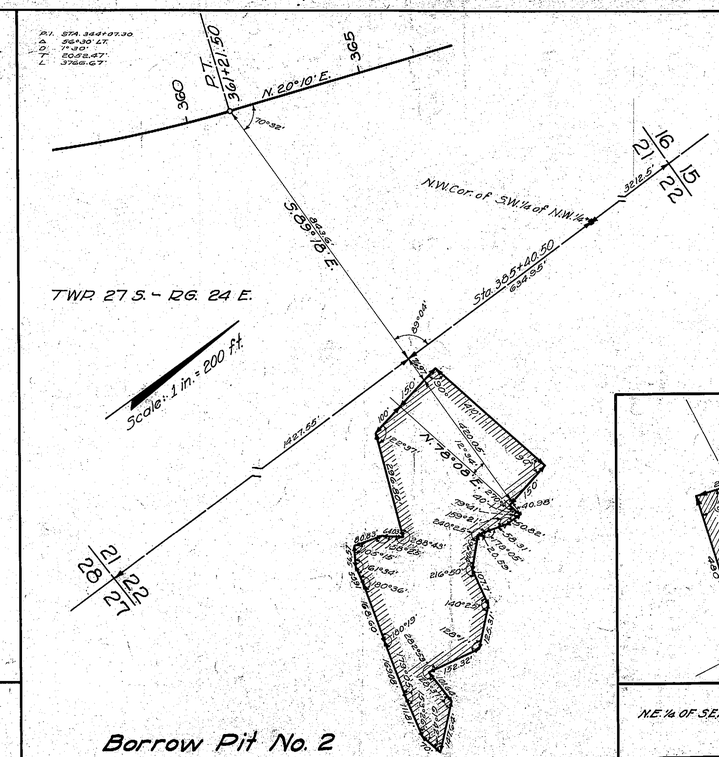

Borrow Pit No. 2

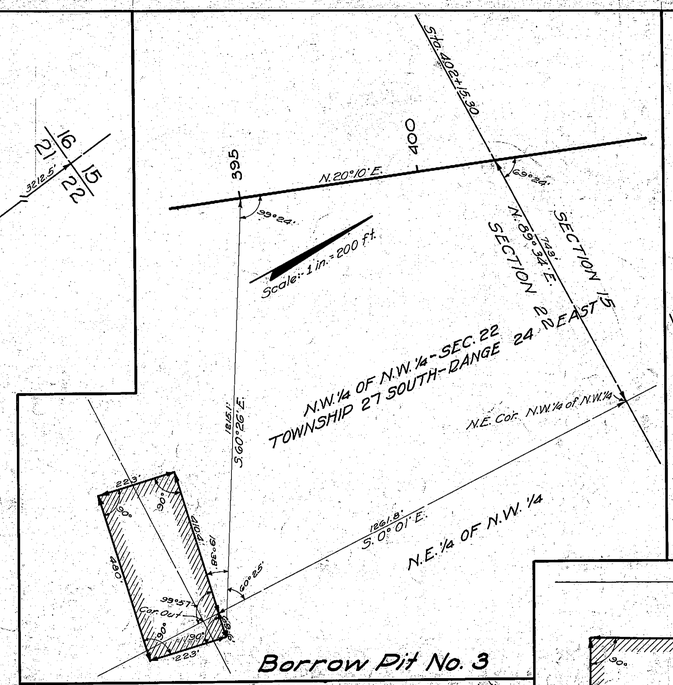

Borrow Pit No. 3

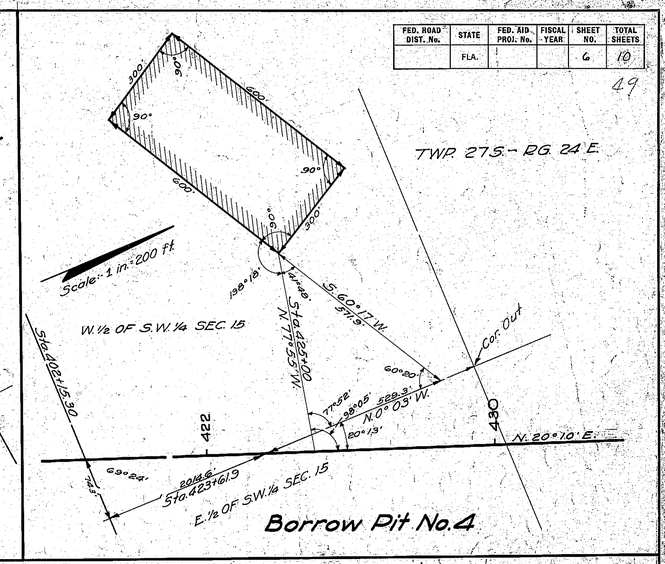

Borrow Pit No. 4

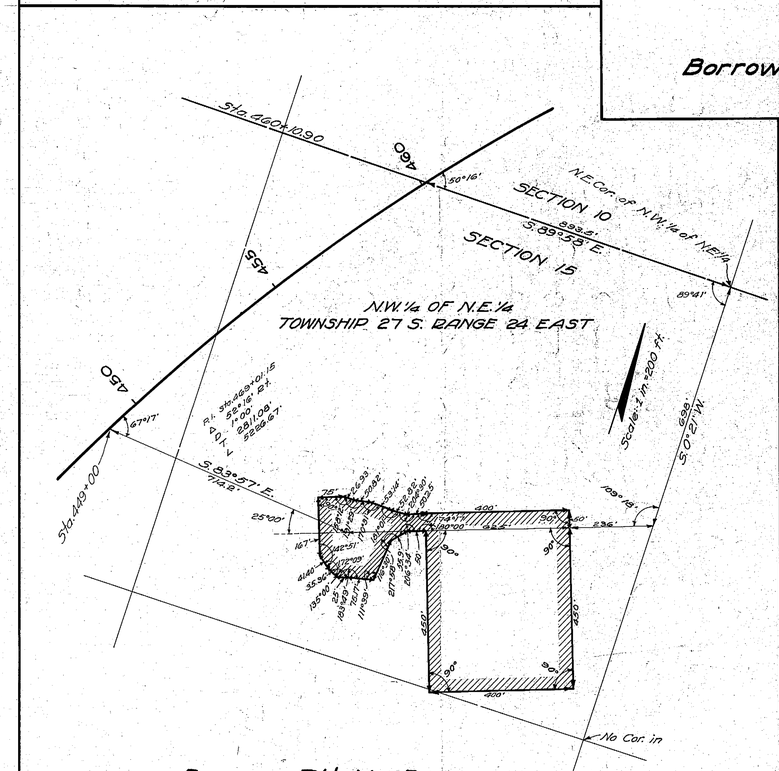

Borrow Pit No. 5

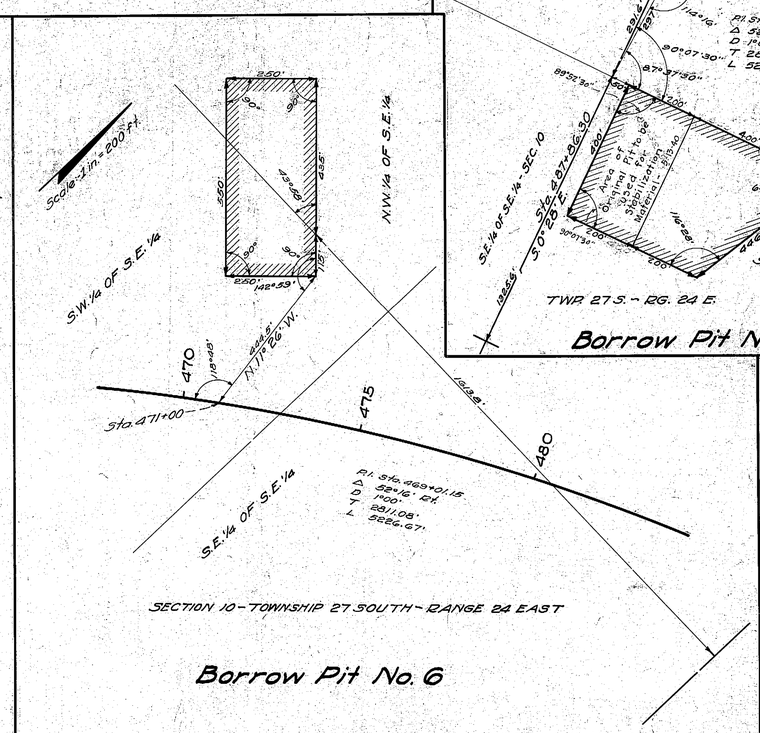

Borrow Pit No. 6

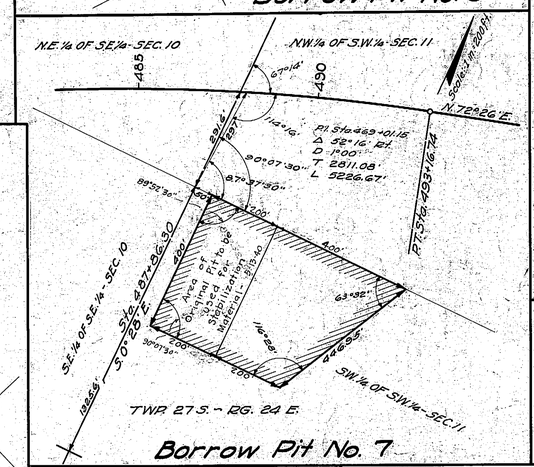

Borrow Pit No. 7

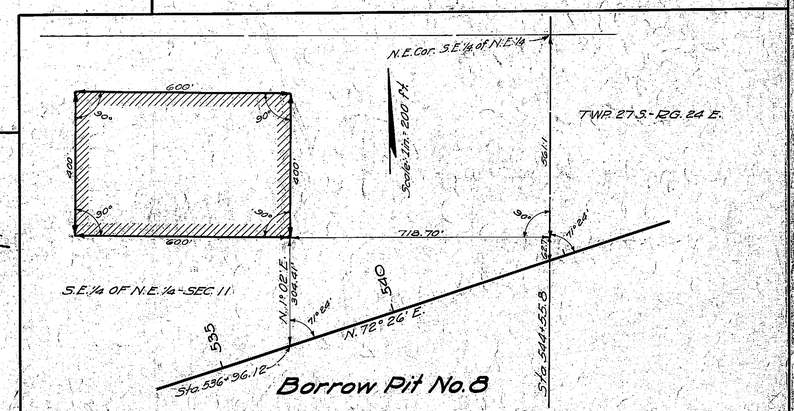

Borrow Pit No. 8

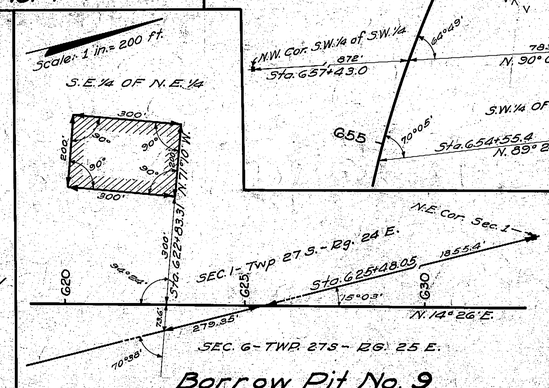

Borrow Pit No. 9

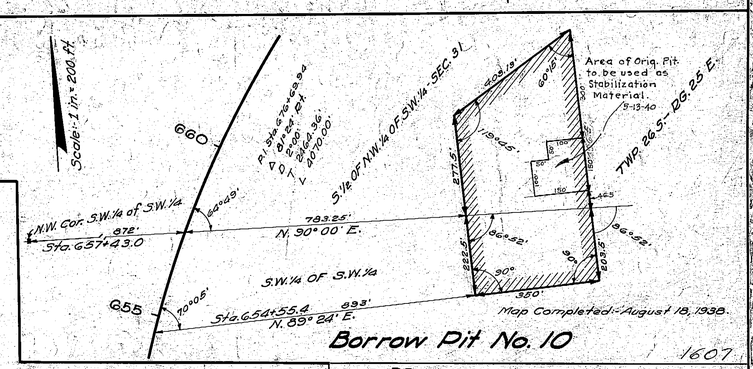

Borrow Pit No. 10

1607

S.R. 33 STATE OF FLORIDA
STATE ROAD DEPARTMENT Sh. 6

RIGHT OF WAY MAP

PROJ. 5022 - RD. (2) - POLK COUNTY

1036	Names	Dates	Approved by:
Designed			Bridge Engineer
Drawn			
Traced			State Highway Engineer
Checked			Drawing / Index No.
Revised	JAL	5-13-40	

FED. ROAD DIST. No.	STATE	FED. AID PROJ. No.	FISCAL YEAR	SHEET NO.	TOTAL SHEETS
	FLA.			7	10

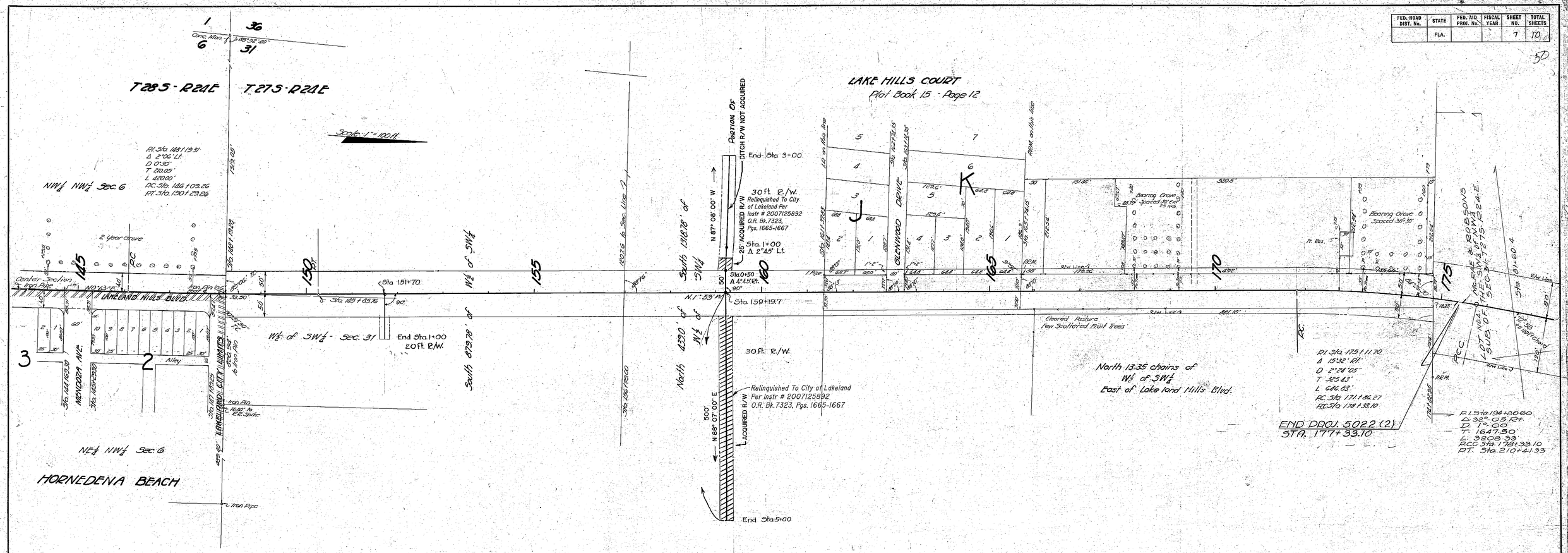

NOTE:
True Bearings are backed up from bearings of "Triangulation Station "POLK" on Proj. 5066

NOTE:
All angles to curve tangent to curve EXCEPT as noted

1607

STATE OF FLORIDA
STATE ROAD DEPARTMENT

Sh. 7

RIGHT OF WAY MAP

PROJ. 5022 RD. NO. (2) 33 POLK COUNTY

			PROJ. 1036	Names	Dates
			Designed		
			Drawn	G.W.G.	11-18-40
Relinquished Ditch R/W	L.Albritton	06-28-07	Traced	G.W.G.	11-18-40
ADD DITCH R/W INFO.	ALB	3-12-07	Checked	E.E.	11-28-40
REVISION	BY	DATE	Revised	D.W.B.	8-18-41

Approved by:
Chief Engineer
State Highway Engineer

Drawing

Index No.

FED. ROAD DIST. No.	STATE	FED. AID PROJ. No.	FISCAL YEAR	SHEET No.	TOTAL SHEETS
	FLA.			8	10

51

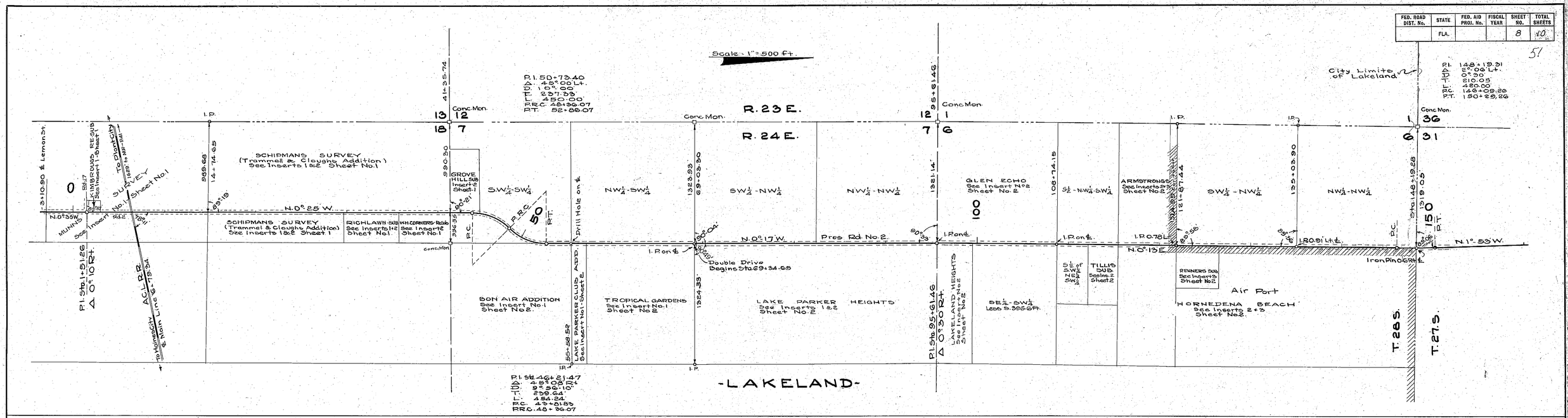

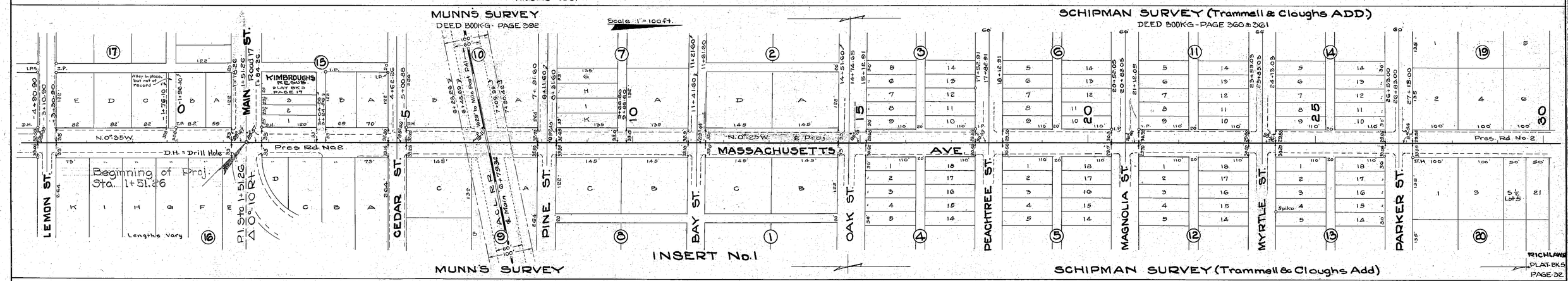

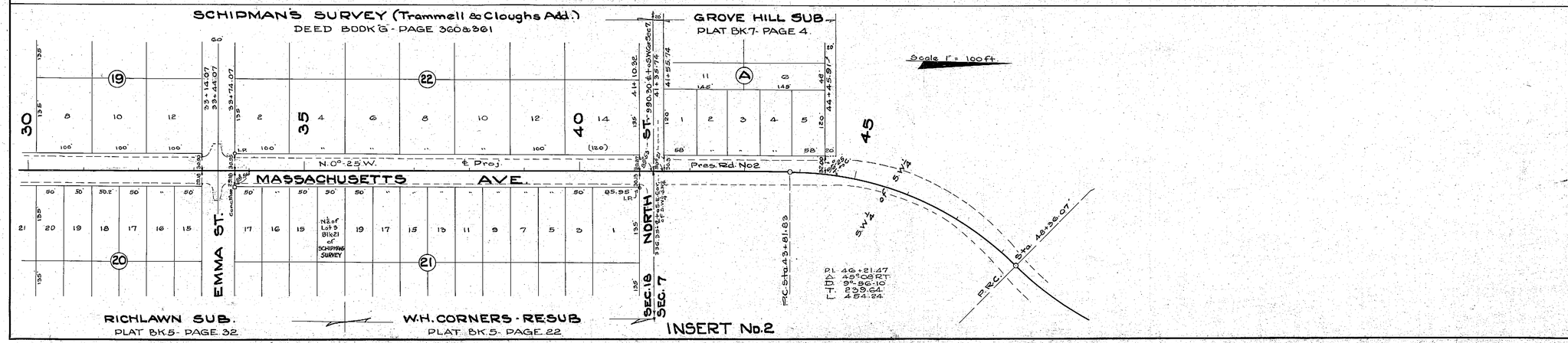

NOTE: True Bearings Are Backed up From Bearing of Triangulation Station "POLK" on Proj. 5066

NOTE. All Angles to Curve Tangent to Curve

Sheet 1 of 3 1607

S.A. 33 STATE OF FLORIDA STATE ROAD DEPARTMENT Sh. 8

RIGHT OF WAY MAP

PROJ. (5022) ROAD No. (2) POLK COUNTY

1036	Names	Dates	Approved by
Designed			Division Engineer
Drawn	E.E.I.	1-17-41	
Traced	E.E.I.	1-20-41	Highway Engineer
Checked	C.W.A.	1-27-41	Drawing Index No.
Revised			

FED. ROAD DIST. No.	STATE	FED. AID PROJ. No.	FISCAL YEAR	SHEET NO.	TOTAL SHEETS
	FLA.			9	10

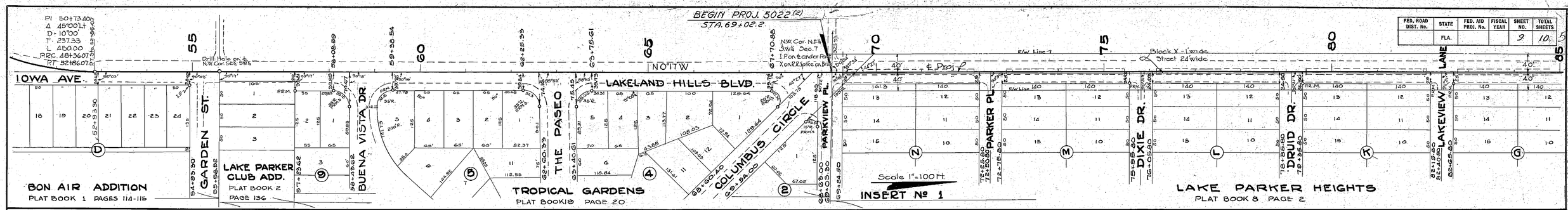

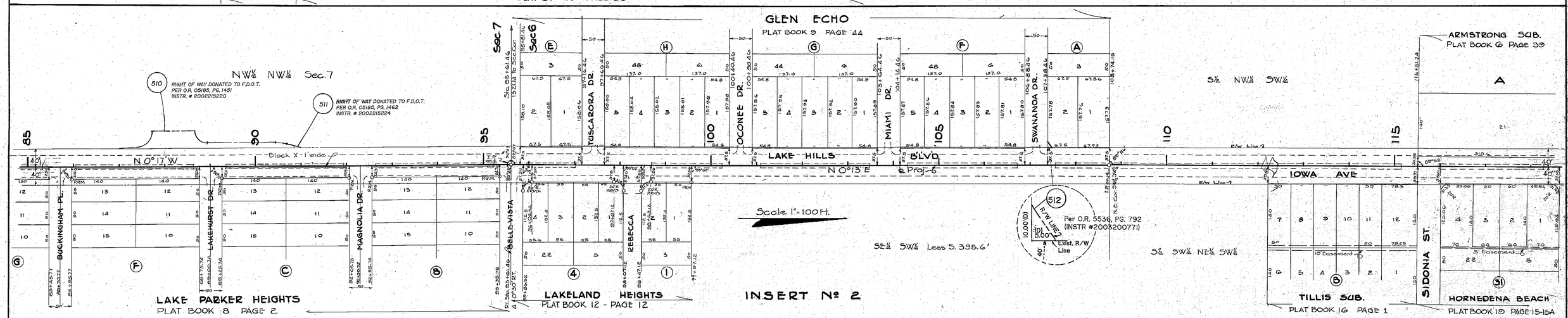

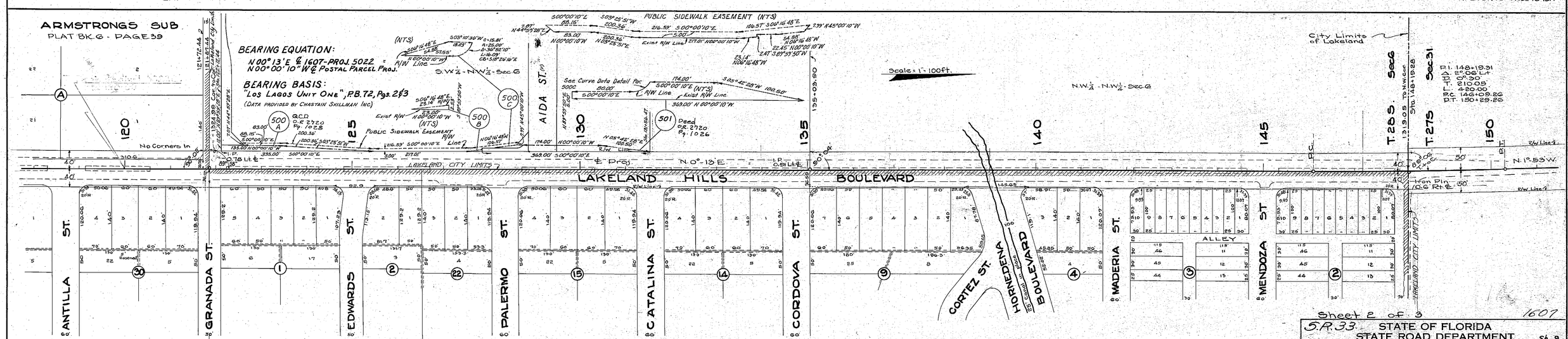

Sheet 2 of 3

1607

Add O.R. 5536, Pg. 792 Instr #2003200771 Par. 512	Albritton	Nov. 20, 2003
ADD O.R. 05185, PG. 1462 INSTR. #2002215224 PARCEL 511	ROSS	DEC. 31, 2002
ADD O.R. 05185, PG. 1451 INSTR. # 2002215220 PARCEL 510	ROSS	DEC. 31, 2002
ADD RECORD DATA	I.R.S.	APR. 23, 1990
ADD 5' SIDEWALK EASEMENT	SJN	APRIL 28, 1988
ADD PARCEL 501	SJN	APRIL 28, 1988
ADD PARCEL 500C	SJN	APRIL 28, 1988
ADD PARCEL 500B	SJN	APRIL 28, 1988
ADD PARCEL 500A	SJN	APRIL 28, 1988
REVISED	CES	OCT. 30, 1941
REVISION	BY	DATE

S.R. 33 STATE OF FLORIDA
STATE ROAD DEPARTMENT
SH. 9

RIGHT OF WAY MAP

PROJ. 5022 - ROAD (2) POLK COUNTY

1036	Names	Dates	Approved by
Designed			DIVISION ENGINEER
Drawn	E.E.I.	1-21-41	
Traced	L.K.T. & E.E.I.	1-23-41	State Highway Engineer
Checked	C.W.A.	1-27-41	Drawing / Index No.
Revised	D.W.B.	8-15-1941	

FED. ROAD DIST. No.	STATE	FED. AID PROJ. No.	FISCAL YEAR	SHEET NO.	TOTAL SHEETS
	FLA.			10	10

53

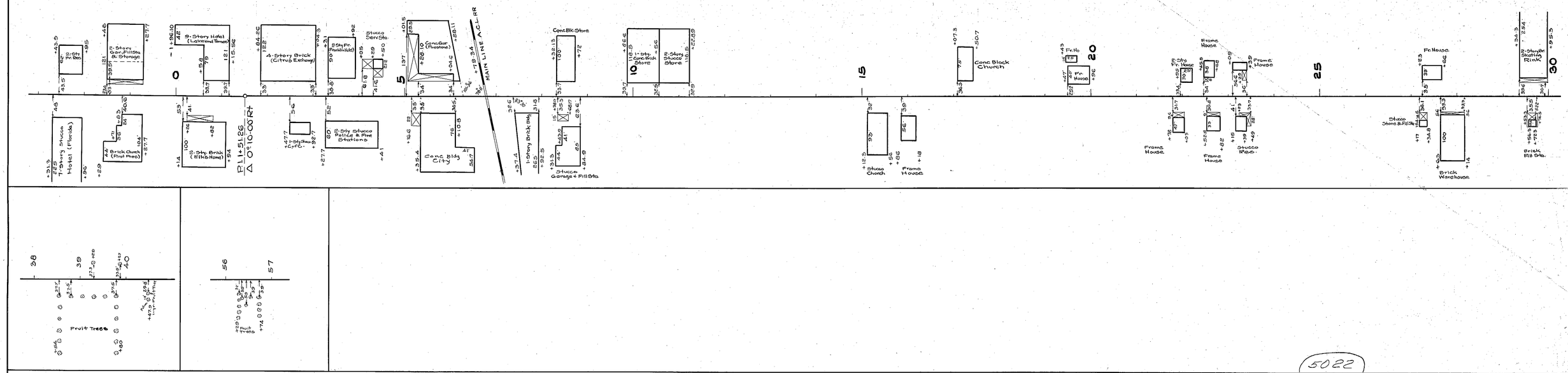

5022

TABULATION OF DEEDS IN FILE

SRD No.	GRANTOR	INSTRUMENT	DATE OF EXECUTION	RECORDED BOOK	RECORDED PAGE	CLERKS NO.	REMARKS
1	H. P. Ford, City Mgr.	Permit	9-19-41	Use of City Owned Gravel Pit			
2	Frank P. Stubbs et ux	Q C Deed	12-8-41	643	137	421439	R/w
3	E. G. Swartz et ux	Lien Sub.	12-12-41	643	139	421440	"
4	Ralph Carlisle Booker, single	Q C Deed	11-5-41	641	299	420073	"
5	William J. Davis	Lien Sub.	12-3-41	630	501	422166	"
6	Wm. E. Fearrand Post #2297-Vet's of For'n Wars	Q C Deed	3-4-42	650	49	425796	"
7	Frank J. Williams et ux	Q C. Deed	1-24-42	645	379	423018	R/w
8							
9	John R. Wright et ux	Q C Deed	11-12-41	644	513	422525	R/w
10	Wm. M. Bowles et ux	Easement	7-12-48	839	261	559158	B. Pit
11	A. Vandewater et ux	Q C Deed	1-7-42	644	515	422526	R/w
12	C. V. Mc Clurg et ux	"	12-3-41	644	211	422167	"
13	Florence C. Jackson, widow	Q C D	1-27-42	646	265	423539	R/w
14	Home Owners Loan Corp.	Mortgage	1-12-42	631	267	423540	R/w
	R. E. Bates, City engr.	Letter	10-29-41				abstract info.
	Lakeland Abstract Co.	Abstract	10-21-41				
15	City of Lakeland	W. Deed	11-12-41	641	579	420373	R/w
16	"	Resolution	11-12-41	Re: Dedicated Streets and SRD #17			
17	"	R/w Deed	11-12-41	641	571	420372	R/w
18	"	Res.-Contract	11-12-41				Secure R/w
19	Polk County	Contract Resolution	1-16-42				"

Sheet 3 of 3

1607

S.R. 33 STATE OF FLORIDA
STATE ROAD DEPARTMENT Sh. 10

RIGHT OF WAY MAP

PROJ. 5022 ROAD No. (2) POLK CO.

1036	Names	Dates	Approved by
Designed			Division Engineer
Drawn	E.E.I.	1-24-41	
Traced	E.E.I.	1-25-41	State Highway Engineer
Checked	C.W.A.	1-27-41	Drawing / Index No.
Revised			

FED. ROAD DIV. No.	STATE	SEC. AND JOB No.	FISCAL YEAR	SHEET No.	TOTAL SHEETS
3	FLA.				

36

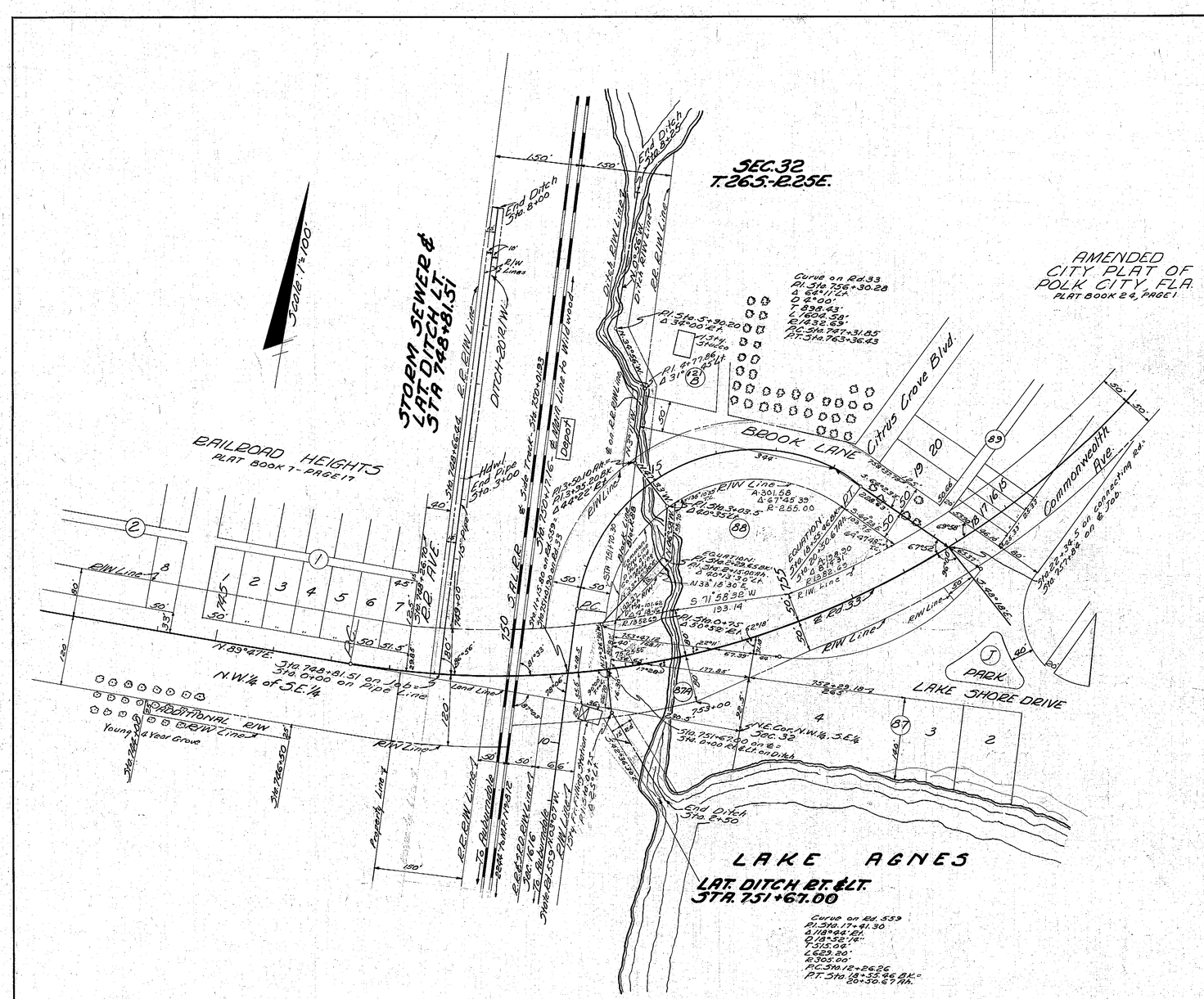

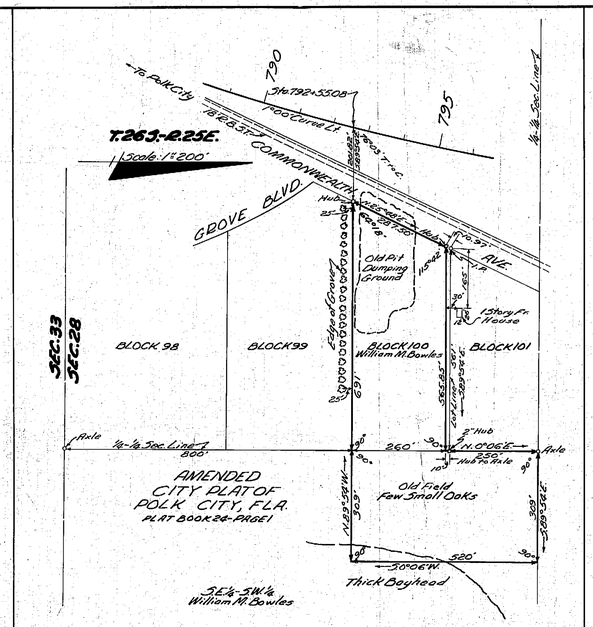

SED No.	GRANTOR	INSTRUMENT	DATE OF EXEC.	RECORD BOOK	RECORD PAGE	CLERK'S No.	REMARKS
1	Florence S. Brandon	Q.C. Deed	11-18-47	819	310	642928	R/W
2	Hugh K. Louden	Q.C. Deed	7-1-48	836	39	5662.78	R/W
3	James L. Rush etux	Q.C. Deed	6-16-48	834	389	554969	R/W
4	Jennie F. Branch	Q.C. Deed	6-4-48	835	221	555602	R/W
5R	Seaboard Air Line	conveyed by	see Letter from			Simpson	7-8-48
6R	Jennie F. Branch	Easement	8-12-48	838	215	568188	Ditch
7	City of Polk City	Resolution	7-9-48				
8R	Polk County	D.C. D.E. Dr. Easement	7-9-48	836	54		
9	Florence S. Brandon	Easement	7-16-48	837	301	557489	Ditch
10	T. 12-48	see letter attached					
12	H.E. Finley etux	Q.C. Deed	6-28-48	836	411	566279	R/W
11	G.E. Adams etux	Q.C. Deed	6-30-48	835	223	565603	R/W
13	Seaboard Air Line RR.	Letter of Permit					
14	Polk County	R/W Contract	8-3-48				
15	Tampa Electric Co.						
16	Polk Co.	Co. Deed	12-11-56	892	426	609386	R/W

STATE OF FLORIDA
STATE ROAD DEPARTMENT

RIGHT OF WAY MAP

SECTION No. 1607 sh 11

ROAD No. (2) 33 POLK COUNTY

	NAMES	DATES
SCALE 1" =		
DRAWN	Brown	4-22-48
TRACED		
INDEXED		
REVISED	Brown / E.L.K.	5-4-48 / 6-8-48
REVISED	Brown / K.W.K.	6-8-48 / 10-19-48
Bearing Datum	LR.I.-Mile	T.S.R.R.

APPROVED BY

DIVISION ENGINEER

STATE HIGHWAY ENGINEER

FED. ROAD DIV. No.	STATE	SEC. AND JOB No.	FISCAL YEAR	SHEET No.	TOTAL SHEETS
3	FLA.	16070-		1	

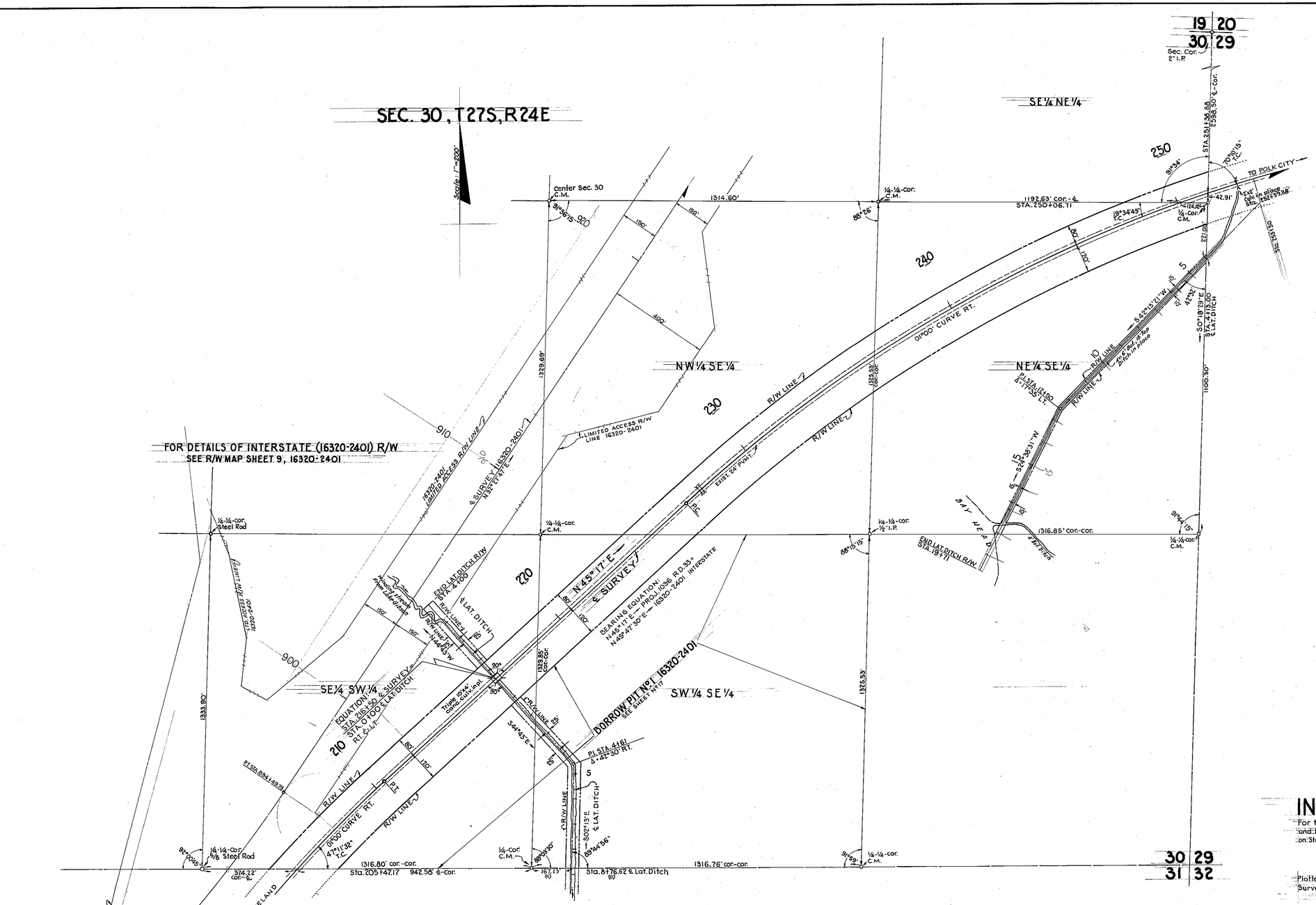

CURVE DATA
P.I. STA. 194+80.60
Δ = 32° 05' RT.
D = 01° 00'
T = 1647.44'
L = 3208.33'
R = 5729.58'
P.C. STA. 178+33.16
P.T. STA. 210+41.49

CURVE DATA
P.I. STA. 242+90.54
Δ = 31° 23' RT.
D = 01° 00'
T = 1609.60'
L = 3138.33'
R = 5729.58'
P.C. STA. 226+80.94
P.T. STA. 258+19.27

INSERT TO 1607-OLD PROJ. 1036

For the correction of R/W through Section 30, T27S, R24E and the abrogation of former maps and deeds through that section on State Road 33 and its lateral ditches.

Plotted from field notes and survey map furnished by L.R. Isbell, Reg. Surveyor Fla. Cert. 425 and R/W map old proj. 1036

STATE OF FLORIDA
STATE ROAD DEPARTMENT

RIGHT OF WAY MAP

SECTION No. 16070-

ROAD No. 33 POLK COUNTY

SCALE 1"= 200'	NAMES	DATES
DRAWN	W.F.D.	8-20-59
TRACED	W.F.D.	8-21-59
INDEXED		
REVISED		
REVISED		

APPROVED BY
H. M. Johnson
DIVISION ENGINEER
A. C. Chuvalo 9-14-59
STATE HIGHWAY ENGINEER
by [signature] Eng. R.W.

CHECKED: D.C. 8-24-59

FILE 1607 PROJ 1036 SHT 12

A. R. COGSWELL, JACKSONVILLE