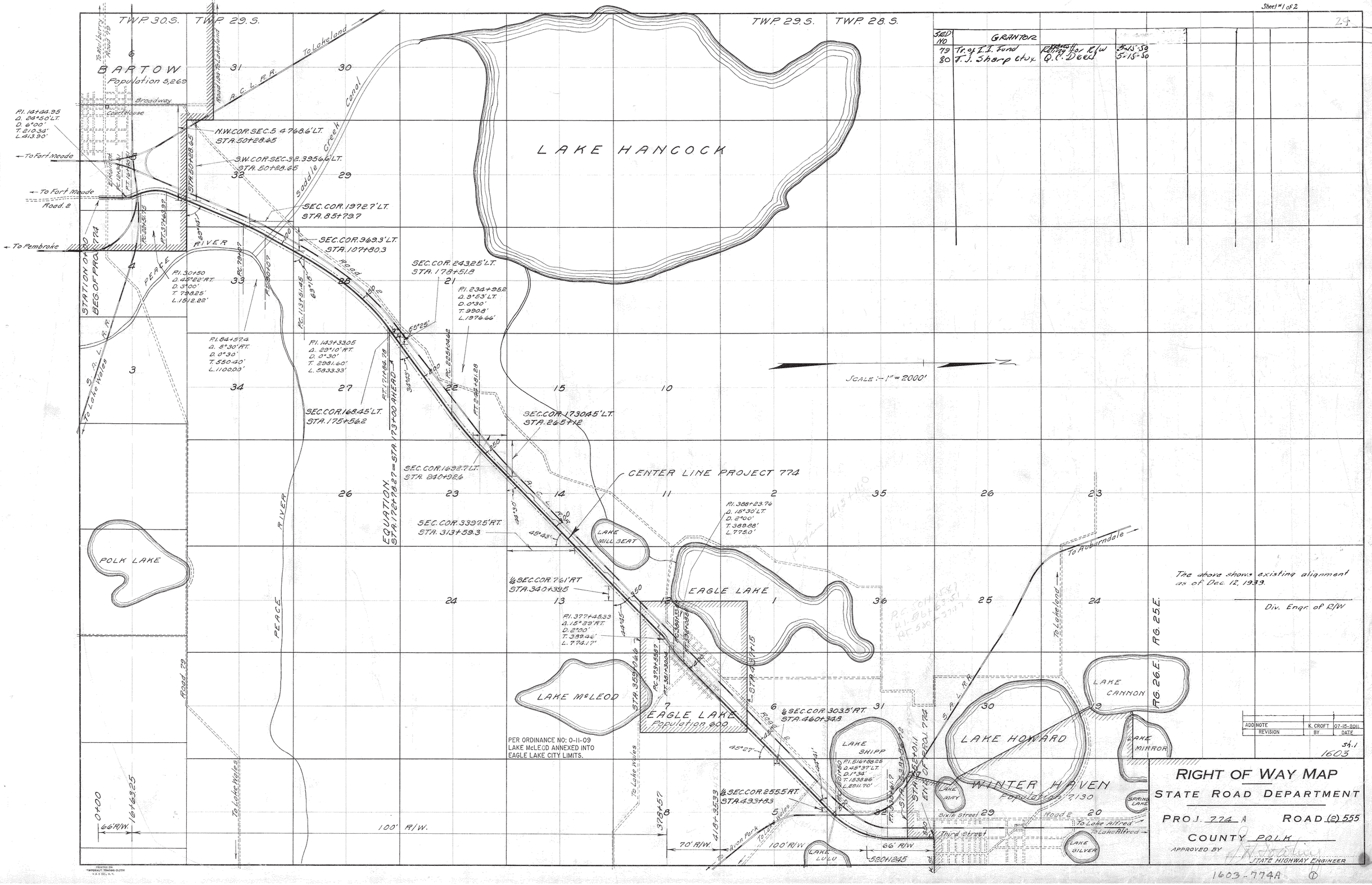

SRD NO	GRANTOR		
79	Tr. of I.I. Fund	Retired for R/W	5-15-50
80	T. J. Sharp etux	Q.C. Deed	5-15-50

FED. ROAD DIST. No.	STATE	~~FED. AID~~ PROJ. No.	FISCAL YEAR	SHEET NO.	TOTAL SHEETS
8	FLA.	774	'37	2	2

20

DETAIL OF PROJECT 774 IN EAGLE LAKE

SCALE 1" IN. = 100 FT.

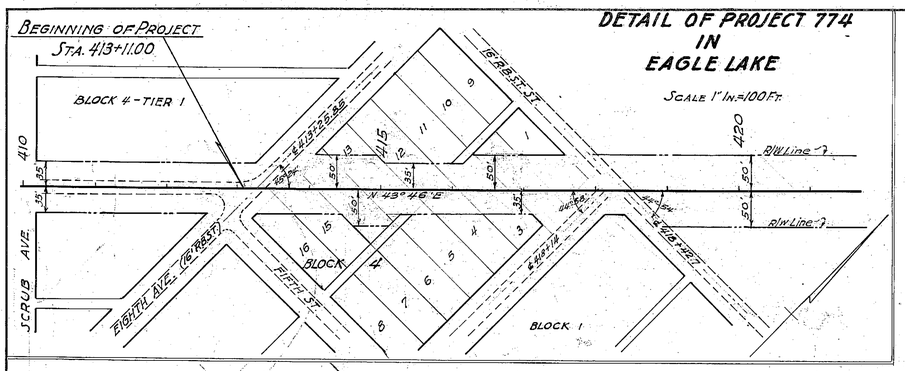

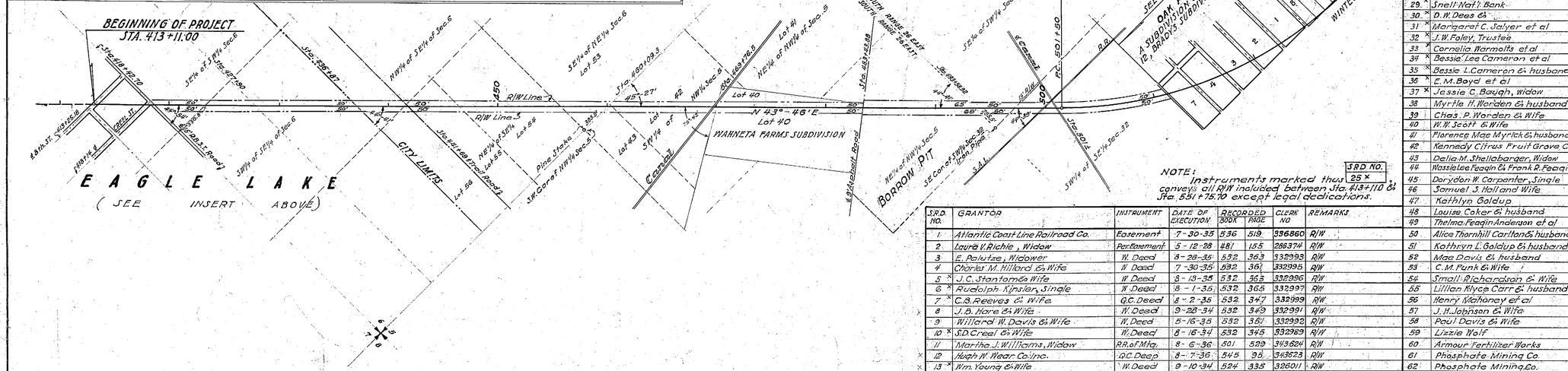

NOTE: instruments marked thus 25 × S.R.D. NO. convey all R/W included between Sta. 413+11.00 & Sta. 551+75.70 except legal dedications.

S.R.D. NO.	GRANTOR	INSTRUMENT	DATE OF EXECUTION	RECORDED BOOK	RECORDED PAGE	CLERK NO.	REMARKS
1	Atlantic Coast Line Railroad Co.	Easement	7-30-35	536	519	336860	R/W
2	Laura V. Richie, Widow	Per Easement	5-12-28	481	155	288374	R/W
3	E. Palutze, Widower	W. Deed	8-28-35	532	363	332993	R/W
4	Charles M. Hillard & Wife	W. Deed	7-30-35	532	361	332995	R/W
5 ×	J.C. Stanton & Wife	W. Deed	8-13-35	532	365	332996	R/W
6 ×	Rudolph Kinsler, Single	W. Deed	8-1-35	532	365	332997	R/W
7 ×	C.B. Reeves & Wife	Q.C. Deed	8-2-35	532	347	332999	R/W
8	J.B. Hore & Wife	W. Deed	9-28-34	532	349	332991	R/W
9	Willard W. Davis & Wife	W. Deed	5-16-35	532	351	332992	R/W
10 ×	S.D. Creal & Wife	W. Deed	8-16-34	532	345	332989	R/W
11	Martha J. Williams, Widow	R.R. of Mtg.	8-6-36	501	529	343524	R/W
12 ×	Hugh W. Wear Co. Inc.	Q.C. Deed	8-7-36	545	95	343523	R/W
13 ×	Wm. Young & Wife	W. Deed	9-10-34	524	335	326011	R/W
14 ×	Mary Young & Husband	W. Deed	9-10-34	524	333	326010	R/W
15 ×	Frank Kinsler & Wife	W. Deed	9-11-34	524	323	326005	R/W
16 ×	Board of Trustees of Zion Hill	W. Deed	9-13-34	524	325	326006	R/W
17 ×	N.B. Barney & Wife	W. Deed	9-10-34	524	321	326004	R/W
18 ×	City of Winter Haven	W. Deed	9-19-34	524	319	326003	R/W
19 ×	Lillian Daily et al.	Q. Deed	11-3-34	531	75	331802	R/W
20 ×	Josephine Rogers	W. Deed	10-5-34	531	69	331799	R/W
21 ×	A.M. Klemm & Son	W. Deed	6-10-35	531	101	331811	R/W
22 ×	Walter Fields et al	Q.C. Deed	9-22-34	531	77	331803	R/W
23 ×	Geo. Geathers & Wife	W. Deed	9-17-34	524	327	326007	R/W
24 ×	Wm. Fennell & Wife	W. Deed	9-10-34	524	331	326008	R/W
25 ×	Ella Silas & Husband	W. Deed	9-11-34	524	337	326012	R/W
26 ×	International Fruit Co.	Q.C. Deed	4-15-35	531	105	331813	R/W
27 ×	R.D. Daily & Wife	W. Deed	9-10-34	524	329	326008	R/W
28 ×	E.W. Daily & Wife	W. Deed	5-17-35	531	115	331816	R/W
29 ×	Snell Nat'l Bank	Pel. Re. of Mtg.	9-3-31	472	371	332999	D.W. Dees & Wife
30 ×	D.W. Dees &	W. Deed	6-11-35	531	97	331809	R/W
31 ×	Margaret C. Salyer et al	W. Deed	7-15-35	532	355	332994	R/W
32 ×	J.W. Foley, Trustee	W. Deed	9-28-34	524	367	326025	R/W
33 ×	Cornelia Warmolts et al	W. Deed	10-5-34	531	73	331801	R/W
34 ×	Bessie Lee Cameron et al	W. Deed	9-19-34	524	317	326002	R/W
35 ×	Bessie L. Cameron & husband	W. Deed	9-19-34	524	315	326001	R/W
36 ×	E.M. Boyd et al	W. Deed	11-1-34	531	119	331818	R/W
37 ×	Jessie C. Baugh, Widow	W. Deed	5-17-35	531	117	331814	R/W
38	Myrtle H. Worden & husband	W. Deed	9-18-34	524	371	326027	R/W
39	Chas. P. Worden & Wife	W. Deed	9-18-34	524	369	326026	R/W
40	W.W. Scott & Wife	W. Deed	11-8-34	531	79	331804	R/W
41	Florence Mae Myrick & husband	W. Deed	8-7-35	531	67	331797	R/W
42	Kennedy Citrus Fruit Grove Co.	W. Deed	2-26-35	524	305	325994	R/W
43	Delia M. Shellabarger, Widow	W. Deed	3-4-35	524	307	325997	R/W
44	Nassielee Feagin & Frank R. Feagin	W. Deed	9-25-34	531	83	331806	R/W
45	Dorydon W. Carpenter, Single	Q.C. Deed	5-30-35	531	65	331796	R/W
46	Samuel J. Holland Wife	W. Deed	5-14-35	531	103	331812	R/W
47	Kathlyn Goldup	Mtg. Release	5-15-35	472	356	332998	R/W
48	Louise Coker & husband	W. Deed	5-4-35	531	117	331817	R/W
49	Thelma Feagin Anderson et al	W. Deed	9-25-34	531	81	331805	R/W
50	Alice Thornhill Carlton & husband	W. Deed	11-29-34	524	309	325998	R/W
51	Kathryn L. Goldup & husband	W. Deed	3-1-35	531	93	331807	R/W
52	Mae Davis & husband	W. Deed	9-20-34	524	311	325999	R/W
53	C.M. Funk & Wife	Q.C. Deed	10-13-34	531	71	331800	R/W
54	Small-Richardson & Wife	W. Deed	9-11-34	524	313	326000	R/W
55	Lillian Ryce Carr & husband	W. Deed	3-30-35	531	123	331820	R/W
56	Henry Mahoney et al	W. Deed	5-17-35	531	113	331815	R/W
57	J.H. Johnson & Wife	W. Deed	9-29-34	531	121	331819	R/W
58	Paul Davis & Wife	Q.C. Deed	9-20-34	524	339	326013	R/W
59	Lizzie Wolf	Q.C. Deed	1-12-35	531	95	331808	R/W
60	Armour Fertilizer Works	Q.C. Deed	5-26-34	524	289	325988	R/W
61	Phosphate Mining Co.	Q.C. Deed	12-18-34	524	287	325987	R/W
62	Phosphate Mining Co.	Mtg. Release	12-15-34	466	305	325993	R/W
63	Ruth Davis Hedrick et al	Q.C. Deed	7-2-34	524	341	326014	R/W
64	Oscar D. Taylor et al	Q.C. Deed	11-12-34	524	291	325989	R/W
65	A.E. Carlton et al	Q.C. Deed	8-28-36	559	543	354516	R/W
66	Florence Fitzmeier	Sat. of Mtg.	8-10-36	514	39	354506	R/W
67	Benjamin H. Webster et ux	Q.C. Deed	8-21-36	559	545	354547	R/W
68	J.B. Holton et ux	Q.C. Deed	1-30-36	559	541	354545	R/W
69	G.E. Campbell	W. Deed	5-17-35	559	535	354532	R/W
70	G.E. Campbell	W. Deed	5-17-35	559	537	354543	R/W
71 ×	Town of Eagle Lake	P. Esmt.	10-3-35	559	499	354532	R/W
72 ×	Sophia Fisher	W. Deed	11-1-35	559	533	354541	R/W
73	S.P. James et ux	Q.C. Deed	9-18-37	566	99	360016	R/W
74	County Attorney	Certificate	9-18-37				
75	Independent Chemical Co.	War. Deed	10-19-34	518	408	320932	R/W
76	Bessie Lee Cameron et vir	Q.C. Deed	9-1-37	565	261	359328	R/W
77	S.P. James et ux	W. Deed	6-10-37	561	417	356019	R/W
78	S.A.L. Railway Co.	Agreem't	1-5-38				R/W

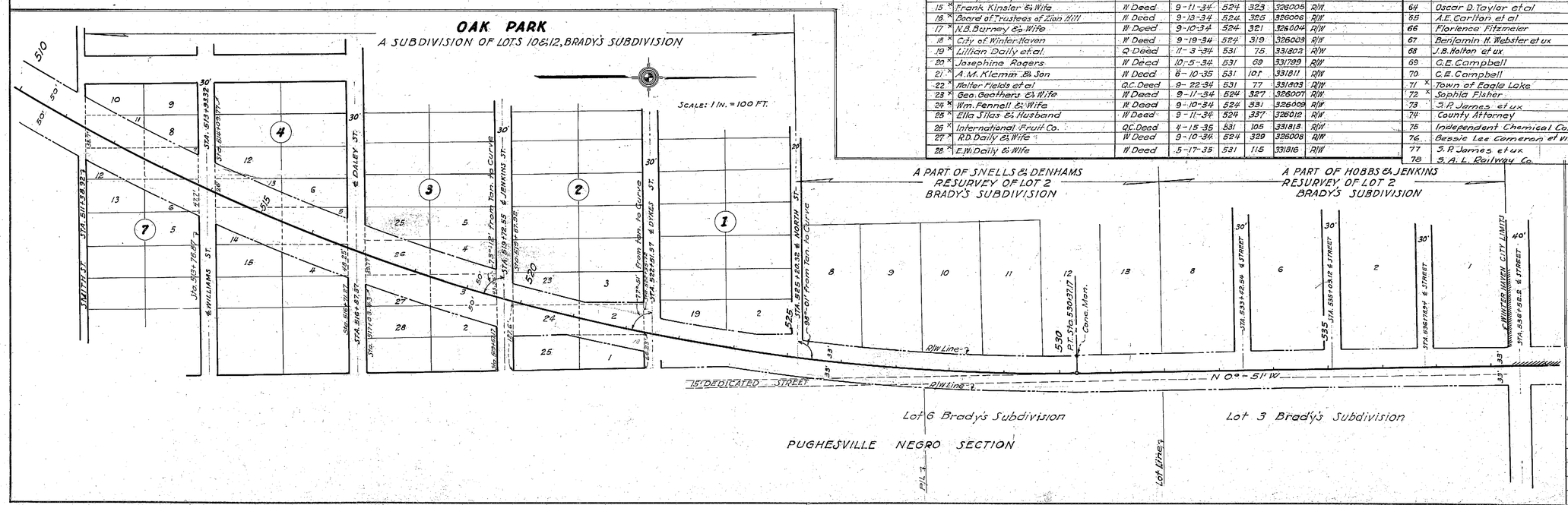

NOTE:- This R/W Map compiled from R/W Plans prepared in the Division Office and the Road Plans. The above shows existing alignment as of Dec. 12, 1939.

Div. Engr. of R/W

State Road 555 1603

STATE OF FLORIDA
STATE ROAD DEPARTMENT Sh. 2

R/W MAP ~ PROJECT 774 A
STATE ROAD NO. (2) ~ POLK COUNTY

	Names	Dates	Approved by
Designed			
Drawn	BC	Aug. 1937	J.H. Doolin — Bridge Engineer.
Traced			State Highway Engineer.
Checked			Drawing — Index No.
Revised			

1603-774 A (2)