FED. ROAD DIST. No.	STATE	FED. AID PROJ. No.	FISCAL YEAR	SHEET NO.	TOTAL SHEETS
	FLA.	4			

Scale 1" = 200'

WINTERHAVEN

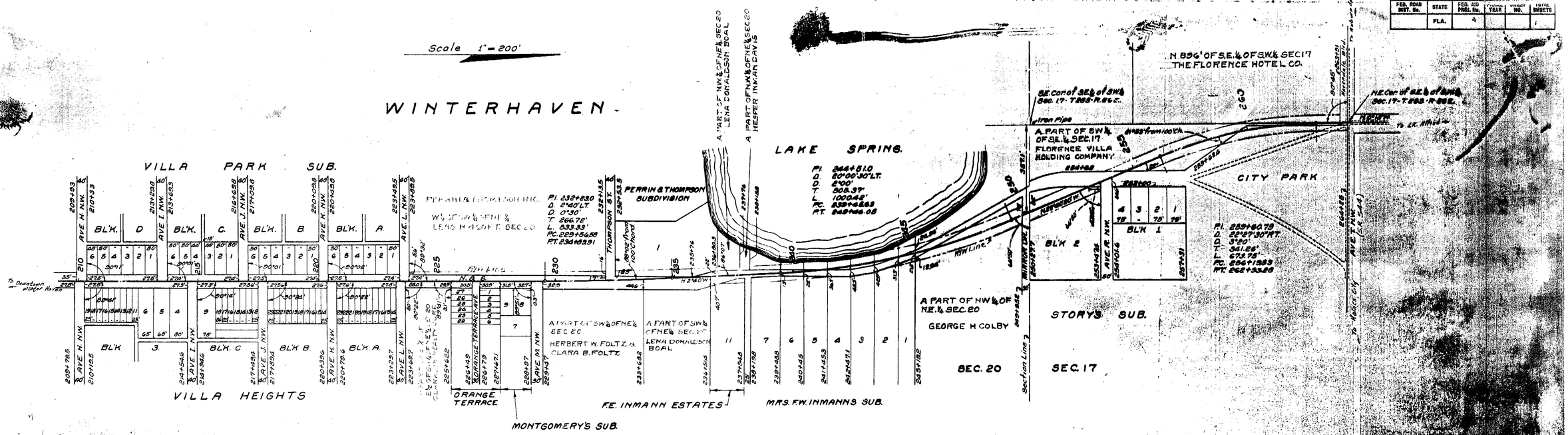

TWP. 28 S - RG. 26 E

Scale 1" = 100'

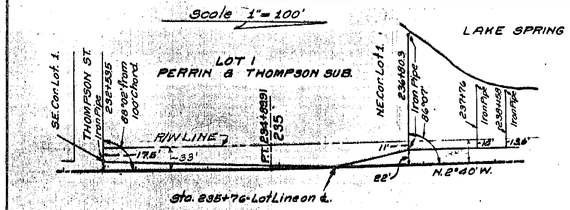

SUB-PLAN.

Sta. 232+53.5 to Sta. 238+15.8 on Lt.

Scale 1" = 100'

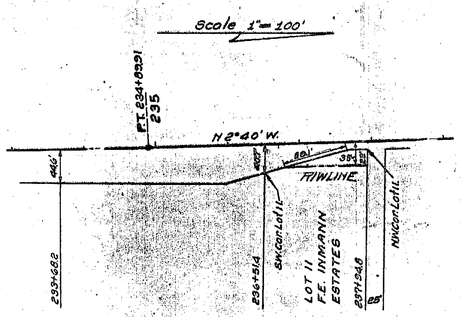

SUB-PLAN

Sta. 233+68.2 to Sta. 237+94.8 on Rt.

Scale 1" = 100'

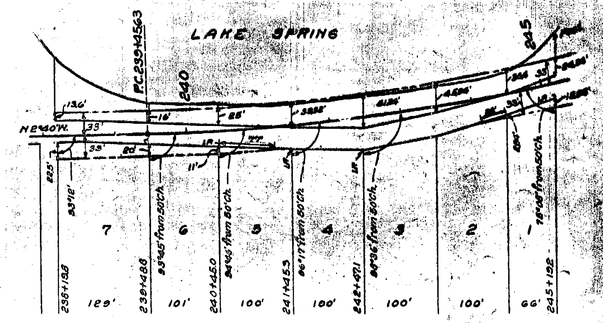

SUB-PLAN

Sta. 236+12.8 to Sta. 245+18.2 Rt. & Lt.

Scale 1" = 100'

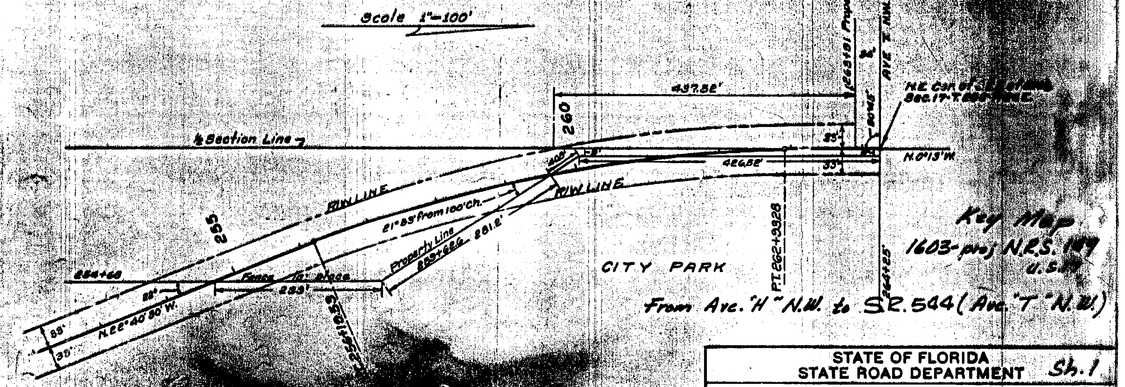

SUB-PLAN

Sta. 254+68 to Sta. 264+25

STATE OF FLORIDA
STATE ROAD DEPARTMENT

Sh. 1

RIGHT OF WAY MAP

PROJ. N.R.S. 149 EXT. POLK COUNTY

	Names	Dates	Approved by
Designed			Bridge Engineer
Drawn			State Highway Engineer
Traced			
Checked			Drawing James Rix
Revised			