STATE OF FLORIDA
DEPARTMENT OF TRANSPORTATION

MAPS OF THE STATE HIGHWAY

RIGHT OF WAY MAP

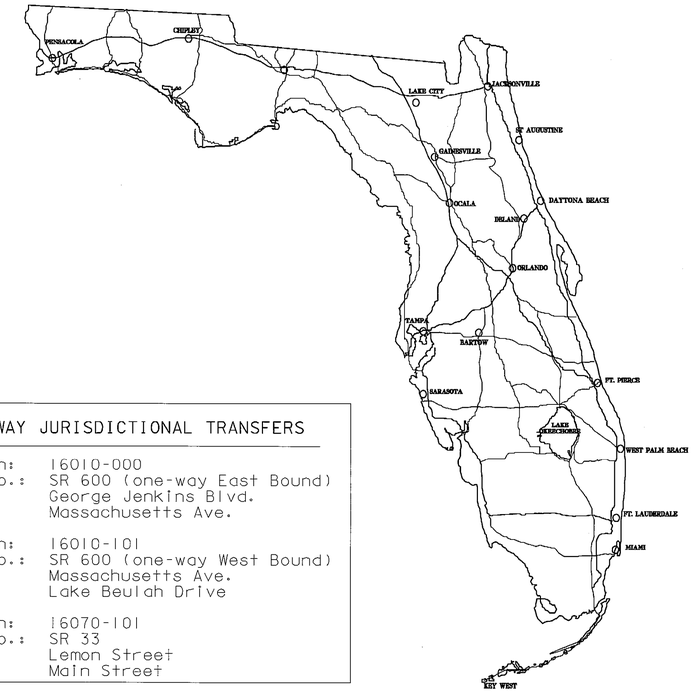

LEGEND

℄	BASELINE	P.B.	PLAT BOOK
℄	CENTERLINE	PG.	PAGE
COR	CORNER	P.I.	POINT OF INTERSECTION
(C)	CALCULATED	OR	OFFICIAL RECORD
CONC.	CONCRETE	(P)	PLAT
D	DEGREE OF CURVATURE	P.O.T.	POINT ON TANGENCY
(D)	DEED	P.T.	POINT OF TANGENCY
Δ	CURVE DELTA ANGLE	P.C.	POINT OF CURVATURE
F.A.	FEDERAL AID PROJECT	R	RADIUS
F.D.O.T.	FLORIDA DEPARTMENT OF TRANSPORTATION	RT	RIGHT
I.P.	IRON PIPE	R- -E	RANGE EAST
IR & C	IRON ROD AND CAP	R/W	RIGHT OF WAY
L	LENGHT OF CURVE	S.R.	STATE ROAD
LT	LEFT	STA.	STATION NUMBER
NA	NOT APPLICABLE	SEC.	SECTION
No.	NUMBER	T- -S	TOWNSHIP SOUTH
ORD	ORDINANCE	T	TANGENT

SECTION LINE
PLAT/ LOT BOUNDRY
TRANSFERRED R/W
ORIGINAL PLAT LINE
PROPERTY LINE
RAILROAD TRACK

ROADWAY JURISDICTIONAL TRANSFERS

Section: 16010-000
Road No.: SR 600 (one-way East Bound)
From: George Jenkins Blvd.
To: Massachusetts Ave.

Section: 16010-101
Road No.: SR 600 (one-way West Bound)
From: Massachusetts Ave.
To: Lake Beulah Drive

Section: 16070-101
Road No.: SR 33
From: Lemon Street
To: Main Street

GENERAL NOTES

1. Roadway and property line data as shown on these maps was derived from Polk County Property Appraiser tax plat information on June 15, 2000. No previous right of way maps have been prepared by the Florida Department of Transportation which depicts the existing right of way widths. Right of way widths vary and are determined from Plats of Record, Maintained Right of Way and Record Title information.
2. This Right of Way Map was prepared for the purpose of transferring roadway from the State of Florida Department of Transportation to the City of Lakeland, Florida.
3. The indicated roadway was transferred from the State Highway System to the City of Lakeland on May 02, 2000.

THIS MAP IS NOT A SURVEY.

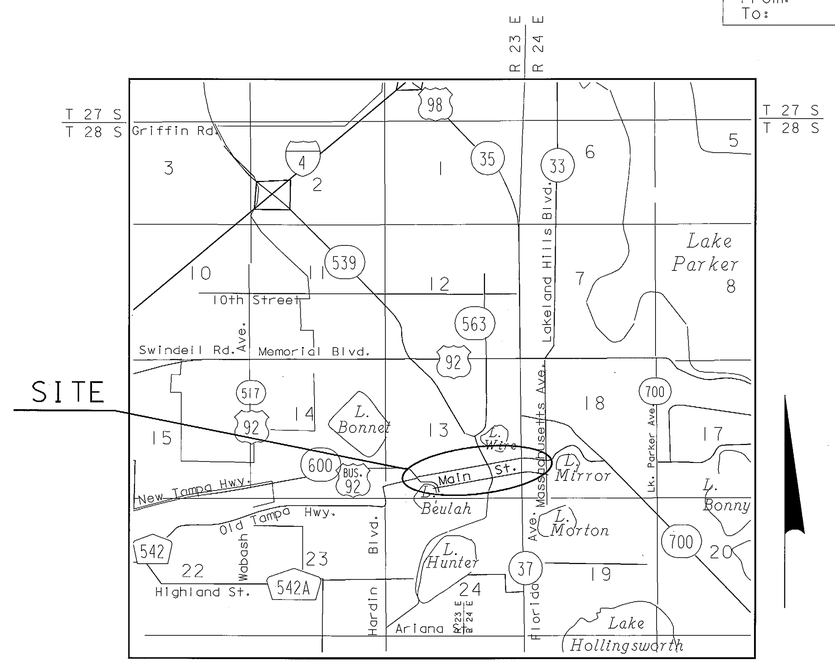

City of Lakeland
Location Map
Not To Scale

This Right of Way Map when recorded is an instrument of conveyance, transferring in accordance with Florida Statutes 337.29 (1977) all right, title, and interest of the Florida Department of Transportation in the road, street, highway, set forth on this map to the City of Lakeland, Florida.

Recorded in the Public Records of Polk County, Florida, this 23rd day of August, A.D. 2000, in Transfer Map Book L, Page 168 and 169.

Richard M. Weiss
Clerk of the Circuit Court
Polk County, Florida

DELETION FROM
THE STATE HIGHWAY SYSTEM
S.R. 600
(Lake Beulah Drive,
Lemon St., and Main St.)
AND S.R. 33
(Massachusetts Ave.)

COVER SHEET
THIS MAP IS NOT A SURVEY

RIGHT OF WAY TRANSFER MAP	FLORIDA DEPARTMENT OF TRANSPORTATION RIGHT OF WAY MAPPING	REVISION	BY	DATE	REVISION	BY	DATE		BY	DATE	F.A.P. NO. N/A	SECTIONS 16010-000 16010-101 16070-101	MAPS PREPARED BY F.D.O.T.	FIELD BOOK NO.'S N/A
								PRELIM	DIMAPPIN	07/25/00			W.P.I. No.N/A	SCALE: N/A
								FINAL	DIMAPPIN	07/28/00	STATE ROAD NO.600 AND 33	POLK COUNTY	F.P. NO. N/A	SHEET 1 OF 2
								CHECKED	W.E.R.	07/31/00				

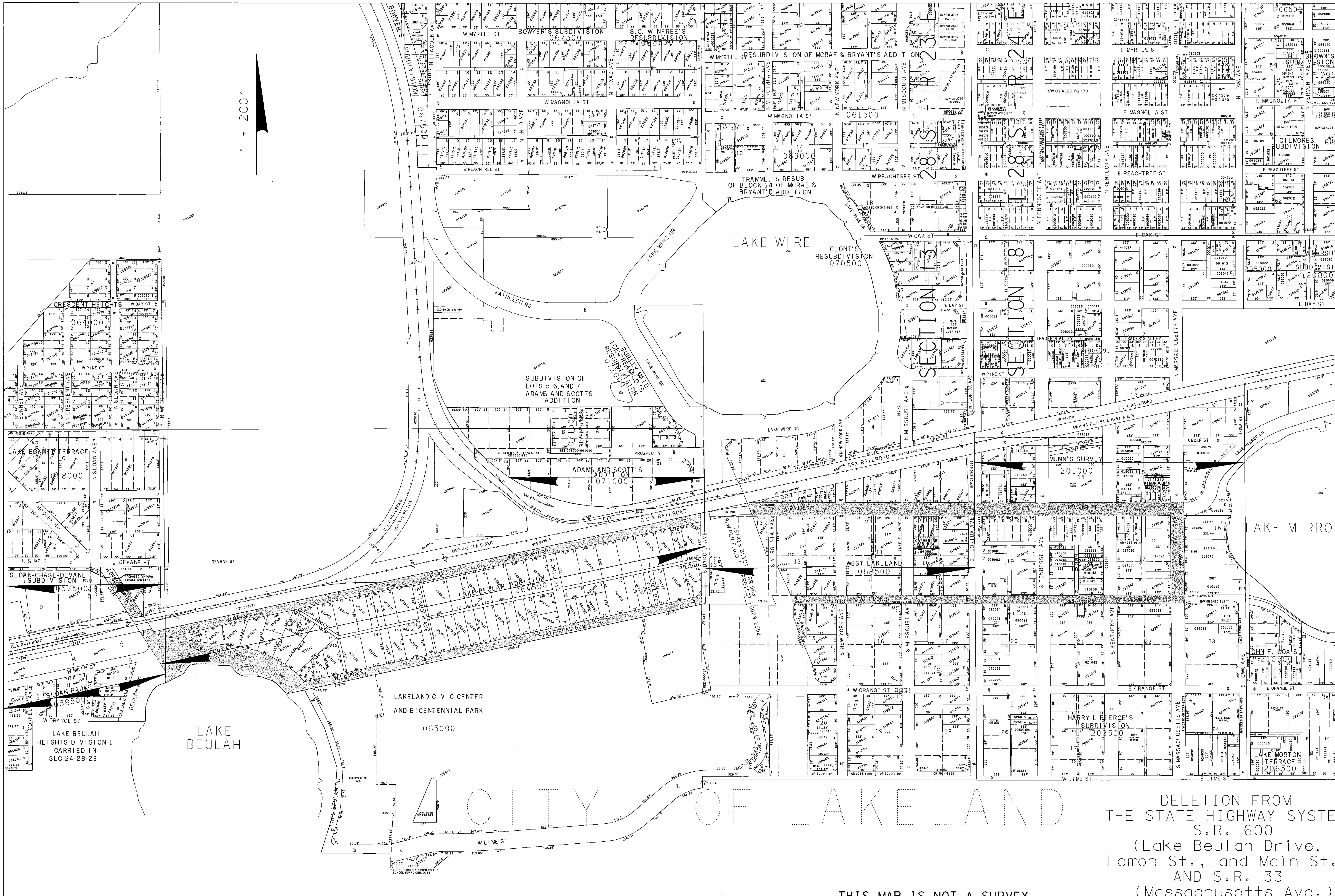

DELETION FROM THE STATE HIGHWAY SYSTEM
S.R. 600
(Lake Beulah Drive, Lemon St., and Main St.) AND S.R. 33 (Massachusetts Ave.)

THIS MAP IS NOT A SURVEY

RIGHT OF WAY TRANSFER MAP	FLORIDA DEPARTMENT OF TRANSPORTATION RIGHT OF WAY MAPPING

REVISION	BY	DATE	REVISION	BY	DATE

	BY	DATE
PRELIM	DIMAPPIN	07/25/00
FINAL	DIMAPPIN	07/28/00
CHECKED	W.E.R.	07/31/00

F.A.P. NO. N/A

SECTIONS: 16010-000, 16010-101, 16070-101

STATE ROAD NO. 600 AND 33 — POLK COUNTY

MAPS PREPARED BY F.D.O.T.

W.P.I. No. N/A

F.P. NO. N/A

FIELD BOOK NO.'S N/A

SCALE: 1" = 200'

SHEET 2 OF 2