FED. ROAD DIV. No.	STATE	PROJECT No.	FISCAL YEAR	SHEET No.
3	FLA.	16003-2502		1

NOTE:
⊙---R/W Mrk.
These symbols denote the location of underground Permanent R/W Markers (P.R/W.M.). The P.R/W.M are 5/8" Copper coated rods. Above ground reference markers are located within 1' of the P.R/W.M., where possible. The locations of the P.R/W.M were established by field survey in February, 1976. The original field notes are filed in the District Office, State of Florida Department of Transportation, Bartow, Florida. Copies of these notes are filed in the office of R/W Engineering, State of Florida Department of Transportation, Tallahassee, Florida. Filed for record in the office of the Clerk of the Circuit Court for the County of Polk, State of Florida, in Map Book 12, Page 148, 149, 150, 151 on the day of, A.D. 1976.

Clerk of the Circuit Court Polk County, Florida.

(1)
CURVE DATA
P.I. STA. 40+17.009
Δ = 19°10'31.16" LT.
D = 2°30'
T = 387.126'
L = 767.013
R = 2291.83'
P.C. STA. 36+29.883
P.T. STA. 43+96.896

(2)
CURVE DATA
P.I. STA. 51+73.980
Δ = 12°18'32.72" LT.
D = 2°30'
T = 246.121'
L = 490.363'
R = 2291.83'
P.C. STA 49+27.859
P.T. STA. 54+18.222

16003-2501
CURVE DATA
P.I. STA. 12+11.33
Δ = 72°02' RT.
D = 19°42'37"
T = 211.33'
L = 365.46'
R = 290.69'
P.C. STA 10+00.00
P.T. STA. 13+65.46

UTILITY OWNERS

Power	City Of Lakeland
Telephone	General Telephone Co.
Gas	Florida Gas
Water	City Of Lakeland
San. Sewer	City Of Lakeland
Storm Sewer	City Of Lakeland
Railroad	S.C.L. Railroad

Note: Bearings Are Florida Plan Co-ord System Furnished By Field

KEY MAP
DAKOTA AVENUE
LIME ST. TO LAKE WIRE DR.

(c) Indicates Office Calculations
Land Ties & Sub'd Ties Taken From F.B. 863172, 886929 & 872919

REVISION	BY	DATE
Add P.R/W.M.'s Note	ALL	7-30-76

STATE OF FLORIDA
STATE ROAD DEPARTMENT

RIGHT OF WAY MAP

STATE ROAD No. 563 POLK COUNTY

	BY	DATE	APPROVED BY	DATE
DRAWN	L.R.J.	9-15-71	E. W. Mantz DeLea	
TRACED	A.J.D.	9-16-71	DISTRICT ENGINEER	
CHECKED	R.H.C.	10-4-71	Thomas E. Russo	10-11-71
COMPARED			ENGINEER OF RIGHTS OF WAY	
INDEXED			STATE HIGHWAY ENGINEER	

SECTION. 16003-2502 SHEET 1 OF

.1. Nº127873

FED. ROAD DIV. No.	STATE	PROJECT No.	FISCAL YEAR	SHEET No.
3	FLA.	16003-2502		2

STATE OF FLORIDA
STATE ROAD DEPARTMENT

RIGHT OF WAY MAP

STATE ROAD No. 563 POLK COUNTY

	BY	DATE	APPROVED BY	DATE
DRAWN	L.R.J.	9-29-71	Lew Manto DeCock	
TRACED	L.R.J.	9-29-71	DISTRICT ENGINEER	
CHECKED	R.H.C.	10-4-71	Thomas C. Russo 5-4-73	
COMPARED	LRJ	5-3-73	ENGINEER OF RIGHTS OF WAY	
INDEXED			STATE HIGHWAY ENGINEER	

REVISION	BY	DATE
Add F.R.W.M.'s Note	ALL	7-30-76
Add ℄ Streets	L.R.J.	5-10-76
Add R/W LT. 39+80	L.R.J.	8-17-73

SECTION. 16003-2502 SHEET 2 OF

NOTE: SCALE VARIATION IS DUE TO RELIEF DISPLACEMENT

FED. ROAD DIV. No.	STATE	PROJECT No.	FISCAL YEAR	SHEET No.
3	FLA.	16003-2502		3



(C-P) Indicates Calc. Proportioned Parcel
(C) Indicates Calculated Dimension
(F) Indicates Field Dimension

STATE OF FLORIDA
STATE ROAD DEPARTMENT

RIGHT OF WAY MAP

STATE ROAD No. 563 POLK COUNTY

	BY	DATE
DRAWN	L.R.J.	9-29-71
TRACED	L.R.J.	9-29-71
CHECKED	R.H.C.	10-5-71
COMPARED	LRJ	5-3-73
INDEXED		

APPROVED BY — DATE
C.W. Monts DeCoste — DISTRICT ENGINEER
Thomas C. Russo 5-4-73 — ENGINEER OF RIGHTS OF WAY
STATE HIGHWAY ENGINEER

REVISION	BY	DATE
Add Detail Relin'd Area	L. Albritton	08-28-02
Show prep. con'ved to city	L. Albritton	09-09-99
Add P.R/W.M.'s Note	ALL	7-30-76
Rev. P.I. Δ	W.P.H.	6-18-76
Add ℄ Streets	L.R.J.	5-10-76
Vacate portion of St.	LRJ-MJC	6-26-74
Const. Ease.	LRJ-MJC	6-4-73
Brg. & Rad.	ALR-MJC	5-24-73

SECTION. 16003-2502 SHEET 3 OF

NOTE: SCALE VARIATION IS DUE TO RELIEF DISPLACEMENT

FED. ROAD DIV. No.	STATE	PROJECT No.	FISCAL YEAR	SHEET No.
3	FLA.	16003-2502		4



NOTE:
⊙ ---- R/W Mrk.
Symbol for Permanent R/W Markers.
See sheet No. 1 for details.

INSERT
DAKOTA AVENUE
LIME STREET TO LAKE WIRE DRIVE

PHOTO DATE 4-8-71

(F) Indicates Field Dimension

STATE OF FLORIDA
STATE ROAD DEPARTMENT

RIGHT OF WAY MAP

STATE ROAD No. 563 POLK COUNTY

	BY	DATE
DRAWN	L.R.J.	10-1-71
TRACED	L.R.J.	10-1-71
CHECKED	R.H.C.	10-7-71
COMPARED	L.R.J.	5-3-73
INDEXED		

APPROVED BY — DATE
Lew Monts DeOcaps — DISTRICT ENGINEER
Thomas C. Russo 5-4-73 — ENGINEER OF RIGHTS OF WAY
STATE HIGHWAY ENGINEER

REVISION	BY	DATE
Add P.R.W.M. & Note	ALL	7-30-76
Add ℄ Street	L.R.J.	5-12-76

SECTION. 16003-2502 SHEET 4 OF

NOTE: SCALE VARIATION IS DUE TO RELIEF DISPLACEMENT

FED. ROAD DIV. No.	STATE	F A PROJECT NO.	FISCAL YEAR	SHEET No.
3	FLA.	16003-2502		5



STATE OF FLORIDA
DEPARTMENT OF TRANSPORTATION

RIGHT OF WAY MAP

STATE ROAD No. 563 POLK COUNTY

	BY	DATE	APPROVED BY	DATE
DRAWN	L.R.J.	2-29-72		
TRACED	J.W.H.	3-2-72	DISTRICT ENGINEER	
CHECKED	R.H.C.	3-3-72	ENGINEER OF RIGHT OF WAY	5-6-73
COMPARED	L.R.J	5-3-73		
INDEXED			STATE HIGHWAY ENGINEER	

REVISION	BY	DATE

SECTION 16003-2502 SHEET 5 OF