FED. ROAD DIV. No.	STATE	PROJECT No.	FISCAL YEAR	SHEET No.
3	FLA.		68	

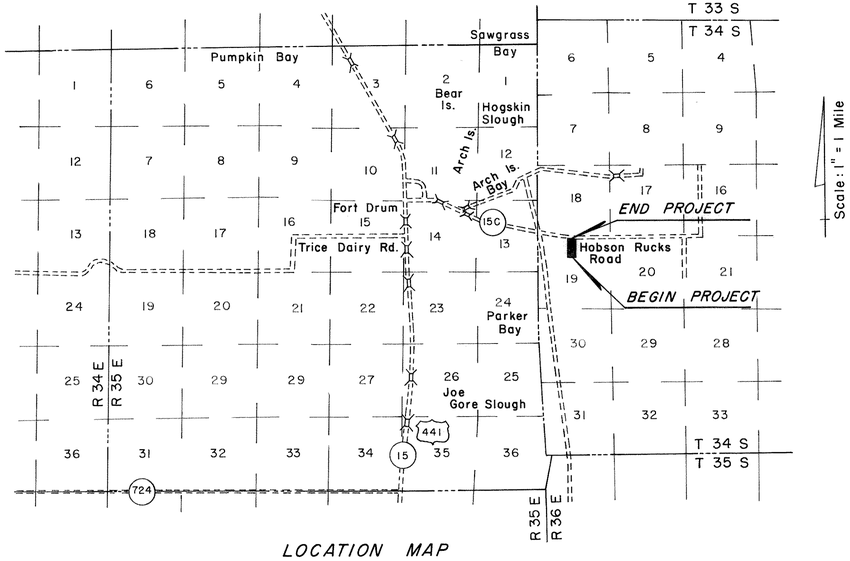

LOCATION MAP

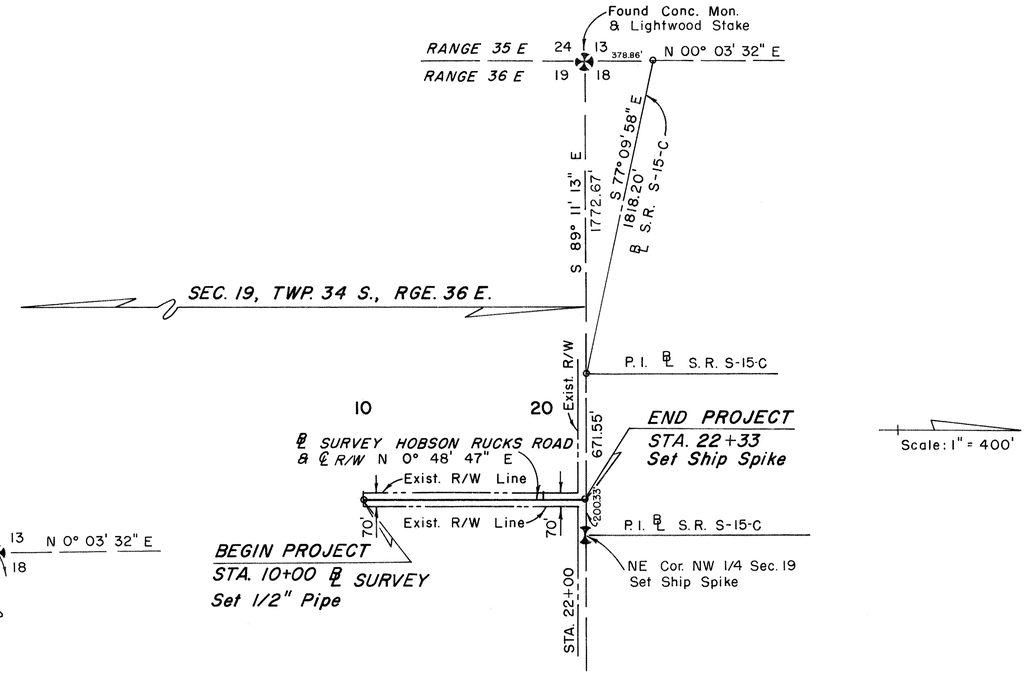

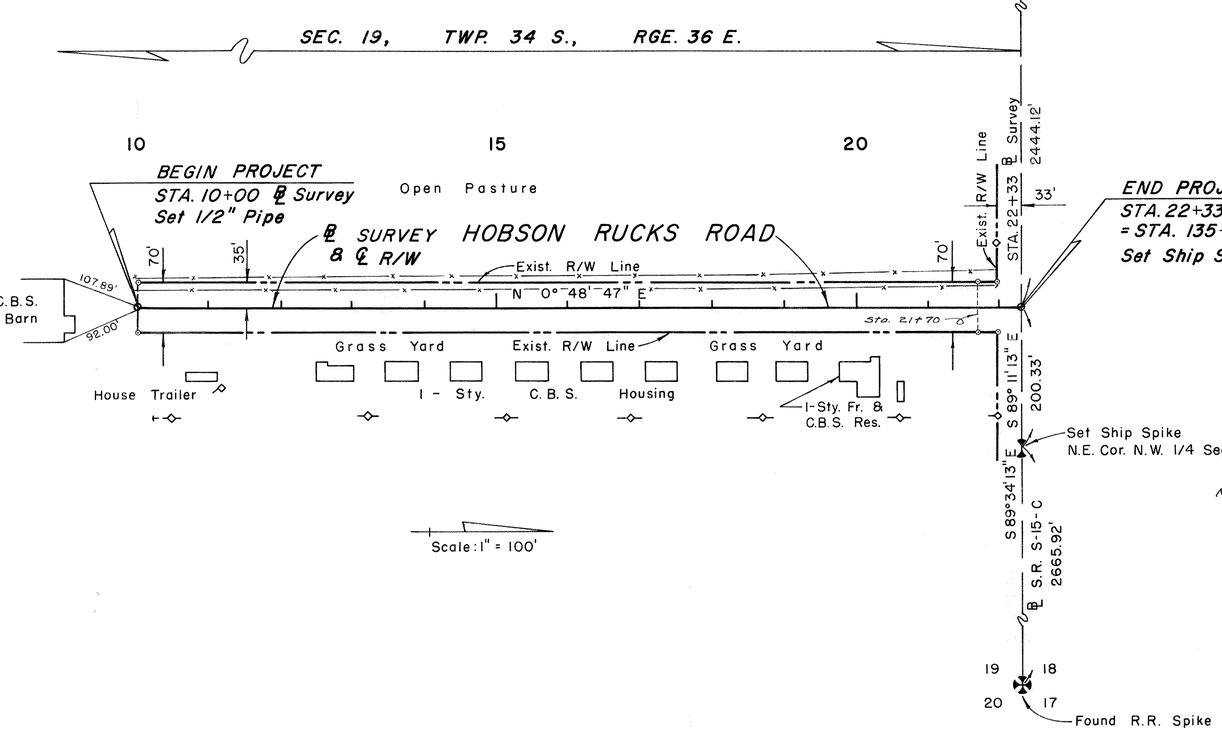

NOTE:

Bearings shown on this map are based on State Road Department Right-of-Way Map Section 91561-2602, State Road S-15-C.

For existing 70 foot Right-of-Way, refer to Public Records of Okeechobee County, Fla., Official Record Book 65, Page 149.

UTILITIES INVOLVED
FLORIDA POWER & LIGHT CO.
UNITED TELEPHONE OF FLORIDA

Note:

R/W Mrk. --- These symbols denote the location of underground Permanent R/W Markers. The permanent R/W Markers are 5/8" copper rods. Above ground reference markers are located within 6" of the Permanent R/W Markers.

The location of the Permanent R/W Markers were established by field survey in Dec., 1970. The original field notes are filed in the District Four Office, State of Florida Dept. of Transportation, Ft. Lauderdale, Florida. Copies of these notes are filed in the office of R/W Engineering, State of Florida Dept. of Transportation, Tallahassee, Florida.

Filed for record in the Office of the Clerk of the Circuit Court for the County of Okeechobee, State of Florida, in Map Book 2, Page 40.

REVISION	BY	DATE
P.R.M.'s & Note	A.E.J.	1-4-71

HOBSON RUCKS ROAD

BROCKWAY, OWEN & ANDERSON
ENGINEERS, INCORPORATED
WEST PALM BEACH, FLORIDA

STATE OF FLORIDA
STATE ROAD DEPARTMENT

RIGHT OF WAY MAP

STATE ROAD No. — OKEECHOBEE COUNTY

	By	Date	Approved By	Date
Drawn	FOWLER	3/68	Arnold Rowe (District Engineer)	7/11/68
Traced	ANDERSON	3/68		
Checked	WHITE	5/68		
Compared			Everett Owen (Engineer of Rights of Way)	7-18-68
Indexed			(State Highway Engineer)	

SECTION. 91561-2604 — SHEET 1 OF 1

GOGSWELL, JACKSONVILLE, FLORIDA — INK LINEN —